



Orion Environmental Inc.

✓ 2955 Redondo Avenue
Long Beach, CA 90806

562 988-2755 PHONE
562 988-2759 FAX

DBA Arctos Environmental

○ 2332 5th Street, Suite B
Berkeley, CA 94710

510 525-2180 PHONE
510 525-2392 FAX

Phase I Environmental Site Assessment

3100 Irvine Avenue
Newport Beach, California 92660
APN: 119-200-41

prepared for:

Panattoni Development Company, Inc.
7887 E. Belleview Ave., Suite 475
Denver, Colorado 80111

August 2024



Orion Environmental Inc.
✓ 2955 Redondo Avenue 562 988-2755 PHONE
Long Beach, CA 90806 562 988-2759 FAX

DBA Arctos Environmental
○ 2332 5th Street, Suite B 510 525-2180 PHONE
Berkeley, CA 94710 510 525-2392 FAX

14 August 2024
Project No. 72NBI

Panattoni Development Company, Inc.
7887 E. Belleview Ave., Suite 475
Denver, Colorado 80111
Attn: Kristen Dickey

**Subject: Phase I Environmental Site Assessment
3100 Irvine Avenue; APN 119-200-41
Newport Beach, California 92660**

Dear Ms. Dickey:

Orion Environmental Inc., at the request of Panattoni Development Company, Inc. (Panattoni), has prepared this report documenting a Phase I Environmental Site Assessment for the approximately 15.4-acre property identified by Orange County Assessor's Parcel Number 119-200-41 located at 3100 Irvine Avenue in Newport Beach, California.

We appreciate the opportunity to provide environmental services to Panattoni. If you have questions or comments regarding this report, please contact Mike Purchase at 562/988-2755 or mpurchase@orionenv.com.

Very truly yours,

ORION ENVIRONMENTAL INC.

Adair Johnson

Adair Johnson
Project Scientist

Michael Purchase, P.E.
Vice President

EXECUTIVE SUMMARY

Orion Environmental Inc. (Orion), at the request of Panattoni Development Company, Inc. (Panattoni), performed a Phase I Environmental Site Assessment (ESA) and Tier 1 Vapor Encroachment Screening (VES) of the property located at 3100 Irvine Avenue in Newport Beach, California (Subject Property). The Subject Property consists of one parcel totaling approximately 15.4 acres identified by Orange County Assessor's Parcel Number (APN) 119-200-41. Currently, the Subject Property is operated as a golf course that includes a driving range, three golf holes, a practice putting green, and clubhouse with a bar/restaurant. The Subject Property is located in a developed area of Newport Beach predominantly characterized by retail/commercial and residential developments to the west, retail/commercial developments to the east, and golf courses to the south and north.

Unless otherwise noted, Orion conducted this Phase I ESA in general accordance with the scope and limitations of *Standard Practice for Environmental Site Assessments* (E1527-21), published by ASTM International (ASTM; ASTM, 2021). Similarly, the VES was conducted in accordance with ASTM's *Standard Guide for Vapor Encroachment Screening on a Property Involved in Real Estate Transactions* (E2600-15; ASTM, 2015). The purpose of the Phase I ESA was to identify Recognized Environmental Conditions (RECs) and Vapor Encroachment Conditions (VECs) as defined in the aforementioned ASTM Standards. The ESA included a review of local regulatory agency files, review of State and federal regulatory databases, and Subject Property reconnaissance.

Based on reviewing aerial photography, the Subject Property has been a golf course since the 1980's. During site reconnaissance, containers of fungicide were observed and assumed to be applied as part of current golf course maintenance operations. Fungicides are considered a type of pesticide used to prevent the growth of fungi and their spores. Golf courses are known to require heavy application of pesticides and herbicides and routine course maintenance may have resulted in a potential release of hazardous materials at the Subject Property.

During the site reconnaissance, Orion observed a fire station and training center adjacent to the southeast of the Subject Property. Personnel at the Subject Property stated that fire suppression training had previously been observed at the training center. Fire training activities are often associated with the application of fire suppressants containing per- and

polyfluoroalkyl substances (PFAS). The adjacent training center is located uphill and up gradient of the Subject Property. The use, and any potential releases, of PFAS-containing materials at the upgradient fire training center has the potential to impact the Subject Property.

After completing the Phase I ESA, Orion identified one REC and one area of environmental concern (EC), summarized below.

□ **REC No. 1 – Historical Pesticide and Herbicide Application:**

Based on a review of aerial photography, the Subject Property has been a golf course since the 1980's. During site reconnaissance, containers of fungicide were observed and assumed to be applied as part of current golf course maintenance operations. Golf courses are known to require heavy application of pesticides and herbicides and routine course maintenance may have resulted in a potential release of hazardous materials at the Subject Property.

□ **EC No. 1 – Potential Use of PFAS at Adjacent Property:**

During the site reconnaissance, Orion observed a fire station and training center adjacent to the southeast (upgradient) of the Subject Property. Personnel at the Subject Property stated that fire suppression training had previously been observed at the training center. Fire training activities are often associated with the application of PFAS-containing fire suppressants. The adjacent training center is located uphill and upgradient of the Subject Property. The use, and any potential releases, of PFAS-containing materials at the upgradient fire training center has the potential to impact the Subject Property.

Based on the Phase I ESA, Orion recommends that a Phase II ESA be conducted to evaluate the potential presence of hazardous materials and environmental concerns at the Subject Property. Orion also recommends conducting a hazardous materials survey for the three onsite buildings at the Subject Property before demolition activities occur.

The Executive Summary section of this report is only intended to represent a brief summary of findings and is not a detailed account of all the information documented in this report. The report should be reviewed in its entirety before drawing any final conclusions as to potential environmental conditions associated with the Subject Property.

TABLE OF CONTENTS

EXECUTIVE SUMMARY	I
1.0 INTRODUCTION.....	1-1
1.1 Objectives	1-1
1.2 Scope of Work.....	1-2
1.3 ASTM Non-Scope Considerations	1-3
2.0 SOURCES OF INFORMATION	2-1
3.0 SITE DESCRIPTION	3-1
3.1 Subject Property Location and Vicinity.....	3-1
3.2 Physical Setting.....	3-2
3.3 Subject Property Geology and Hydrogeology.....	3-2
3.4 Nearby Water and Oil and Gas Wells.....	3-3
4.0 SITE RECONNAISSANCE AND INTERVIEWS.....	4-1
4.1 Methodology and Observations	4-1
4.1.1 Ground Surface Conditions	4-1
4.1.2 Utilities	4-1
4.1.3 Chemicals and Materials Usage.....	4-2
4.1.4 Wastes	4-2
4.2 Interviews	4-4
5.0 RECORDS REVIEW.....	5-1
5.1 Environmental Lien Search.....	5-1
5.2 Sanborn Map Review.....	5-1
5.3 Historical Aerial Photography Review	5-1
5.4 Historical Topographic Map Review	5-2
5.5 City Directory Review.....	5-3
5.6 Database Review	5-4
5.6.1 Newport Beach Golf Course	5-7
5.6.2 20321 Acacia Street #200.....	5-8
5.6.3 Newport Bay Terrace	5-8
5.6.4 Newport Beach Fire Department Station #7	5-8
5.6.5 Back Bay Cleaners	5-9
5.7 Local Agency Review.....	5-9
5.8 Vapor Encroachment Screening	5-10
6.0 NON-SCOPE CONSIDERATIONS	6-1
7.0 SUMMARY AND CONCLUSIONS	7-1
8.0 REFERENCES	8-1

9.0	RELIANCE AND LIMITATIONS.....	9-1
10.0	ENVIRONMENTAL PROFESSIONAL STATEMENT.....	10-1

List of Tables

- 1 Database Report Table

List of Figures

- 1 Subject Property Location Map
- 2 Surrounding Land Use
- 3 Subject Property Vicinity Map

List of Appendices

- A List of Federal and State Regulatory Databases
- B ERIS Database Report
- C User Questionnaire
- D Subject Property Reconnaissance Photographs
- E Local Agency Files
- F Tier 1 Vapor Encroachment Screening Report

1.0 INTRODUCTION

Orion was retained by Panattoni to perform a Phase I ESA for the property located at 3100 Irvine Avenue in Newport Beach, California (Subject Property; Figures 1 and 2). The Subject Property consists of one parcels totaling approximately 15.4 acres identified by APN 119-200-41. The Subject Property currently includes a driving range, three golf holes, and two single-story buildings.

The ESA was conducted in general accordance with Orion's proposal dated 15 December 2023 and approved by Panattoni on 11 March 2024. The following sections summarize the Phase I ESA objectives and scope of work including potential non-scope considerations.

1.1 Objectives

The objectives of the Phase I ESA were to evaluate whether the Subject Property may have been impacted by releases of hazardous materials from past or present activities at the Property or adjacent and nearby properties, which are considered RECs. ASTM Standard E1527-21 defines a REC as:

REC: “(1) the presence of hazardous substances or petroleum products in, on, or at the subject property due to a release to the environment; (2) the likely presence of hazardous substances or petroleum products in, on, or at the subject property due to a release or likely release to the environment; or (3) the presence of hazardous substances or petroleum products in, on, or at the subject property under conditions that pose a material threat of a future release to the environment.”

The term REC includes hazardous substances or petroleum products even under conditions in compliance with laws. The term is not intended to include *de minimis* conditions that generally do not pose a material risk of harm to public health or the environment and that generally would not be the subject of an enforcement action if brought to the attention of appropriate government agencies. An example of *de minimis* conditions would include accidental leaks and spills associated with current operations at the Subject Property.

In addition, the Phase I ESA was conducted to identify controlled and historical RECs (CRECs and HRECs, respectively) at the Subject Property or surrounding properties. ASTM Standard E1527-21 defines CRECs and HRECs as the following:

CREC: *“a recognized environmental condition affecting the subject property that has been addressed to the satisfaction of the applicable regulatory authority or authorities with hazardous substances or petroleum products allowed to remain in place subject to implementation of required controls (for example, activity and use limitations or other property use limitations).”*

HREC: *“a previous release of hazardous substances or petroleum products affecting the subject property that has been addressed to the satisfaction of the applicable regulatory authority or authorities and meeting unrestricted use criteria established by the applicable regulatory authority or authorities without subjecting the subject property to any controls (for example, activity and use limitations or other property use limitations). A historical recognized environmental condition is not a recognized environmental condition.”*

Data gaps may have been identified during the Phase I ESA process and are discussed later in this report. ASTM Standard E1527-21 defines data gaps as:

Data Gap: *“a lack or inability to obtain information required by this practice despite good faith efforts by the environmental professional to gather such information. Data gaps may result from incompleteness in any of the activities required by this practice, including, but not limited to site reconnaissance (for example, an inability to conduct the site visit), and interviews (for example, an inability to interview the key site manager, regulatory officials, etc.).”*

A Tier 1 VES was conducted to identify any VECs present at the Subject Property or resulting from adjacent or nearby properties. ASTM Standard E2600-15 defines VECs as *“the presence or likely presence of chemical of concern vapors in the vadose zone of the subject property caused by the release of vapors from contaminated soil and/or groundwater on or near the subject property as identified by Tier 1 or Tier 2 procedures.”* Tier 1 Screening is conducted using information gathered during the Phase I ESA and is used to identify the presence of VECs at the Subject Property. Tier 2 Screening is conducted if a VEC is identified by the Tier 1 Screening and would include numeric screening criteria to provide greater certainty to the existence of a VEC.

1.2 Scope of Work

To meet these objectives, Orion conducted the following scope of work in accordance with ASTM Standards E1527-21 and E2600-15 unless otherwise noted:

- ☐ Subject Property and vicinity reconnaissance

- ☐ Interview(s) with Subject Property owner representative(s)
- ☐ Review of physical setting resources
- ☐ Review of historical information
- ☐ Review of State and federal environmental database information
- ☐ Preparation of this report.

1.3 ASTM Non-Scope Considerations

ASTM non-scope considerations are sometimes assessed concurrently with a Phase I ESA, but were not included in Orion's approved scope of work defined in the aforementioned proposal. Examples of non-scope considerations include:

- | | |
|---|--|
| <input type="checkbox"/> Asbestos-containing building materials | <input type="checkbox"/> Lead in drinking water |
| <input type="checkbox"/> Biological agents | <input type="checkbox"/> Mold |
| <input type="checkbox"/> Cultural and historic resources | <input type="checkbox"/> Polychlorinated biphenyl (PCB)-containing building materials |
| <input type="checkbox"/> Ecological resources | <input type="checkbox"/> Naturally-occurring radon |
| <input type="checkbox"/> Endangered species | <input type="checkbox"/> Regulatory compliance |
| <input type="checkbox"/> Health and safety | <input type="checkbox"/> Substances not defined as hazardous substances with the exception of PFAS |
| <input type="checkbox"/> Indoor air quality | <input type="checkbox"/> Wetlands |
| <input type="checkbox"/> Industrial hygiene | |
| <input type="checkbox"/> Lead-based paint | |

2.0 SOURCES OF INFORMATION

Orion used various sources of information to perform the Phase I ESA for the Subject Property. Historical documentation was obtained through Environmental Risk Information Services (ERIS), of Toronto, Ontario, Canada. ERIS searched databases for environmental cleanup liens, activity and use limitations (AULs), historical Sanborn maps, city directories, topographic maps, aerial photographs, water well records, and regulatory records using the minimum search radii defined in ASTM Standards E1527-21 and E2600-15. Orion reviewed the State Water Resources Control Board's (SWRCB) GeoTracker database for environmental cases. To evaluate the potential presence of oil and natural gas wells, Orion reviewed the California Geologic Energy Management Division (CalGEM) online database. Similarly, Orion reviewed the California Department of Water Resources (DWR) online database of well completion reports. In addition, Orion reviewed the California Environmental Protection Agency (CalEPA) Regulated Site Portal database of environmentally regulated facilities and sites to evaluate data on hazardous waste and materials. Orion also contacted the following agencies to request records related to the Subject Property:

- City of Newport Beach Planning and Building Divisions
- City of Newport Beach Public Works Department
- Orange County Fire Department
- Orange County Environmental Health Department.

Subject Property reconnaissance was performed to observe for current land use conditions and physical indications of possible usage, storage, spillage, or dumping of hazardous, toxic, or petroleum substances on the Subject Property and, when possible, on adjacent properties. Historical documentation was compiled from the State and federal databases defined in ASTM Standards E1527-21 and E2600-15 (Appendix A). The results of historical database searches and agency correspondence are summarized in Section 5 of this Phase I ESA report, while ERIS's database report is in Appendix B. A copy of a user-provided questionnaire from Panattoni is in Appendix C.

3.0 SITE DESCRIPTION

The following sections summarize the Subject Property location and vicinity, physical setting, geology and hydrogeology, and nearby water and oil and gas wells.

3.1 Subject Property Location and Vicinity

The Subject Property is located at 3100 Irvine Avenue in Newport Beach, California, in an area predominantly characterized by retail/commercial and residential properties (Figure 2). The Subject Property consists of one parcel totaling approximately 15.4 acres identified by APN 119-200-41. Currently, the Subject Property is operated as a golf course that includes a driving range, three golf holes, a practice putting green, and clubhouse with a bar/restaurant. The Subject Property is adjoined by Irvine Avenue to the north and west. Along the western property boundary is a storm water channel. To the south and north of the Subject Property are additional holes of the golf course. To the east are commercial and retail properties including a fire station and fire training center. The following table summarizes adjoining properties of the Subject Property according to the Orange County Assessor's Office.

Direction Relative to Subject Property	Address	Parcel Number	Current Land Use
North	None	119-200-40	Vacant/ Commercial Land
Northeast	None	439-361-04	Vacant/ Commercial Land
East	20271 SW Acacia Street	439-391-20	Retail/Commercial
East	20271 SW Acacia Street	439-391-21	Commercial
East	20301 SW Acacia Street	439-391-25	Commercial
East	20311 SW Acacia Street	439-391-24	Commercial
East	20321 SW Acacia Street	439-391-22	Commercial
Southeast	20351 SW Acacia Street	439-391-26	Commercial
Southeast	20377 SW Acacia Street	439-391-28	Commercial
South	20401 SW Acacia Street	439-391-29	Commercial/Fire Station
South	None	119-300-17	Commercial Land
South	None	119-300-16	Commercial Land
Southwest	3100 Irvine Avenue	119-300-15	Commercial Land
West	2651 Irvine Avenue	439-101-40	Retail/Commercial
Northwest	1661 Mesa Drive	439-251-01	Residential
Northwest	None	439-251-35	Commercial
Northwest	None	439-251-38	Commercial
Northwest	20351 Irvine Avenue	936-80-117 through -122	Commercial

Direction Relative to Subject Property	Address	Parcel Number	Current Land Use
Northwest	20341 Irvine Avenue	936-80-123 through 126	Commercial
Northwest	20331 Irvine Avenue	936-80-127 through -133	Residential
Northwest	20321 Irvine Avenue	936-80-134 through 136	Residential
Northwest	20371 Irvine Avenue	936-80-139 through -144	Residential
Northwest	20361 Irvine Avenue	936-80-153 through -155	Residential
Northwest	None	936-80-157 through -163	Commercial

3.2 Physical Setting

The average elevation of the Subject Property is approximately 28 feet above mean sea level with the Subject Property topography sloping towards the northwest based on U.S. Geological Survey (USGS) 7.5- and 15-minute topographic maps. The Subject Property is currently operated as a golf course that includes a driving range, three golf holes, a practice putting green, and clubhouse with a bar/restaurant. The majority of the Subject Property is covered in grass or artificial grass associated with the golf course and a paved parking lot. Surface and storm water are directed to storm water channels along the western property boundaries or infiltrate into soil.

3.3 Subject Property Geology and Hydrogeology

USGS sources indicate that the Subject Property is primarily underlain by Pliocene- to Holocene-aged quaternary alluvium and marine deposits. According to the Soil Survey Geographic database, the Subject Property is underlain by group D soils. Group D soils have high runoff potential when thoroughly wet. Water movement through these soils are restricted or very restricted.

The Subject Property is located within the Coastal Plain of Orange County Groundwater Basin No. 8-001 (DWR, 2004). The Coastal Plain of Orange County basin underlies a coastal alluvial plain in northwestern Orange County. The basin is bounded on the northwest and the north by the Los Angeles-Orange County line; on the northeast by the

Whittier fault zone and consolidated rocks of the Puente Hills and Chino Hills; on the east by consolidated rocks of the Santa Ana Mountains; on the south by consolidated rocks of the Laguna Hills and San Joaquin Hills; and on the southwest by the Pacific Ocean. The groundwater basin is located in the lower Santa Ana River Watershed. For the purposes of the Phase I ESA, Orion assumes the groundwater flow direction beneath the Subject Property is to the northwest and depth to water is estimated to be between 45 to 55 feet below ground surface based on previous groundwater monitoring at the adjacent parcel at the golf course and nearby sites (Ambassador, 2004 & CRA, 2013). The three groundwater monitoring wells previously installed at the adjacent parcel have been removed and no groundwater monitoring wells remain.

3.4 Nearby Water and Oil and Gas Wells

A total of 3 monitoring wells, 6 federal USGS wells, 4 oil and gas wells, and 39 well completion records were identified within 1 mile of the Subject Property in historical records.

According to CalGEM records, three of the four oil and gas wells are listed as idle and one is listed as dry and plugged. All oil and gas wells are over 0.5 mile west-southwest of the Subject Property.

In addition, three records were identified in the Public Water Systems Violations and Enforcement Data (PWSVED). The following table summarizes the PWSVED records:

PWSVED ID	Address	Direction Relative from Subject Property	Distance from Subject Property (miles)	Notes
CA3010006	385 Clinton Street, Costa Mesa	North-Northeast	0.39	Inactive 2009
CA3301372	385 Clinton Street, Costa Mesa	North-Northeast	0.40	Inactive 2008
CA4500228	2210 Lake Park Lane, Newport Beach	Southwest	0.98	Inactive 1992

Two of the three PWSVED IDs above are associated with a non-public community water system that served properties identified as mobile home estates and provided water to approximately 350 people. The remaining property is associated with a transient non-community water system. Transient non-community water systems provide water to 25 or more people for at least 60 days per year, but not to the same people and not on a regular

basis, e.g. gas stations and campgrounds. Since the listed wells are inactive and located off site, Orion does consider these records a REC for the Subject Property.

Remaining water wells are not considered a concern for the purposes of this Phase I ESA based on the distance and direction relative to the Subject Property.

4.0 SITE RECONNAISSANCE AND INTERVIEWS

The following sections summarize Subject Property reconnaissance including methodology, observations, and interviews.

4.1 Methodology and Observations

On 21 March 2024, Orion personnel performed reconnaissance of the Subject Property with access provided by Jon Langford, a representative from Mesa Centers. The Subject Property was observed for current land use conditions and physical indications of possible usage, storage, spillage, or dumping of hazardous substances or petroleum products on Subject Property and, when possible, on additional adjoining properties.

Orion did not observe aboveground storage tanks (ASTs) or USTs; septic systems or cesspools; pools of liquid; pits, ponds, or lagoons; or other petroleum product transmission/storage at the Subject Property during reconnaissance. The following sections summarize Subject Property reconnaissance observations with photographs in Appendix D.

4.1.1 Ground Surface Conditions

Currently, the Subject Property is operated as a golf course that includes a driving range, three golf holes, a practice putting green, and bar/restaurant. Vegetation primarily consisted of grass associated with the golf course and artificial grass associated with the driving range. Topography was generally sloped to the west with some areas of varying elevation on the golf course along the western boundary. A storm drainage channel was present along the western property line.

4.1.2 Utilities

Orion observed evidence of municipal utilities along the northern and western property boundary of the Subject Property. Fire hydrants were observed in the sidewalk along Irvine Avenue. Underground water, storm water, and sewer mains were observed on Irvine Avenue and Mesa Drive.

Storm drains and a storm water channel were observed along the western property boundary. According to the City of Newport Beach, water, sewer, and gas utilities are provided by the City of Newport Beach and SoCal Gas, respectively. Electricity is provided by Southern California Edison.

4.1.3 Chemicals and Materials Usage

Orion did not observe any chemical storage areas at the Subject Property during site reconnaissance. Orion observed a chemical storage area in the adjacent parcel located on the northern portion of the golf course containing approximately ten 5-gallon containers of fungicide for application on the golf course. The fungicide observed was Protect DF, which contains mancozeb as a chemical component. Mancozeb is a regulated compound by the EPA with regional screening levels developed for releases into the environment. Golf courses are known to require heavy application of pesticides and herbicides and routine course maintenance, including the use of a fungicide with regulated ingredients, is identified as a REC.

No chlorinated solvents were observed at the Subject Property. Soil staining was not observed at the Subject Property.

4.1.4 Wastes

Orion observed municipal trash receptacles and waste storage at the Subject Property during reconnaissance. Household trash and recycling receptacles were observed on the western exterior of the building with the restaurant and bar. A grease and oil trap/grill was observed on the northwest exterior of the restaurant. No staining was observed in the areas of the trash receptacles or grease trap.

4.2 Adjoining Properties

As summarized in Section 3.1, the Subject Property is adjoined by Irvine Avenue and by additional portions of the golf course to the north. To the west is a storm water channel followed by retail/commercial and residential properties. To the south of the Subject Property are additional portions of the golf course. To the east are retail/commercial properties including a fire station and fire training center to the southeast. Orion did not attempt to enter nearby properties as they are private. Orion did not identify any RECs associated with nearby properties based on Subject Property reconnaissance. The following sections summarize observations of adjoining properties based on visibility from public rights-of-way and from the Subject Property.

20401 Southwest Acacia Street (Southeast)

The property located to the southeast of the Subject Property is a fire station and fire training center. Evidence of fire training operations was observed. No evidence of outdoor ASTs, USTs, or waste storage was observed at the property during reconnaissance. Based on observations from the Subject Property and public rights-of-way, Orion identified the fire station and fire training center as a potential environmental concern to the Subject Property. Site personnel reported intentional burning of vehicles for fire suppression training at this adjoining property. The fire station is upgradient from the Subject Property and fire suppressants containing PFAS may have been applied during fire training operations. PFAS are a group of synthetic organofluorine chemical compounds used as a surfactant in firefighting foam and are considered a persistent organic pollutant or “forever chemical” because they do not naturally break down. In March 2023, the US EPA announced proposed national primary drinking water maximum contaminant levels for six PFAS chemicals.

3100 Irvine Avenue – APNs 119-300-15, 119-300-16, 119-300-17, and 119-310-04 (South)

The properties to the south are additional holes of the golf course associated with the Subject Property. No evidence of outdoor ASTs or USTs, or hazardous material storage was observed at the properties during reconnaissance.

3100 Irvine Avenue – APNs 199-200-38, 199-200-40, and 119-351-29 (North)

The properties to the north are additional holes of the golf course associated with the Subject Property. Chemical storage was observed at the maintenance building for the golf course operations at the property with APN 199-200-38 described above. No evidence of outdoor ASTs or USTs, or hazardous material storage was observed during reconnaissance of the other parcels.

1691 Mesa Drive (West)

The Newport Bay Terrace residential apartments are located to the west of the Subject Property. No evidence of outdoor ASTs or USTs, or hazardous material storage was observed during reconnaissance.

20371 Irvine Avenue (Northwest)

Greenfruit Avocados occupies a commercial office building located to the northwest of the Subject Property. No evidence of outdoor ASTs or USTs, or hazardous material storage was observed during reconnaissance.

20271 Southwest Acacia Street (East)

CA Airway Centered Dental Group occupies a commercial office building located to the east of the Subject Property. No evidence of outdoor ASTs or USTs, or hazardous material storage was observed during reconnaissance.

20301 Southwest Acacia Street (East)

Alvandi Law Group occupies a commercial office building located to the northwest of the Subject Property. No evidence of outdoor ASTs or USTs, or hazardous material storage was observed during reconnaissance.

20321 Southwest Acacia Street (East)

The Beauty Hut Face & Body Sculpting occupies a commercial office building located to the northwest of the Subject Property. No evidence of outdoor ASTs or USTs, or hazardous material storage was observed during reconnaissance.

4.3 Interviews

Orion conducted the site reconnaissance with Jon Langford, a representative from Mesa Centers. Mr. Langford stated he had witnessed intentional burning of vehicles for training purposes at the adjacent fire training center. Additionally, a User Questionnaire was completed by Panattoni and is included in Appendix C.

5.0 RECORDS REVIEW

Orion requested historical regulatory and property information for the Subject Property through ERIS as summarized in Section 2.0. Orion reviewed the compiled documents and the results are summarized in the sections below. The complete ERIS report is in Appendix B.

5.1 Environmental Lien Search

ERIS searched available current land title records for environmental cleanup liens and other activity and use limitations such as engineering and institutional controls assigned to the Subject Property. According to ERIS, no environmental cleanup liens or AULs were identified for the Subject Property APNs 119-200-41 and 119-200-38.

5.2 Sanborn Map Review

Sanborn fire insurance maps are available for 12,000 communities in the U.S. from 1867 to present. Sanborn maps were initially produced for the insurance industry to provide fire risk information for buildings or other structures. According to ERIS, no Sanborn maps are available for the Subject Property or adjoining properties.

5.3 Historical Aerial Photography Review

Orion reviewed a total of 22 historical aerial photographs taken between 1927 and 2022. Observations regarding the Subject Property history based on the photographs are summarized below.

Year	Notes
1927 and 1931	The Subject Property and surrounding properties are primarily undeveloped and appear as agricultural land. Several orchards are present in the vicinity of the Subject Property with the closest orchard shown approximately 0.15 mile south of the Subject Property. A natural creek traverses the Subject Property to the west and south. A road runs parallel to the south of the Subject Property.
1938	The adjoining properties to the east appear to have been developed with small buildings. An orchard is shown approximately 0.05 mile northwest on the adjoining property.
1947	The adjoining properties to the east of the Subject Property appear to have been developed with small buildings. An airport runway appears approximately 0.29 mile northeast of the Subject Property. The orchard on the northwest adjoining property is no longer shown. Row crops appear on the adjoining property to the northwest.

Year	Notes
1953	The adjoining properties to the east and west appear to have been further developed with small buildings. Row crops are no longer shown on the adjoining property to the northwest.
1963	The adjoining property to the west appears to have been further developed with small buildings. Agricultural land to the west and south of the Subject Property have been developed to include roads and residential homes. The natural creek has been converted into a concrete-lined channel.
1968	Campus Drive adjoins the Subject Property at the northeast corner and runs west through the Subject Property.
1972, 1974, and 1981	The adjoining property to the southwest appears to have been developed with small buildings. Palisades Road appears between the Subject Property and John Wayne Airport. A small parking lot appears on the Subject Property south of Campus Drive. A small lake appears on the undeveloped land north of the Subject Property.
1989, 1995, 2002, and 2005	A small building and road appear north of Campus Drive on the Subject Property. A golf course and driving range appears on the Subject Property. Adjoining properties to the east and northwest of the Subject Property have been developed into commercial buildings.
2009, 2010, 2012, and 2014	A large commercial building appears on the adjoining property southeast of the Subject Property.
2016, 2018, and 2022	The golf course and driving range appear as they do today on the Subject Property.

Based on review of aerial photographs, the Subject Property and adjoining properties were previously used as agricultural land from at least the 1920's and the adjoining properties remained generally undeveloped until the 1960's. No indication of orchards was observed on the Subject Property and the nearby orchards identified are not considered a REC. The Subject Property was developed with a road in the 1960's. The golf course was first observed at the Subject Property in 1989. Historical golf course operations likely included the use of agricultural chemicals (e.g., pesticides, herbicides, and fertilizers). Orion considers the presence of a golf course with likely chemical use at the Subject Property a REC.

5.4 Historical Topographic Map Review

Orion reviewed a total of 14 USGS topographic maps (7.5- and 15-minute) of the area dating from 1896 to 2022. Orion identified an environmental concern as a result of the historical topographic map review. A fire station training center appeared in 2015 adjacent to the Subject Property and the environmental concern is based on potential PFAS contamination related to storage and use of PFAS-containing fire suppressants. Observations regarding the

Subject Property or adjoining properties history based on topographic maps are summarized below.

Year	Notes
1896	A forest service boundary line runs northeast to southwest through the middle of the Subject Property. A stream runs north to south through the Subject Property. A railroad labeled as Santa Ana is shown approximately 0.85 mile to the northwest of the Subject Property. A road running parallel to the Santa Ana railroad is shown. An intermittent lake/pond is shown approximately 0.62 mile south of the Subject Property.
1901	The railroad previously labeled as Santa Ana is now labeled Pacific railroad. A road appears approximately 0.25 mile northeast of the Subject Property that connects the Pacific railroad to another road approximately 1 mile southeast of the Subject Property. Small buildings appear on the roads southeast of the Subject Property.
1932 and 1935	Mesa Drive appears running northwest to southeast on the southern extent of the Subject Property. More light duty roads and small buildings are shown to the north, east, south, and west of the Subject Property. The road approximately 0.85 mile northwest of the Subject Property is now shown as a secondary highway and labeled Palisades Road.
1942, 1949, and 1951	The adjoining properties to the east and west appear to have been further developed with small buildings. Orange County airport appears approximately 1 mile northeast of the Subject Property.
1965	Campus Drive appears running northeast to southwest through the west side of the Subject Property.
1972, 1974, and 1981	The area surrounding Orange County airport appears to have been further developed with small buildings.
2015	Campus Drive is now labeled as Irvine Avenue. A school appears approximately 0.3 mile southeast of the Subject Property. A fire station appears adjacent to the Subject Property.
2018 and 2022	The Subject Property and surrounding areas remain generally unchanged from the previous description.

5.5 City Directory Review

Orion reviewed historical City directory listings for adjoining properties based on registries from 1951 to 2022. The following table summarizes registered owners and/or occupants for adjoining properties.

City Directory Listings					
Address ^(a)	Direction Relative to Subject Property	Groundwater Gradient	Distance from Subject Property (miles)	Years	Registered Owners/Occupants ^(b)
3100 Irvine Avenue	Not Applicable	Not Applicable	Not Applicable	1981 - Present	Newport Beach Golf Course
20321 Acacia Street	East	Upgradient	0.02	1955 - 1975	Residential
				1991 – Present	Commercial building including photochemical & photo processing waste
1691 Mesa Drive	West	Downgradient	0.04	1958 – Present	Residential
20401 Acacia Street	South southeast	Upgradient	0.04	1958 - 1975	Residential
				1981 - 1985	LDL Landscape
				1991 - 1992	Devine Property's Inc.
				1996 – 1997	South Coast Equipment Service
				2020 – Present	Santa Ana Heights Fire Station 7
2675 Irvine Avenue, Costa Mesa	West	Cross gradient	0.07	2001 - 2002	Quorum Bar & Beverage Services
270 Bristol Street	East northeast	Upgradient	0.23	1981 - 1996	Exxon Station
				1996 - Present	Chevron Station

(a) All addresses are in the City of Newport Beach unless noted otherwise.

(b) Abbreviations and company descriptions are written as described in the city directories and company websites.

Other addresses in the vicinity of the Subject Property appear to have been generally commercial/retail or residential, which is consistent with observations made during Subject Property reconnaissance. Orion did not identify any RECs as a result of the city directory review.

5.6 Database Review

ERIS identified 124 agency records within ASTM-defined search radii. A complete list of these properties and records is in Table 1. A total of 11 records were identified for the Subject Property. Properties within the search area that contained records related to historical or current environmental impacts, hazardous wastes, or regulatory violations are summarized in the table below, discussed in detail in this section, and shown on Figure 3. Properties that are unlikely to pose environmental risks to the Subject Property based on various conditions (i.e., distance from Subject Property, groundwater flow direction, closed environmental cleanup cases, or absence of reported environmental regulatory violations) are not discussed in detail in this section.

Property	Address ^(a)	Direction Relative to Subject Property	Groundwater Gradient	Distance from Subject Property (miles)	Database ^(b)	Notes
Subject Property						
Newport Beach Golf Course	3100 Irvine Avenue	--	--	--	CERS HAZ	Chemical storage facility, hazardous chemical management; multiple violations for training, business plans, and timely waste disposal; Active US EPA ID; Former leaking underground storage tank cleanup site, case closed in 2006
					DELISTED TNK	
					FINDS/FRS	
					HAZ GEN	
					HAZNET	
					HW ORANGE	
					LOP ORANGE	
					LUST	
					RCRA NON GEN	
					RCRA NON GEN	
					UST SWEEPS	
Surrounding Properties						
No Name Listed	20321 Acacia, Santa Ana Heights	E	Cross Gradient	0.02	HIST MANIFEST	Photochemical & photo processing waste
Newport Bay Terrace Apartments	1691 Mesa Drive	W	Downgradient	0.04	RCRA NON GEN	No records or compliance monitoring violations as of October 2023
Newport Beach Fire Dept	20401 Acacia St	SSE	Upgradient	0.04	CERS TANK	Chemical storage facility; AST; history of violations related to record keeping
					AST	
Back Bay Cleaners	2675 Irvine Ave, Costa Mesa	W	Cross Gradient	0.07	CLEANUP SITES	Former dry cleaner; open cleanup site; small quantity generator
					DRY CLEANERS	
					EMISSIONS	
					FED DRYCLEANERS	
					ICP ORANGE	
					RCRA NON GEN	
					RCRA SQG	

(a) All addresses are in the Newport Beach unless noted.

(b) Database abbreviations are defined as follows:

AST – Statewide list of ASTs

CERS HAZ – California Environmental Reporting System (CERS) Hazardous Waste Sites
 CERS TANK – California Environmental Reporting System (CERS) Tanks
 CLEANUP SITES – List of Cleanup Program sites in the state of California made available through the SWRCB
 DELSITED TNK – Delisted Storage Tanks
 DRY CLEANERS – A list of drycleaners related to facilities that have US EPA ID numbers
 EMISSIONS – Toxic pollutant emissions facilities
 FED DRYCLEANERS – A list of drycleaner facilities from Enforcement and Compliance History Online
 FINDS/FRS – Facility Registry Service/Facility Index
 HAZ GEN – List of handlers listed as having generated waste from the facilities and manifest data
 HAZNET – Hazardous Waste Manifest Data
 HIST MANIFEST – List of historical waste manifest received by the DTSC from the year 1980 to 1992
 HW ORANGE – List of Hazardous Waste Facilities in Orange County
 ICP ORANGE – Orange County Industrial Cleanup Program (ICP) overseeing the voluntary cleanup of contaminated properties
 LOP ORANGE – Orange County Local Oversight Program (LOP) of leaking USTs
 LUST – Leaking Underground Storage Tank (LUST)
 RCRA NON GEN – Resource Conservation and Recovery Act (RCRA) verified non-generator
 RCRA SQG – RCRA Small Quantity Generator (SQG)
 UST SWEEPS – Statewide Environmental Evaluation and Planning System historical list of USTs

In addition to the properties discussed above, Orion reviewed available information from unplottable records provided in the ERIS database report. Unplottable records cannot be spatially placed on a map, but are potentially in the search area based on a partial street address, city, or zip code. ERIS identified six unplottable records. Based on the address descriptions ERIS provided, Orion was able to identify the approximate location of each unplottable record relative to the Subject Property, as summarized in the table below.

Property	ERIS-Provided Location	Direction Relative to Subject Property	Groundwater Gradient	Distance from Subject Property (miles)	Database ^(a)
Costa Mesa Sanitary Dist.	Mesa Dr.	N	Downgradient	1.4	CHMIRS
Bp Pipeline/Arco	Golden Ave.	W	Downgradient	20	CLEANUP SITES
Bristol Plaza	Bristol Street	NNW	Downgradient	2.7	CLEANUP SITES
S & C Oil Co Inc	Golden West/Ernest	W	Downgradient	7.5	EMISSIONS
Bradley - King Lease	Ellis Ave	WNW	Downgradient	4.0	HHSS
Cerro Villa	Mesa Dr & Loma	N	Cross Gradient	12	WMUD

(a) Database abbreviations are defined as follows:

AST – Aboveground Storage Tanks
 CHMIRS – California Hazardous Material Incident Report System (CHMIRS)
 CLEANUP SITES – List of cleanup program sites in the state of California made available through the SWRCB
 EMISSIONS – Toxic pollutant emissions facilities
 HHSS – Historical Hazardous Substance Storage Information Database
 WMUD – Waste Management Unit Database System

All of the unplotable records were identified as being outside of the minimum search radius from the Subject Property. All unplotable records were identified as over 1 mile from the Subject Property and either downgradient or cross gradient. Therefore, Orion does not consider these properties a REC to the Subject Property.

5.6.1 Newport Beach Golf Course *(Subject Property)*

The Subject Property was identified as a chemical storage facility, hazardous chemical management facility, hazardous waste generator, and a former LUST cleanup site. A leaking UST was removed from the parcel north of the Subject Property in 1986 and a case was opened with the Santa Ana RWQCB. Gasoline was identified as a potential chemical of concern. Between December 1986 and July 1994, 13 soil borings were drilled and sampled to determine the vertical and lateral extent of the hydrocarbons in the subsurface. Three groundwater monitoring wells were installed in 1990 and monitored until 2004. Petroleum hydrocarbons, including gasoline, benzene, toluene, ethylbenzene, xylenes, and oxygenates, had not been detected since 1995 (Ambassador, 2004). Concentrations of petroleum hydrocarbons were indicated to persist in clayey soil in the upper 30 feet of soil beneath the Subject Property. The highest concentrations of total petroleum hydrocarbons as gasoline (TPHg; 8,986 micrograms per kilogram [mg/kg]); toluene (906 mg/kg); ethylbenzene (248 mg/kg); and total xylenes (878 mg/kg) were reported in June 1998 at boring HA-1 at a depth of 15 feet bgs. The highest concentration of benzene (149 mg/kg) was report in 1994 at boring B-7 at a depth of 20 feet bgs. Concentrations of TPHg, benzene, and ethylbenzene in soil were above commercial/industrial health risk screening levels at the time of the initial site investigations. The Subject Property location beneath the flight path of the John Wayne Airport was cited as precluding it from being residential and minimizes its affect from a health risk aspect (Ambassador, 2004). The case was closed and a no further action (NFA) letter was issued in 2006. At the time of the NFA, the parcel to the north of Subject Property was confirmed to have completed site investigations and corrective action for the former UST. Orion does not consider the previous open LUST cleanup case an HREC for the Subject Property given the distance from the Subject Property.

5.6.2 20321 Acacia Street #200

(0.02 mile upgradient)

The east-adjointing property at 20321 Acacia Street is located to the east of the Subject Property was identified as having historical manifests for photochemicals and photoprocessing waste from 1989 to 1992. A total of 1.1 tons of waste were removed from the adjoining property during that time period. Although the generation of photochemicals and photoprocessing hazardous waste should be noted, there are no indications of a release to the environment. Therefore, Orion does not consider the facility a REC to the Subject Property.

5.6.3 Newport Bay Terrace

(0.04 mile downgradient)

The west-adjointing Newport Bay Terrace apartments are listed as a RCRA non-generator. As of October 2023, there were no compliance monitoring and enforcement violation records associated with the facility. Orion does not consider the Newport Bay Terrace apartment facility a REC to the Subject Property.

5.6.4 Newport Beach Fire Department Station #7

(0.04 mile upgradient)

The Newport Beach Fire Department is located southeast of the Subject Property. The Fire Station was identified as a chemical storage facility and having an AST with a total capacity of 1,320 gallons of petroleum products. The Fire Station had various record keeping violations identified during environmental inspections. All violations have been returned to compliance. The fire department also operates a fire training center at the facility. Personnel at the Subject Property stated that fire suppression training had previously been observed at the training center. Fire training activities are often associated with the application of fire suppressants containing PFAS. The adjacent training center is located uphill and up gradient of the Subject Property. The use of PFAS-containing materials at the upgradient fire training center has the potential to impact the Subject Property. Orion considers the potential for releases of PFAS-containing fire suppressant a potential environmental concern to the Subject Property.

5.6.5 Back Bay Cleaners (0.07 mile downgradient)

The west-adjointing Back Bay Cleaners was identified as a former dry cleaner and current open cleanup site. The facility operated as a dry cleaner and laundry from 1987 until 2021. Tetrachloroethene (PCE) was identified as a potential chemical of concern. Environmental corrective action for the facility was originally overseen by the Orange County Health Care Agency through a voluntary cleanup program until June 2104. A cleanup program case was opened with the Santa Ana RWQCB in January 2019. Corrective actions previously performed at the site included three phases of soil vapor extraction (SVE) for vadose-zone soil remediation, three phases of in situ chemical oxidation for soil and groundwater remediation, and one phase of dual-phase extraction for water-saturated soil and shallow groundwater remediation (Advanced, 2024). An SVE system has been operating at the site since April 2022 for vapor intrusion mitigation. Groundwater monitoring has been conducted at the former dry cleaner facility since 2009. The site is located downgradient from the Subject Property and the soil vapor and groundwater impacts do not appear to have migrated to beneath the Subject Property. Therefore, Orion does not consider the former Back Bay Cleaners facility a REC to the Subject Property.

5.7 Local Agency Review

Orion contacted local agencies defined in Section 2.0 for records associated with the Subject Property. Orion did not identify any RECs after reviewing local agency records that were available at the time of this report. Findings from the records review are summarized below and copies of the records are in Appendix E.

Agency	Findings
City of Newport Beach Planning and Building Division	Agency responded that records are associated with the Subject Property for building records and permits. Permits include building permits for construction of the Emerald Kitchen, remodels for a bathroom at the golf course, repairs for the privacy screen wall at the golf course, fire alarms, fire sprinklers, and fire suppression system. The building department also provided records for the removal of a 2,000 gallon UST in 1986 formerly located south of the maintenance area and a 1,000 gallon UST in 2003 formerly located to the north of the maintenance area on the parcel north of the Subject Property. Records are included in Appendix E.
City of Newport Beach Public Works Department	Agency did not respond as of the date of this report.

Agency	Findings
Newport Beach/Orange County Fire Department	Agency responded that a former UST was removed from the parcel north of Subject Property. Hazardous materials disclosure reports from 1992 indicated that chemicals were stored at the site including fertilizers and pesticides.
Orange County Environmental Health Department	Agency records indicate that soil investigations associated with the former UST to the south of the maintenance area on the parcel north of the Subject Property began in 1986. The agency provided groundwater monitoring reports from 1995 to 2003. Findings from these records are discussed in Sections 3.3 and 5.6.1. Records are in Appendix E.

5.8 Vapor Encroachment Screening

Orion conducted a Tier 1 VES in conjunction with the Phase I ESA at the Subject Property using default Area of Concern parameters and minimum search distances defined in ASTM E2600-15. The Tier I VES was conducted to evaluate whether a vapor encroachment condition (VEC) exists from subsurface contaminants at or near the Subject Property. Orion has not identified any VECs for the Subject Property or adjacent properties as no records within the Area of Concern were indicative of a contaminant of concern release or previous properties with releases have obtained case closure. Details of the Tier 1 VES are included in Appendix F.

6.0 NON-SCOPE CONSIDERATIONS

Non-scope issues as per Section 13 of the ASTM Standard E1527-21 were not addressed as part of this Phase I ESA as discussed in Section 1.3 of this report.

7.0 SUMMARY AND CONCLUSIONS

Orion, at the request of Panattoni, performed a Phase I ESA and Tier 1 VES of the property located at 3100 Irvine Avenue in Newport Beach, California. The Subject Property consists of one parcel totaling approximately 15.4 acres identified by APN 119-200-41. The Subject Property is located in a developed area of Newport Beach predominantly characterized by retail/commercial and residential developments to the west, retail/commercial developments to the east, and golf courses to the south and north. Currently, the Subject Property is operated as a golf course that includes a driving range, three golf holes, a practice putting green, and clubhouse with a bar/restaurant.

Based on reviewing aerial photography, the Subject Property has been a golf course since the 1980's. During site reconnaissance, containers of fungicide were observed and assumed to be applied as part of current golf course maintenance operations. Fungicides are considered a type of pesticide used to prevent the growth of fungi and their spores. Golf courses are known to require heavy application of pesticides and herbicides and routine course maintenance may have resulted in a potential release of hazardous materials at the Subject Property above regulatory screening levels.

During the site reconnaissance, Orion observed a fire station and training center adjacent to the southeast of the Subject Property. Personnel at the Subject Property stated that fire suppression training had previously been observed at the training center. Fire training activities are often associated with the application of fire suppressants containing PFAS. The adjacent training center is located uphill and up gradient of the Subject Property. The use, and any potential releases, of PFAS-containing materials at the upgradient fire training center has the potential to impact the Subject Property.

After completing the Phase I ESA, Orion identified one REC and one area of EC, summarized below.

□ **REC No. 1 – Historical Pesticide and Herbicide Application:**

Based on a review of aerial photography, the Subject Property has been a golf course since the 1980's. During site reconnaissance, containers of fungicide were observed on the parcel to the north and assumed to be applied as part of current golf course maintenance operations. Golf courses are known to require heavy application of pesticides and herbicides and routine course

maintenance may have resulted in a potential release of hazardous materials at the Subject Property.

□ **EC No. 1 – Potential Use of PFAS at Adjacent Property:**

During the site reconnaissance, Orion observed a fire station and training center adjacent to the southeast (upgradient) of the Subject Property. Personnel at the Subject Property stated that fire suppression training had previously been observed at the training center. Fire training activities are often associated with the application of PFAS-containing fire suppressants. The adjacent training center is located uphill and upgradient of the Subject Property. The use, and any potential releases, of PFAS-containing materials at the upgradient fire training center has the potential to impact the Subject Property.

Based on the Phase I ESA, Orion recommends that a Phase II ESA be conducted to evaluate the potential presence of hazardous materials and environmental concerns at the Subject Property. Orion also recommends conducting a hazardous materials survey for the three onsite buildings at the Subject Property before demolition activities occur.

8.0 REFERENCES

Advanced Environmental Group, Inc., (Advanced), 2024. "First Half 2024 Semi-Annual Groundwater Monitoring Report, Back Bay Center 2651 to 2675 Irvine Avenue, Costa Mesa, California, Global ID No. T0000006012." 21 March.

Ambassador Environmental Services (Ambassador), 2004. "Groundwater Monitoring Report, January 1 through December 31, 2004." Newport Beach Golf Course, 3100 Irvine Avenue, Newport Beach, California, OCHC Case 86UT158, UST Claim No. 011371. 15 October.

ASTM International, 2021. "Designation: E1527-21, Standard Practice for Environmental Site Assessments: Phase I Environmental Site Assessment Process."

ASTM International, 2015. "Designation: E2600-15, Standard Guide for Vapor Encroachment Screening on Property Involved in Real Estate Transactions."

California Department of Water Resources, 2004. "Coastal Plain of Orange County Groundwater Basin, California's Groundwater, Bulletin 118," 27 February.

Conestoga-Rovers & Associates (CRA), 2013. "Second Quarter 2013, Groundwater Monitoring and Sampling Report, Chevron Service Station 202016, 2121 Bristol Street, Newport Beach, California, Agency Case No. 99UT034." 21 June.

9.0 RELIANCE AND LIMITATIONS

Orion has prepared this report for the exclusive use of Panattoni Development Company, Inc. and Back Bay Barrels, LLC, as it pertains to the property identified by APN 119-200-41 at 3100 Irvine Avenue in Newport Beach, California. Any use of or reliance on this report by a third party shall be at such party's sole risk.

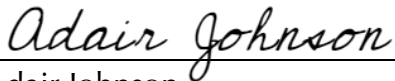
The scope of this ESA was limited to visual observation of surface conditions at the Subject Property, interviews with personnel familiar with the Subject Property, and a review of reasonably available relevant data. The data reviewed included reports and literature issued by federal, State, and local agencies. Orion has not conducted an independent investigation of the accuracy of these secondary sources and has assumed them to be accurate and complete. Sampling and analysis were not conducted for asbestos, radon, lead-based paint, and lead in drinking water. Investigations of the following conditions were not part of the scope of work and would not have been revealed by the investigation:

- ☐ Naturally occurring toxics
- ☐ Toxicity of substances common in current habitable environments, such as stored household products, building materials, and consumables
- ☐ Biological pathogens
- ☐ A contaminant plume below the ground surface originating from an offsite source
- ☐ Contaminants or contaminant concentrations that do not violate present regulatory standards but that may violate future such standards
- ☐ Unknown Subject Property contamination, such as "midnight dumping" or accidental spillage of waste other than the debris observed and noted in this report.

No warranty or guarantee concerning the findings and conclusions of this ESA is offered or intended. Rather, it is represented that the scope and performance of the professional services rendered are in accordance with the current state of practice being conducted in the Subject Property region by similarly qualified practitioners.

10.0 ENVIRONMENTAL PROFESSIONAL STATEMENT


Orion declares that, to the best of our professional knowledge and belief, we meet the definition of “environmental professional” as defined in Part 312.10 of Title 40 of the Code of Federal Regulations (40 CFR). Orion personnel have the specific qualifications based on education, training, and experience to assess a property of the nature, history, and setting of the Subject Property. We have developed and performed all appropriate inquiries in conformance with the standards and practices set forth in 40 CFR Part 312.

A handwritten signature in black ink that reads "Adair Johnson".

Adair Johnson
Project Scientist

8/14/24

Date

A handwritten signature in black ink that appears to read "Michael P. Purchase".

Michael P. Purchase, PE
Vice President

8/14/24

Date

TABLE 1

DATABASE REPORT TABLE
3100 IRVINE AVENUE, NEWPORT BEACH, CALIFORNIA
PANATTONI DEVELOPMENT COMPANY, INC.

Facility Name	Address	City	Distance from Subject Property (miles)	Direction from Subject Property	Groundwater Gradient Relative to Subject Property	Database ^(a)	Discussed in Report?	Property Included in VES ^(b) ?
Newport Beach Golf Course	3100 Irvine Ave	Newport Beach	--	--	--	CERS HAZ	Y	Y
						DELISTED TNK		
						FINDS/FRS		
						HAZ GEN		
						HAZNET		
						HW ORANGE		
						LOP ORANGE		
						LUST		
						RCRA NON GEN		
RCRA NON GEN								
UST SWEEPS								
Flower Street Bridge Repair	No Address Listed	No City Listed	0.01	NNW	Downgradient	FINDS/FRS	N	Y
No Name Listed	20321 Acacia St #200	Santa Ana Heights	0.02	E	Upgradient	HIST MANIFEST	Y	Y
John J Cross DDS Inc DBA OC Lifesmiles	20271 SW Acacia St Ste 100	Newport Beach	0.02	E	Upgradient	RCRA NON GEN	N	Y
Newport Bay Terrace Apts	1691 Mesa Drive	Newport Beach	0.04	W	Downgradient	RCRA NON GEN	Y	N
						RCRA NON GEN		
						RCRA NON GEN		
						RCRA NON GEN		
						RCRA NON GEN		
						RCRA NON GEN		
Newport Beach Fire Dept Station 7	20401 Acacia St	Newport Beach	0.04	SSE	Upgradient	AST	Y	Y
				SSE		CERS TANK		
				SSE		AST ORANGE		
Newport Coast Surgical Institute	20630 SW Birch St Ste 110	Newport Beach	0.07	SE	Upgradient	CERS HAZ	N	Y
Newport Bay Terrace, LLC	1691 Mesa Dr. Unit G-9	Newport Beach	0.07	WNW	Downgradient	RCRA NON GEN	N	N
Euroclean Express/Back Bay Cleaners	2675 Irvine Avenue	Costa Mesa	0.07	W	Downgradient	CLEANUP SITES	Y	N
						CLEANUP SITES		
						DRYCLEANERS		
						DRYCLEANERS		
						DRYCLEANERS		
						EMISSIONS		
						EMISSIONS		
						FED DRYCLEANERS		
						ICP ORANGE		
						RCRA NON GEN		
RCRA NON GEN								
RCRA SQG								

TABLE 1

DATABASE REPORT TABLE
3100 IRVINE AVENUE, NEWPORT BEACH, CALIFORNIA
PANATTONI DEVELOPMENT COMPANY, INC.

Facility Name	Address	City	Distance from Subject Property (miles)	Direction from Subject Property	Groundwater Gradient Relative to Subject Property	Database ^(a)	Discussed in Report?	Property Included in VES ^(b) ?
Ferrado SW Birch	20411 Mesa Dr	Newport Beach	0.09	SE	Upgradient	ALT FUELS	N	Y
						ALT FUELS		
Majid Shahbazi	20161 Kline Dr.	Newport Beach	0.14	N	Downgradient	RCRA NON GEN	N	N
Demoss Chiropractic	20321 Birch St Ste 100	Santa Ana Heights	0.16	ESE	Upgradient	RCRA SQG	N	Y
Carla Crawford	20122 Kline Dr	Newport Beach	0.17	NNE	Downgradient	RCRA NON GEN	N	N
Richard Moriarty	20462 SW Birch Street	Newport Beach	0.17	SE	Upgradient	RCRA NON GEN	N	Y
						RCRA TSD		
Ashot Agdayan And Gina Guyumjian	2904 Paper Ln	Newport Beach	0.17	WSW	Cross gradient	RCRA NON GEN	N	N
Gary Anderson	20291 Riverside Dr	Newport Beach	0.18	NW	Downgradient	RCRA NON GEN	N	N
Starpoint Health Inc	20360 SW Birch St Ste 110	Newport Beach	0.18	SE	Upgradient	RCRA NON GEN	N	Y
						RCRA NON GEN		
						RCRA NON GEN		
Palm Mesa Apartments	1561 Mesa Drive	Newport Beach	0.18	WNW	Downgradient	RCRA NON GEN	N	N
						RCRA NON GEN		
						RCRA NON GEN		
						RCRA NON GEN		
UCI Health Newport - Birch Street	20350 SW Birch St	Newport Beach	0.19	SE	Upgradient	RCRA NON GEN	N	Y
Thrifty/Dollar/Alamo Car Rental	3500 Irvine Ave	Newport Beach	0.20	ENE	Cross gradient	DELISTED COUNTY	N	N
						DELISTED CTNK		
						DELISTED TNK		
						LOP ORANGE		
						LUST		
						RCRA NON GEN		
						RCRA NON GEN		
						UST		
						UST ORANGE		
						UST SWEEPS		
Tony Gauthier	2122 Orchard Dr	Newport Beach	0.20	E	Upgradient	RCRA NON GEN	N	Y
Tony Gauthier	2132 Orchard Dr	Newport Beach	0.22	ESE	Upgradient	RCRA NON GEN	N	Y
Connected Care	2260 University Drive	Newport Beach	0.22	SSW	Upgradient	ALT FUELS	N	Y

TABLE 1

DATABASE REPORT TABLE
3100 IRVINE AVENUE, NEWPORT BEACH, CALIFORNIA
PANATTONI DEVELOPMENT COMPANY, INC.

Facility Name	Address	City	Distance from Subject Property (miles)	Direction from Subject Property	Groundwater Gradient Relative to Subject Property	Database ^(a)	Discussed in Report?	Property Included in VES ^(b) ?
Chevron/Newport Beach Exxon Service Station	2121 SE Bristol St	Newport Beach	0.23	ENE	Cross gradient	CERS TANK	N	N
						DELISTED TNK		
						EMISSIONS		
						HHSS		
						HIST TANK		
						LOP ORANGE		
						LOP ORANGE		
						LOP ORANGE		
						LUST		
						LUST		
						LUST		
						RCRA LQG		
						UST		
Evan Kilbourne	2612 Redlands Dr	Costa Mesa	0.25	W	Downgradient	RCRA NON GEN	N	N
J Ray Sanderson/Cardinal	375 Bristol St	Costa Mesa	0.27	NNE	Downgradient	LOP ORANGE	N	N
						LUST		
Santa Ana Country Club	20241 Santa Ana Blvd	Santa Ana	0.32	NW	Downgradient	LOP ORANGE	N	N
						LOP ORANGE		
						LUST		
						LUST		
Dollar Rental Car	2152 SE Bristol St	Santa Ana	0.34	E	Cross gradient	LOP ORANGE	N	N
No Name Listed	No Address Listed	Santa Ana	0.35	NE	Cross gradient	PFAS GW	N	N
No Name Listed	No Address Listed	Santa Ana	0.36	NE	Cross gradient	PFAS GW	N	N
No Name Listed	No Address Listed	Santa Ana	0.37	NNE	Cross gradient	PFAS GW	N	N
American Air Center (Uco Air)	19461 S Airport Way	Santa Ana	0.38	NE	Cross gradient	LUST	N	N
Pan Western, Ltd	19531 Campus Dr	Santa Ana	0.38	ENE	Cross gradient	CLEANUP SITES	N	N
Jeanne Thomas	2628 Westminster Pl	Costa Mesa	0.38	W	Downgradient	RCRA TSD	N	N
Shell Oil	1512 SE Bristol St	Costa Mesa	0.40	N	Downgradient	LOP ORANGE	N	N
Service First	304 Alta Ln	Costa Mesa	0.41	W	Downgradient	RCRA TSD	N	N
Bristol Plaza Chevron	300 Bristol St	Costa Mesa	0.43	N	Downgradient	LOP ORANGE	N	N
						LUST		
Unocal #5909	1476 Bristol St	Costa Mesa	0.43	N	Downgradient	LOP ORANGE	N	N
						LUST		

TABLE 1

DATABASE REPORT TABLE
3100 IRVINE AVENUE, NEWPORT BEACH, CALIFORNIA
PANATTONI DEVELOPMENT COMPANY, INC.

Facility Name	Address	City	Distance from Subject Property (miles)	Direction from Subject Property	Groundwater Gradient Relative to Subject Property	Database ^(a)	Discussed in Report?	Property Included in VES ^(b) ?
Koboway Inc	No Address Listed	Costa Mesa	0.44	NNE	Cross gradient	PFAS IND	N	N
Jetronic Industries Inc-Transchem Div	No Address Listed	Newport Beach	0.46	ENE	Cross gradient	PFAS IND	N	N
Koboway Inc	380 Clinton St	Costa Mesa	0.47	NNE	Downgradient	CERCLIS	N	N
				NNE		CERCLIS NFRAP		
				NNE		CLEANUP SITES		
				NNE		CLEANUP SITES		
				NNE		NPUT ORANGE		
				NNE		SEMS ARCHIVE		
Justin Cable	20292 Spruce Ave	Newport Beach	0.47	ESE	Upgradient	RCRA TSD	N	N
AI & J'S Cleaners	270 Bristol Street, No. 106 (1F)	Costa Mesa	0.53	N	Downgradient	ENVIROSTOR	N	N
Allied Signal Substrate Tech & Inter	2955 Airway Avenue	Costa Mesa	0.59	NNE	Cross gradient	ENVIROSTOR	N	N
Sigma Circuits, Inc. - Costa Mesa	2970 Airway Avenue	Costa Mesa	0.67	NNE	Cross gradient	ENVIROSTOR	N	N
Zeus Manufacturing	2970 Airway Avenue	Costa Mesa	0.67	NNE	Downgradient	ENVIROSTOR	N	N
(CMAFP) Santa Ana Airug	No Address Listed	Santa Ana	0.82	NW	Downgradient	ENVIROSTOR	N	N
Santa Ana Army Air Base	No Address Listed	Costa Mesa	0.85	WNW	Downgradient	FUDS	N	N
Salt Ponds	Orange County	Newport Beach	0.87	SE	Upgradient	MRDS	N	N
Orange County Airport		Newport Beach	0.90	NE	Cross gradient	ENVIROSTOR	N	N
Costa Mesa Air National Guard	S Of Presidio Dr & West Of Newport Blvd	Costa Mesa	0.91	NNW	Downgradient	ENVIROSTOR	N	N
						RESPONSE		
Costa Mesa Sanitary Dist.	Mesa Dr.	Costa Mesa	Unplottable	Unplottable	Unplottable	CHMIRS	Y	N
Bp Pipeline/Arco	Golden Ave.	Long Beach	Unplottable	Unplottable	Unplottable	CLEANUP SITES	Y	N
Bristol Plaza	Bristol Street	Santa Ana	Unplottable	Unplottable	Unplottable	CLEANUP SITES	Y	N
S & C Oil Co Inc	Golden West/Ernest	Huntington Beach	Unplottable	Unplottable	Unplottable	EMISSIONS	Y	N
Bradley - King Lease	Ellis Ave	Huntington Beach	Unplottable	Unplottable	Unplottable	HHSS	Y	N
Cerro Villa	Mesa Dr & Loma	Orange	Unplottable	Unplottable	Unplottable	WMUD	Y	N

(a) Database acronyms are defined as follows:

(b) VES - Vapor Encroachment Screening.

ALT FUELS - List of alternative fueling stations made available by the U.S. Department of Energy's Office of Energy Efficiency and Renewable Energy

AST - Statewide list of aboveground storage tanks (ASTs)

AST ORANGE - List of petroleum AST facilities inspected by the Orange County Certified Unified Program Agency (CUPA)

CERCLIS - Comprehensive Environmental Response, Compensation, and Liability Information System (CERCLIS) database

CERCLIS NFRAP - CERCLIS No Further Remedial Action Planned (NFRAP) archived site

CERS HAZ - California Environmental Reporting System (CERS) Hazardous Waste Sites

CERS TANK - CERS AST and Underground Storage Tank (UST) Program

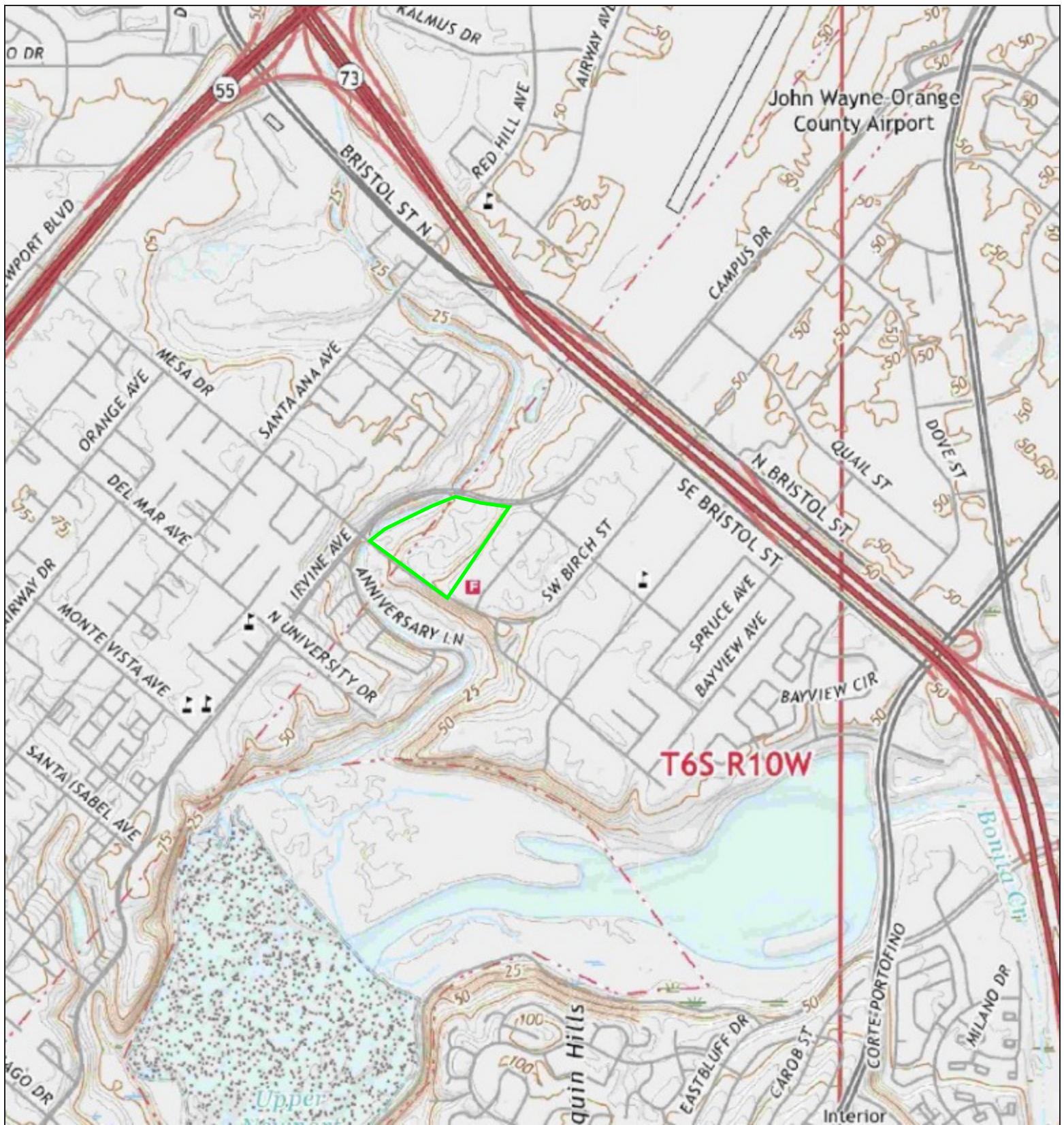
CHMIRS - California Hazardous Material Incident Report System (CHMIRS)


CLEANUP SITES - List of Cleanup Program sites in the state of California made available through the State Water Resources Control Board (SWRCB)

DELISTED COUNTY - Records removed from county of CUPA databases

DELISTED CTNK - Delisted CERS tanks

DELISTED TNK - Storage tanks that were removed by the SWRCB in California's Environmental Protection Agency (EPA) and the Cal FIRE Office of State Fire Marshal



 72NBI



Source/Year : USGS, 2022

Scale: 1:18000



72NBI

3100 Irvine Avenue, Newport Beach, CA


Date: May 15, 2024

Project No. 72NBI:1-1

Figure No:

#



 72NBI



Source/Year : Maxar Technologies, 2022

Scale: 1:4500



72NBI

3100 Irvine Avenue, Newport Beach, CA


Date: May 15, 2024

Project No. 72NBI:1-1

Figure No:

#



 72NBI



Source/Year : Maxar Technologies, 2022

Scale: 1:4500



72NBI

3100 Irvine Avenue, Newport Beach, CA

Date: May 15, 2024

Project No. 72NBI:1-1

Figure No:

#

APPENDIX A

LIST OF FEDERAL AND STATE REGULATORY DATABASES

APPENDIX A

LIST OF FEDERAL AND STATE REGULATORY DATABASES

Orion reviewed the following regulatory agency databases to obtain information on potential environmental liabilities. Search radii for each database are defined in ASTM International's *Standard Practice for Environmental Site Assessments: Phase I Environmental Site Assessment Process (E1527-21)* and *Standard Guide for Vapor Encroachment Screening on a Property Involved in Real Estate Transactions (E2600-15)*.

- Federal sources:
 - National Priority List (NPL)
 - Delisted NPL
 - Comprehensive Environmental Response, Compensation, and Liability Information System (CERCLIS)
 - CERCLIS No Further Remedial Action Planned (NFRAP)
 - Resource Conservation and Recovery Act (RCRA) databases including:
 - RCRA corrective action sites (CORRACTS)
 - Hazardous waste treatment, storage, and disposal (TSD) facilities
 - TSD facilities with reported violations
 - Large and small quantity hazardous waste generators
 - Federal institutional control and engineering control registries
 - Emergency Response Notification System (ERNS) list of reported releases of oil and hazardous substances
 - Toxic Release Inventory System (TRIS)
- State sources:
 - Hazardous waste sites identified for investigation or remediation
 - State-equivalent NPL
 - State-equivalent CERCLIS
 - Landfill and/or solid waste disposal sites including the Solid Waste Information System (SWIS)
 - Leaking storage tank lists
 - Registered storage tank lists
 - Institutional control and engineering control registries
 - Voluntary cleanup sites
 - Brownfield sites
 - California Environmental Protection Agency (CalEPA)
 - Regional Water Quality Control Board (RWQCB)
 - Department of Toxic Substances Control (DTSC).

APPENDIX B

ERIS DATABASE REPORT



DATABASE REPORT

Project Property:	<i>72NBI 3100 Irvine Avenue Newport Beach CA 92660</i>
Project No:	<i>72NBI:1-1</i>
Report Type:	<i>Database Report</i>
Order No:	<i>24031200270</i>
Requested by:	<i>Orion Environmental, Inc.</i>
Date Completed:	<i>March 14, 2024</i>

Environmental Risk Information Services

A division of Glacier Media Inc.

1.866.517.5204 | info@erisinfo.com | erisinfo.com

Table of Contents

Table of Contents.....	2
Executive Summary.....	3
Executive Summary: Report Summary.....	4
Executive Summary: Site Report Summary - Project Property.....	9
Executive Summary: Site Report Summary - Surrounding Properties.....	10
Executive Summary: Summary by Data Source.....	19
Map.....	34
Aerial.....	37
Topographic Map.....	38
Detail Report.....	39
Unplottable Summary.....	287
Unplottable Report.....	288
Appendix: Database Descriptions.....	318
Definitions.....	337

Notice: IMPORTANT LIMITATIONS and YOUR LIABILITY

Reliance on information in Report: This report DOES NOT replace a full Phase I Environmental Site Assessment but is solely intended to be used as database review of environmental records.

License for use of information in Report: No page of this report can be used without this cover page, this notice and the project property identifier. The information in Report(s) may not be modified or re-sold.

Your Liability for misuse: Using this Service and/or its reports in a manner contrary to this Notice or your agreement will be in breach of copyright and contract and ERIS may obtain damages for such mis-use, including damages caused to third parties, and gives ERIS the right to terminate your account, rescind your license to any previous reports and to bar you from future use of the Service.

No warranty of Accuracy or Liability for ERIS: The information contained in this report has been produced by ERIS Information Inc. ("ERIS") using various sources of information, including information provided by Federal and State government departments. The report applies only to the address and up to the date specified on the cover of this report, and any alterations or deviation from this description will require a new report. This report and the data contained herein does not purport to be and does not constitute a guarantee of the accuracy of the information contained herein and does not constitute a legal opinion nor medical advice. Although ERIS has endeavored to present you with information that is accurate, ERIS disclaims, any and all liability for any errors, omissions, or inaccuracies in such information and data, whether attributable to inadvertence, negligence or otherwise, and for any consequences arising therefrom. Liability on the part of ERIS is limited to the monetary value paid for this report.

Trademark and Copyright: You may not use the ERIS trademarks or attribute any work to ERIS other than as outlined above. This Service and Report(s) are protected by copyright owned by ERIS Information Inc. Copyright in data used in the Service or Report(s) (the "Data") is owned by ERIS or its licensors. The Service, Report(s) and Data may not be copied or reproduced in whole or in any substantial part without prior written consent of ERIS.

Executive Summary

Property Information:

Project Property: 72NBI
3100 Irvine Avenue Newport Beach CA 92660

Project No: 72NBI:1-1

Coordinates:

Latitude:	33.6588168
Longitude:	-117.88139204
UTM Northing:	3,724,675.70
UTM Easting:	418,280.13
UTM Zone:	UTM Zone 11S

Elevation: 28 FT

Order Information:

Order No: 24031200270
Date Requested: March 12, 2024
Requested by: Orion Environmental, Inc.
Report Type: Database Report

Historicals/Products:

Aerial Photographs	Historical Aerials (with Project Boundaries)
Chain of Title & Lien Searches	ASTM E1527-21 Compliant Environmental Lien Search (back to 1980)
City Directory Search	CD - 2 Street Search
ERIS Xplorer	ERIS Xplorer
Excel Add-On	Excel Add-On
Fire Insurance Maps	US Fire Insurance Maps
Physical Setting Report (PSR)	Physical Setting Report (PSR)
Topographic Map	Topographic Maps
Vapor Screening Tool	Vapor Screening Tool

Executive Summary: Report Summary

Database	Searched	Search Radius	Project Property	Within 0.12mi	0.125mi to 0.25mi	0.25mi to 0.50mi	0.50mi to 1.00mi	Total
<u>Standard Environmental Records</u>								
Federal								
NPL	Y	1	0	0	0	0	0	0
PROPOSED NPL	Y	1	0	0	0	0	0	0
DELETED NPL	Y	0.5	0	0	0	0	-	0
SEMS	Y	0.5	0	0	0	0	-	0
ODI	Y	0.5	0	0	0	0	-	0
SEMS ARCHIVE	Y	0.5	0	0	0	1	-	1
CERCLIS	Y	0.5	0	0	0	1	-	1
IODI	Y	0.5	0	0	0	0	-	0
CERCLIS NFRAP	Y	0.5	0	0	0	1	-	1
CERCLIS LIENS	Y	PO	0	-	-	-	-	0
RCRA CORRACTS	Y	1	0	0	0	0	0	0
RCRA TSD	Y	0.5	0	0	1	3	-	4
RCRA LQG	Y	0.25	0	0	1	-	-	1
RCRA SQG	Y	0.25	0	1	1	-	-	2
RCRA VSQG	Y	0.25	0	0	0	-	-	0
RCRA NON GEN	Y	0.25	2	11	17	1	-	31
RCRA CONTROLS	Y	0.5	0	0	0	0	-	0
FED ENG	Y	0.5	0	0	0	0	-	0
FED INST	Y	0.5	0	0	0	0	-	0
LUCIS	Y	0.5	0	0	0	0	-	0
NPL IC	Y	0.5	0	0	0	0	-	0
ERNS 1982 TO 1986	Y	PO	0	-	-	-	-	0
ERNS 1987 TO 1989	Y	PO	0	-	-	-	-	0
ERNS	Y	PO	0	-	-	-	-	0
FED BROWNFIELDS	Y	0.5	0	0	0	0	-	0
FEMA UST	Y	0.25	0	0	0	-	-	0
FRP	Y	0.25	0	0	0	-	-	0

Database	Searched	Search Radius	Project Property	Within 0.12mi	0.125mi to 0.25mi	0.25mi to 0.50mi	0.50mi to 1.00mi	Total
DELISTED FRP	Y	0.25	0	0	0	-	-	0
HIST GAS STATIONS	Y	0.25	0	0	0	-	-	0
REFN	Y	0.25	0	0	0	-	-	0
BULK TERMINAL	Y	0.25	0	0	0	-	-	0
SEMS LIEN	Y	PO	0	-	-	-	-	0
SUPERFUND ROD	Y	1	0	0	0	0	0	0
DOE FUSRAP	Y	1	0	0	0	0	0	0

State

RESPONSE	Y	1	0	0	0	0	1	1
ENVIROSTOR	Y	1	0	0	0	0	7	7
DELISTED ENVS	Y	1	0	0	0	0	0	0
SWF/LF	Y	0.5	0	0	0	0	-	0
SWRCB SWF	Y	0.5	0	0	0	0	-	0
WMUD	Y	0.5	0	0	0	0	-	0
HWP	Y	1	0	0	0	0	0	0
SWAT	Y	0.5	0	0	0	0	-	0
C&D DEBRIS RECY	Y	0.5	0	0	0	0	-	0
RECYCLING	Y	0.5	0	0	0	0	-	0
PROCESSORS	Y	0.5	0	0	0	0	-	0
CONTAINER RECY	Y	0.5	0	0	0	0	-	0
LDS	Y	0.5	0	0	0	0	-	0
LUST	Y	0.5	1	0	4	6	-	11
DELISTED LST	Y	0.5	0	0	0	0	-	0
UST	Y	0.25	0	0	2	-	-	2
UST CLOSURE	Y	0.5	0	0	0	0	-	0
HHSS	Y	0.25	0	0	1	-	-	1
UST SWEEPS	Y	0.25	1	0	2	-	-	3
AST	Y	0.25	0	1	0	-	-	1
AST SWRCB	Y	0.25	0	0	0	-	-	0
TANK OIL GAS	Y	0.25	0	0	0	-	-	0
DELISTED TNK	Y	0.25	1	0	2	-	-	3
CERS TANK	Y	0.25	0	1	1	-	-	2
DELISTED CTNK	Y	0.25	0	0	1	-	-	1
HIST TANK	Y	0.25	0	0	1	-	-	1

Database	Searched	Search Radius	Project Property	Within 0.12mi	0.125mi to 0.25mi	0.25mi to 0.50mi	0.50mi to 1.00mi	Total
LUR	Y	0.5	0	0	0	0	-	0
CALSITES	Y	0.5	0	0	0	0	-	0
HLUR	Y	0.5	0	0	0	0	-	0
DEED	Y	0.5	0	0	0	0	-	0
VCP	Y	0.5	0	0	0	0	-	0
CLEANUP SITES	Y	0.5	0	2	0	3	-	5
DELISTED CLEANUP	Y	0.5	0	0	0	0	-	0
DELISTED COUNTY	Y	0.25	0	0	1	-	-	1

Tribal

INDIAN LUST	Y	0.5	0	0	0	0	-	0
INDIAN UST	Y	0.25	0	0	0	-	-	0
DELISTED INDIAN LST	Y	0.5	0	0	0	0	-	0
DELISTED INDIAN UST	Y	0.25	0	0	0	-	-	0

County

ICP ORANGE	Y	0.25	0	1	0	-	-	1
LOP ORANGE	Y	0.5	1	0	4	8	-	13
NPUT ORANGE	Y	0.5	0	0	0	1	-	1
UST ORANGE	Y	0.25	0	0	3	-	-	3
AST ORANGE	Y	0.25	0	1	0	-	-	1
UST CLP ANAHEIM	Y	0.5	0	0	0	0	-	0
UST ANAHEIM	Y	0.25	0	0	0	-	-	0
AST ANAHEIM	Y	0.25	0	0	0	-	-	0

Additional Environmental Records

Federal

PFAS GHG	Y	0.5	0	0	0	0	-	0
FINDS/FRS	Y	PO	1	1	-	-	-	2
TRIS	Y	PO	0	-	-	-	-	0
PFAS NPL	Y	0.5	0	0	0	0	-	0
PFAS FED SITES	Y	0.5	0	0	0	0	-	0
PFAS SSEHRI	Y	0.5	0	0	0	0	-	0
ERNS PFAS	Y	0.5	0	0	0	0	-	0
PFAS NPDES	Y	0.5	0	0	0	0	-	0
PFAS TRI	Y	0.5	0	0	0	0	-	0
PFAS WATER	Y	0.5	0	0	0	0	-	0

Database	Searched	Search Radius	Project Property	Within 0.12mi	0.125mi to 0.25mi	0.25mi to 0.50mi	0.50mi to 1.00mi	Total
PFAS TSCA	Y	0.5	0	0	0	0	-	0
PFAS E-MANIFEST	Y	0.5	0	0	0	0	-	0
PFAS IND	Y	0.5	0	0	0	2	-	2
HMIRS	Y	0.125	0	0	-	-	-	0
NCDL	Y	0.125	0	0	-	-	-	0
TSCA	Y	0.125	0	0	-	-	-	0
HIST TSCA	Y	0.125	0	0	-	-	-	0
FTTS ADMIN	Y	PO	0	-	-	-	-	0
FTTS INSP	Y	PO	0	-	-	-	-	0
PRP	Y	PO	0	-	-	-	-	0
SCRD DRYCLEANER	Y	0.5	0	0	0	0	-	0
ICIS	Y	PO	0	-	-	-	-	0
FED DRYCLEANERS	Y	0.25	0	1	0	-	-	1
DELISTED FED DRY	Y	0.25	0	0	0	-	-	0
FUDS	Y	1	0	0	0	0	1	1
FUDS MRS	Y	1	0	0	0	0	0	0
FORMER NIKE	Y	1	0	0	0	0	0	0
PIPELINE INCIDENT	Y	PO	0	-	-	-	-	0
MLTS	Y	PO	0	-	-	-	-	0
HIST MLTS	Y	PO	0	-	-	-	-	0
MINES	Y	0.25	0	0	0	-	-	0
SMCRA	Y	1	0	0	0	0	0	0
MRDS	Y	1	0	0	0	0	1	1
LM SITES	Y	1	0	0	0	0	0	0
ALT FUELS	Y	0.25	0	2	1	-	-	3
CONSENT DECREES	Y	0.25	0	0	0	-	-	0
AFS	Y	PO	0	-	-	-	-	0
SSTS	Y	0.25	0	0	0	-	-	0
PCBT	Y	0.5	0	0	0	0	-	0
PCB	Y	0.5	0	0	0	0	-	0
State								
PFAS SAMPLING	Y	0.5	0	0	0	0	-	0
DRYCLEANERS	Y	0.25	0	3	0	-	-	3
DELISTED DRYCLEANERS	Y	0.25	0	0	0	-	-	0
DRYC GRANT	Y	0.25	0	0	0	-	-	0

Database	Searched	Search Radius	Project Property	Within 0.12mi	0.125mi to 0.25mi	0.25mi to 0.50mi	0.50mi to 1.00mi	Total
PFAS GT CLEANUPS	Y	0.5	0	0	0	0	-	0
PFAS GW	Y	0.5	0	0	0	3	-	3
PFAS INVEST	Y	0.5	0	0	0	0	-	0
HWSS CLEANUP	Y	0.5	0	0	0	0	-	0
TOXIC PITS	Y	1	0	0	0	0	0	0
DTSC HWF	Y	0.5	0	0	0	0	-	0
INSP COMP ENF	Y	1	0	0	0	0	0	0
SCH	Y	1	0	0	0	0	0	0
CHMIRS	Y	PO	0	-	-	-	-	0
HIST CHMIRS	Y	PO	0	-	-	-	-	0
HAZNET	Y	PO	1	-	-	-	-	1
HAZ GEN	Y	PO	1	-	-	-	-	1
HAZ TSD	Y	0.5	0	0	0	0	-	0
HIST MANIFEST	Y	PO	0	1	-	-	-	1
HW TRANSPORT	Y	0.125	0	0	-	-	-	0
WASTE TIRE	Y	PO	0	-	-	-	-	0
MEDICAL WASTE	Y	0.25	0	0	0	-	-	0
HIST CORTESE	Y	0.5	0	0	0	0	-	0
CDO/CAO	Y	0.5	0	0	0	0	-	0
CERS HAZ	Y	0.125	1	1	-	-	-	2
DELISTED HAZ	Y	0.5	0	0	0	0	-	0
GEOTRACKER	Y	0.125	0	0	-	-	-	0
MINE	Y	1	0	0	0	0	0	0
LIEN	Y	PO	0	-	-	-	-	0
WASTE DISCHG	Y	0.25	0	0	0	-	-	0
EMISSIONS	Y	0.25	0	2	1	-	-	3
CDL	Y	0.125	0	0	-	-	-	0

Tribal

No Tribal additional environmental record sources available for this State.

County

HW ORANGE	Y	0.125	1	0	-	-	-	1
-----------	---	-------	---	---	---	---	---	---

Total:			11	29	44	30	10	124
---------------	--	--	-----------	-----------	-----------	-----------	-----------	------------

* PO – Property Only

* 'Property and adjoining properties' database search radii are set at 0.25 miles.

Executive Summary: Site Report Summary - Project Property

Map Key	DB	Company/Site Name	Address	Direction	Distance (mi/ft)	Elev Diff (ft)	Page Number
1	LUST	NEWPORT BEACH GOLF COURSE	3100 IRVINE NEWPORT BEACH CA 92660 <i>Global ID Status: T0605900231 Completed - Case Closed</i>	ENE	0.00 / 0.00	10	39
1	DELISTED TNK	NEWPORT BEACH GOLF COURSE	3100 IRVINE AVE NEWPORT BEACH CA 92660	ENE	0.00 / 0.00	10	42
1	HAZNET	NEWPORT BEACH GOLF COURSE	3100 IRVINE AVE NEWPORT BEACH CA 92660	ENE	0.00 / 0.00	10	43
1	FINDS/FRS	NEWPORT BEACH GOLF COURSE LLC	3100 IRVINE NEWPORT BEACH CA 92660 <i>Registry ID: 110065339850</i>	ENE	0.00 / 0.00	10	43
1	HW ORANGE	Newport Beach Golf Course	3100 Irvine Ave Newport Beach, Ca 92660-3104 Newport Beach CA 92660- 3104	ENE	0.00 / 0.00	10	44
1	LOP ORANGE	Newport Beach Golf Course	3100 Irvine Ave Newport Beach Ca 92660-3104 CA <i>Case ID: 86UT158</i> <i>Closed Date: 9/15/2006</i>	ENE	0.00 / 0.00	10	44
1	UST SWEEPS	NEWPORT BEACH GOLF COURSE	3100 IRVINE AVE NEWPORT BEACH CA <i>C C Status: A30-000-7056 ACTIVE</i> <i>Tank ID: 000002</i>	ENE	0.00 / 0.00	10	44
1	RCRA NON GEN	NEWPORT BEACH GOLF COURSE	3100 IRVINE AVE NEWPORT BEACH CA 92660 <i>EPA Handler ID: CAC003149972</i>	ENE	0.00 / 0.00	10	44
1	RCRA NON GEN	NEWPORT BEACH GOLF COURSE LLC	3100 IRVINE AVE NEWPORT BEACH CA 92660 <i>EPA Handler ID: CAL000301266</i>	ENE	0.00 / 0.00	10	45
1	HAZ GEN	NEWPORT BEACH GOLF COURSE	3100 IRVINE AVE NEWPORT BEACH CA 92660	ENE	0.00 / 0.00	10	46
1	CERS HAZ	NEWPORT BEACH GOLF COURSE	3100 IRVINE AVE NEWPORT BEACH CA 92660	ENE	0.00 / 0.00	10	46

Executive Summary: Site Report Summary - Surrounding Properties

Map Key	DB	Company/Site Name	Address	Direction	Distance (mi/ft)	Elev Diff (ft)	Page Number
2	FINDS/FRS	FLOWER STREET BRIDGE REPAIR	CA <i>Registry ID: 110065001483</i>	NNW	0.01 / 69.25	-2	53
3	HIST MANIFEST		20321 ACACIA ST #200 SANTA ANA HEIGHTS CA 927070000	E	0.02 / 93.74	35	54
4	RCRA NON GEN	JOHN J CROSS DDS INC DBA OC LIFESMILES	20271 SW ACACIA ST STE 100 NEWPORT BEACH CA 92660-1731 <i>EPA Handler ID: CAL000309407</i>	E	0.02 / 124.00	36	55
5	RCRA NON GEN	NEWPORT BAY TERRACE	1691 MESA DRIVE NEWPORT BEACH CA 92260 <i>EPA Handler ID: CAC002993348</i>	W	0.04 / 193.45	11	56
5	RCRA NON GEN	NEWPORT BAY TERRACE APTS	1691 MESA DRIVE #S16 NEWPORT BEACH CA 92660 <i>EPA Handler ID: CAC003049509</i>	W	0.04 / 193.45	11	57
5	RCRA NON GEN	NEWPORT BAY TERRACE APTS	1691 MESA DR NEWPORT BEACH CA 92660 <i>EPA Handler ID: CAC003073817</i>	W	0.04 / 193.45	11	58
5	RCRA NON GEN	NEWPORT BAY TERRACE APTS	1691 MESA DR NEWPORT BEACH CA 92660 <i>EPA Handler ID: CAC003144428</i>	W	0.04 / 193.45	11	59
5	RCRA NON GEN	NEWPORT BAY TERRACE APTS	1691 MESA DR NEWPORT BEACH CA 92660 <i>EPA Handler ID: CAC003169197</i>	W	0.04 / 193.45	11	60
5	RCRA NON GEN	NEWPORT BAY TERRACE APTS	1691 MESA DR NEWPORT BEACH CA 92660 <i>EPA Handler ID: CAC003177236</i>	W	0.04 / 193.45	11	62
5	RCRA NON GEN	NEWPORT BAY TERRACE APTS	1691 MESA DR NEWPORT BEACH CA 92660 <i>EPA Handler ID: CAC003171236</i>	W	0.04 / 193.45	11	63
6	AST		20401 ACACIA ST NEWPORT BEACH CA 92707	SSE	0.04 / 207.29	32	64
6	CERS TANK	NEWPORT BEACH FIRE DEPT STATION 7	20401 ACACIA ST NEWPORT BEACH CA 92660	SSE	0.04 / 207.29	32	64

Map Key	DB	Company/Site Name	Address	Direction	Distance (mi/ft)	Elev Diff (ft)	Page Number
			Site ID: 418850				
7	AST ORANGE	Newport Beach Fire Dept Station 7	20401 Sw Acacia St Newport Beach, Ca 92660-1706 CA Establishment ID: FA0051610	SSE	0.06 / 321.46	30	70
8	CERS HAZ	Newport Coast Surgical Institute	20630 SW BIRCH ST STE 110 NEWPORT BEACH CA 92660	SE	0.07 / 343.46	30	70
9	RCRA NON GEN	NEWPORT BAY TERRACE, LLC	1691 MESA DR. UNIT G-9 NEWPORT BEACH CA 92660 EPA Handler ID: CAC003223933	WNW	0.07 / 368.91	24	76
10	RCRA SQG	BACK BAY CLEANERS	2675 IRVINE COSTA MESA CA 92627 EPA Handler ID: CAD981672173	W	0.07 / 382.01	20	77
10	CLEANUP SITES	EUROCLEAN EXPRESS CLEANERS (BACK BAY CENTER)	2675 IRVINE AVENUE COSTA MESA CA 92627 Global ID: T10000006012	W	0.07 / 382.01	20	78
10	DRYCLEANERS	BACK BAY CLEANERS	2675 IRVINE COSTA MESA CA	W	0.07 / 382.01	20	95
10	DRYCLEANERS	NEWPORT BACK BAY CLEANERS	2765 IRVINE AVE COSTA MESA CA	W	0.07 / 382.01	20	96
10	DRYCLEANERS	NEWPORT BACK BAY CLEANERS	2675 IRVINE AVE COSTA MESA CA	W	0.07 / 382.01	20	96
10	ICP ORANGE	Back Bay Cleaners	2675 Irvine Ave Costa Mesa Ca 92627-4653 CA 92627-4653	W	0.07 / 382.01	20	96
10	EMISSIONS	BACK BAY CO, LINDLEY HOYLE DBA	2675 IRVINE AV COSTA MESA CA 92627	W	0.07 / 382.01	20	97
10	EMISSIONS	BACK BAY CLEANERS	2675 IRVINE AV COSTA MESA CA 92627	W	0.07 / 382.01	20	97
10	FED DRYCLEANERS	BACK BAY CLEANERS	2675 IRVINE COSTA MESA CA 92627 FRS Facility ID: 110002744898	W	0.07 / 382.01	20	98
10	RCRA NON GEN	ROBERT HERRIED DDS	2675 IRVINE AVE COSTA MESA CA 92627-	W	0.07 / 382.01	20	98

Map Key	DB	Company/Site Name	Address	Direction	Distance (mi/ft)	Elev Diff (ft)	Page Number
			0000				
			EPA Handler ID: CAL000178319				
10	RCRA NON GEN	NEWPORT BACK BAY CLEANERS	2765 IRVINE AVE COSTA MESA CA 92627 EPA Handler ID: CAL000387443	W	0.07 / 382.01	20	99
10	CLEANUP SITES	BACK BAY CLEANERS	2675 IRVINE AVE SANTA ANA HEIGHTS CA 92627 Global ID: T10000017811	W	0.07 / 382.01	20	100
11	ALT FUELS	FERRADO SW BIRCH2	20411 Mesa Dr Newport Beach CA 92660 ID: 227579	SE	0.09 / 448.99	31	102
11	ALT FUELS	FERRADO SW BIRCH1	20411 Mesa Dr Newport Beach CA 92660 ID: 227578	SE	0.09 / 448.99	31	103
12	RCRA NON GEN	MAJID SHAHBAZI	20161 KLINE DR. NEWPORT BEACH CA 92660 EPA Handler ID: CAC002997458	N	0.14 / 758.65	15	103
13	RCRA SQG	DEMOSS CHIROPRACTIC	20321 BIRCH ST STE 100 SANTA ANA HEIGHTS CA 92707 EPA Handler ID: CAD983646951	ESE	0.16 / 827.83	41	104
14	RCRA NON GEN	CARLA CRAWFORD	20122 KLINE DR NEWPORT BEACH CA 92660-1312 EPA Handler ID: CAC003001435	NNE	0.17 / 874.34	10	105
15	RCRA TSD	RICHARD MORIARTY	20462 SW BIRCH STREET NEWPORT BEACH CA 92660 EPA Handler ID: CAC003015613	SE	0.17 / 889.07	15	106
15	RCRA NON GEN	RICHARD MORIARTY	20462 SW BIRCH STREET NEWPORT BEACH CA 92660 EPA Handler ID: CAC003015613	SE	0.17 / 889.07	15	108
16	RCRA NON GEN	ASHOT AGDAYAN AND GINA GUYUMJIAN	2904 PAPER LN NEWPORT BEACH CA 92660-3311 EPA Handler ID: CAC003030742	WSW	0.17 / 894.90	19	109
17	RCRA NON GEN	GARY ANDERSON	20291 RIVERSIDE DR NEWPORT BEACH CA 92660 EPA Handler ID: CAC003164164	NW	0.18 / 926.64	22	110
18	RCRA NON GEN	STARPOINT HEALTH INC	20360 SW BIRCH ST STE 110 NEWPORT BEACH CA 92660 EPA Handler ID: CAL000447986	SE	0.18 / 959.53	24	111

Map Key	DB	Company/Site Name	Address	Direction	Distance (mi/ft)	Elev Diff (ft)	Page Number
18	RCRA NON GEN	GALEA CENTER FOR ADVANCED SURGERY	20360 SW BIRCH ST STE 160 NEWPORT BEACH CA 92660 <i>EPA Handler ID:</i> CAL000450566	SE	0.18 / 959.53	24	112
18	RCRA NON GEN	SURGICARE OF LA VETA LTD A CALIFORNIA LP DBA NEWPORT COAST SURGICAL INSTITUTE	20360 SW BIRCH ST STE 110 NEWPORT BEACH CA 92660 <i>EPA Handler ID:</i> CAL000472182	SE	0.18 / 959.53	24	113
19	RCRA NON GEN	PALM MESA APARTMENTS	1561 MESA DRIVE NEWPORT BEACH CA 92660 <i>EPA Handler ID:</i> CAC003091557	WNW	0.18 / 963.05	32	114
19	RCRA NON GEN	REFINO INC	1561 MESA DRIVE NEWPORT BEACH CA 92660 <i>EPA Handler ID:</i> CAC003104258	WNW	0.18 / 963.05	32	115
19	RCRA NON GEN	REFINO INC	1561 MESA DRIVE NEWPORT BEACH CA 92660 <i>EPA Handler ID:</i> CAC003123341	WNW	0.18 / 963.05	32	116
19	RCRA NON GEN	REFINO INC	1561 MESA DRIVE NEWPORT BEACH CA 92660 <i>EPA Handler ID:</i> CAC003137787	WNW	0.18 / 963.05	32	117
20	RCRA NON GEN	UCI HEALTH NEWPORT - BIRCH STREET	20350 SW BIRCH ST NEWPORT BEACH CA 92660 <i>EPA Handler ID:</i> CAL000443117	SE	0.19 / 981.14	25	118
21	DELISTED TNK	DOLLAR RENT A CAR	3500 IRVINE AVE NEWPORT BEACH CA 92660	ENE	0.20 / 1,061.77	26	119
21	DELISTED COUNTY	THRIFTY CAR RENTAL	3500 IRVINE AVE NEWPORT BEACH CA 92660	ENE	0.20 / 1,061.77	26	120
21	LUST	ALAMO RENT A CAR	3500 IRVINE NEWPORT BEACH CA 92660 <i>Global ID Status:</i> T0605901821 Completed - Case Closed	ENE	0.20 / 1,061.77	26	120
21	UST	Thrifty Car Rental	3500 Irvine Ave Newport Beach CA 92660 <i>Tank ID No. Tank Status Tank Closure Date:</i> 1 UST Removal 7/5/2018 12:00:00 AM	ENE	0.20 / 1,061.77	26	122
21	LOP ORANGE	Alamo Rent A Car	3500 Irvine Ave Newport Beach Ca 92660-3106 CA <i>Case ID:</i> 94UT070 <i>Closed Date:</i> 11/27/1995	ENE	0.20 / 1,061.77	26	123
21	RCRA NON GEN	DTG OPERATIONS INC DBA THRIFTY CAR RENTAL	3500 IRVINE AVE NEWPORT BEACH CA 92660	ENE	0.20 / 1,061.77	26	123

Map Key	DB	Company/Site Name	Address	Direction	Distance (mi/ft)	Elev Diff (ft)	Page Number
			EPA Handler ID: CAL000295451				
21	RCRA NON GEN	DENT WIZARD INTERNATIONAL	3500 IRVINE AVE NEWPORT BEACH CA 92660	ENE	0.20 / 1,061.77	26	124
			EPA Handler ID: CAL000433367				
21	DELISTED CTNK	Thrifty Car Rental	3500 IRVINE AVE NEWPORT BEACH CA 92660	ENE	0.20 / 1,061.77	26	125
21	UST ORANGE	DTAG RENT A CAR	3500 IRVINE NEWPORT BEACH CA 92660	ENE	0.20 / 1,061.77	26	126
			FA No: FA45153				
21	UST SWEEPS	ALAMO RENT A CAR	3500 IRVINE AVE NEWPORT BEACH CA	ENE	0.20 / 1,061.77	26	126
			C C Status: A30-000-11252 ACTIVE Tank ID: 000001				
22	RCRA NON GEN	TONY GAUTHIER	2122 ORCHARD DR NEWPORT BEACH CA 92562	E	0.20 / 1,081.49	27	126
			EPA Handler ID: CAC003140352				
23	RCRA NON GEN	TONY GAUTHIER	2132 ORCHARD DR NEWPORT BEACH CA 92562	ESE	0.22 / 1,144.09	30	127
			EPA Handler ID: CAC003140345				
24	ALT FUELS	Connected Care	2260 University Drive Newport Beach CA 92660	SSW	0.22 / 1,176.24	11	128
			ID: 164368				
25	RCRA LQG	CHEVRON STATION NO 202016	2121 SE BRISTOL ST NEWPORT BEACH CA 92660-1758	ENE	0.23 / 1,231.07	27	129
			EPA Handler ID: CAR000118265				
25	LUST	CHEVRON #20-2016	2121 BRISTOL NEWPORT BEACH CA 92660	ENE	0.23 / 1,231.07	27	131
			Global ID Status: T0605902282 Completed - Case Closed				
25	LUST	EXXON #7-0769	2121 BRISTOL NEWPORT BEACH CA 92660	ENE	0.23 / 1,231.07	27	139
			Global ID Status: T0605901528 Completed - Case Closed				
25	DELISTED TNK	NEWPORT BEACH EXXON	2121 SE BRISTOL ST NEWPORT BEACH CA 92660	ENE	0.23 / 1,231.07	27	148
25	HHSS	EXXON SERVICE STATION	2121 BRISTOL NEWPORT BEACH CA 92660	ENE	0.23 / 1,231.07	27	148
25	UST	Chevron Station #202016/2012	2121 SE Bristol St Newport Beach CA 92660	ENE	0.23 / 1,231.07	27	149

Map Key	DB	Company/Site Name	Address	Direction	Distance (mi/ft)	Elev Diff (ft)	Page Number
Facility ID: FA0024436 Tank ID No. / Tank Status / Tank Closure Date: T1 Confirmed/Updated Information , T2 Confirmed/Updated Information , T3 Confirmed/Updated Information							
25	LOP ORANGE	Exxon #7-0769	2121 Se Bristol St Newport Beach Ca 92660-1758 CA Case ID: 92UT065 Closed Date: 3/1/2001	ENE	0.23 / 1,231.07	27	150
25	LOP ORANGE	Chevron #20-2016	2121 Se Bristol St Newport Beach Ca 92660-1758 CA Case ID: 99UT034 Closed Date: 1/17/2014	ENE	0.23 / 1,231.07	27	150
25	CERS TANK	Chevron Station #202016/2012	2121 SE BRISTOL ST NEWPORT BEACH CA 92660 Site ID: 18375	ENE	0.23 / 1,231.07	27	151
25	HIST TANK	EXXON SERVICE STATION	2121 BRISTOL NEWPORT BEACH CA	ENE	0.23 / 1,231.07	27	177
25	LOP ORANGE	Chevron Station No. 20-2016	2121 Se Bristol St Newport Beach Ca 92660-1758 CA Case ID: 18UT001 Closed Date: 3/4/2020	ENE	0.23 / 1,231.07	27	178
25	LUST	CHEVRON STATION NO. 20-2016	2121 BRISTOL STREET NEWPORT BEACH CA 92660 Global ID / Status: T10000011571 Completed - Case Closed	ENE	0.23 / 1,231.07	27	178
25	UST ORANGE	Chevron Station #202016/2012	2121 Se Bristol St Newport Beach, Ca 92660-1758 Newport Beach CA FA No: FA0024436	ENE	0.23 / 1,231.07	27	183
25	EMISSIONS	CHEVRON STATIONS INC #202016	2121 SE BRISTOL ST NEWPORT BEACH CA 92660	ENE	0.23 / 1,231.07	27	183
25	UST ORANGE	CHEVRON 20-2016	2121 SE BRISTOL NEWPORT BEACH CA 92660 FA No: FA24436	ENE	0.23 / 1,231.07	27	184
25	UST SWEEPS	NEWPORT BEACH EXXON (7-0769)	2121 BRISTOL ST NEWPORT BEACH CA C C / Status: A30-000-4844 ACTIVE Tank ID: 000004, 000001, 000006, 000005, 000003	ENE	0.23 / 1,231.07	27	184
26	RCRA NON GEN	EVAN KILBOURNE	2612 REDLANDS DR COSTA MESA CA 92627 EPA Handler ID: CAC003164342	W	0.25 / 1,320.39	38	185
27	LUST	J RAY SANDERSON/CARDINAL	375 BRISTOL COSTA MESA CA 92626 Global ID / Status: T0605900488 Completed - Case Closed	NNE	0.27 / 1,440.87	2	186

Map Key	DB	Company/Site Name	Address	Direction	Distance (mi/ft)	Elev Diff (ft)	Page Number
27	LOP ORANGE	J Ray Sanderson/Cardinal	375 Bristol St Costa Mesa Ca 92626-7903 CA Case ID: 87UT151 Closed Date: 6/18/1991	NNE	0.27 / 1,440.87	2	189
28	LUST	SANTA ANA COUNTRY CLUB	20241 SANTA ANA SANTA ANA CA 92701 Global ID Status: T0605900564 Completed - Case Closed	NW	0.32 / 1,685.98	17	189
28	LUST	SANTA ANA COUNTRY CLUB	20241 SANTA ANA SANTA ANA CA 92707 Global ID Status: T0605902156 Completed - Case Closed	NW	0.32 / 1,685.98	17	191
28	LOP ORANGE	Santa Ana Country Club	20241 Santa Ana Blvd Santa Ana Ca 92701 CA Case ID: 87UT224 Closed Date: 1/3/1989	NW	0.32 / 1,685.98	17	193
28	LOP ORANGE	Santa Ana Country Club	20241 Santa Ana Blvd Santa Ana Ca 92707 CA Case ID: 87UT203 Closed Date: 1/1/1987	NW	0.32 / 1,685.98	17	194
29	LOP ORANGE	Santa Ana Country Club	20241 Santa Ana Ave Santa Ana Ca 92707 CA Case ID: 98UT032 Closed Date: 4/23/1999	NW	0.33 / 1,727.77	14	194
30	LOP ORANGE	Dollar Rental Car	2152 Se Bristol St Santa Ana Ca 92707 CA Case ID: 98UT109 Closed Date: 1/22/2001	E	0.34 / 1,775.45	28	194
31	PFAS GW		CA	NE	0.35 / 1,866.67	26	194
32	PFAS GW		CA	NE	0.36 / 1,916.31	26	202
33	PFAS GW		CA	NNE	0.37 / 1,932.52	25	209
34	LUST	AMERICAN AIR CENTER (UCO AIR)	19461 S AIRPORT WAY SANTA ANA CA 92707 Global ID Status: T0605900159 Open - Remediation	NE	0.38 / 1,983.29	28	223
35	CLEANUP SITES	PAN WESTERN, LTD	19531 CAMPUS DR SANTA ANA CA 92702 Global ID: T10000018226	ENE	0.38 / 2,006.09	28	227
36	RCRA TSD	JEANNE THOMAS	2628 WESTMINSTER PL COSTA MESA CA 92627 EPA Handler ID: CAC003018158	W	0.38 / 2,018.18	35	230

Map Key	DB	Company/Site Name	Address	Direction	Distance (mi/ft)	Elev Diff (ft)	Page Number
37	LOP ORANGE	Shell Oil	1512 Se Bristol St Santa Ana Ca 92707 CA Case ID: 86UT126 Closed Date: 10/25/1996	N	0.40 / 2,121.80	21	231
38	RCRA TSD	SERVICE FIRST	304 ALTA LN COSTA MESA CA 92687 EPA Handler ID: CAC003019232	W	0.41 / 2,150.27	36	231
39	LUST	BRISTOL PLAZA CHEVRON	300 BRISTOL COSTA MESA CA 92626 Global ID Status: T0605902077 Completed - Case Closed	N	0.43 / 2,258.69	23	232
39	LOP ORANGE	Bristol Plaza Chevron	300 Bristol St Costa Mesa Ca 92626-7945 CA Case ID: 97UT025 Closed Date: 1/8/2013	N	0.43 / 2,258.69	23	243
40	LUST	UNOCAL #5909	1476 BRISTOL COSTA MESA CA 92626 Global ID Status: T0605901145 Completed - Case Closed	N	0.43 / 2,293.14	21	243
40	LOP ORANGE	Unocal #5909	1476 Bristol St Costa Mesa Ca 92626-8603 CA Case ID: 90UT109 Closed Date: 3/10/2000	N	0.43 / 2,293.14	21	263
41	PFAS IND	KOBOWAY INC	COSTA MESA CA	NNE	0.44 / 2,303.75	21	263
42	PFAS IND	JETRONIC INDUSTRIES INC-TRANSCHEM DIV	NEWPORT BEACH CA	ENE	0.46 / 2,437.02	22	264
43	CERCLIS	KOBOWAY INC	380 CLINTON ST COSTA MESA CA 92626 Site EPA ID: CAD067656025	NNE	0.47 / 2,464.24	23	264
43	CERCLIS NFRAP	KOBOWAY INC	380 CLINTON ST COSTA MESA CA 92626 Site EPA ID: CAD067656025	NNE	0.47 / 2,464.24	23	266
43	SEMS ARCHIVE	KOBOWAY INC	380 CLINTON ST COSTA MESA CA 92626 EPA ID: CAD067656025	NNE	0.47 / 2,464.24	23	267
43	NPUT ORANGE	R K B Investments	380 Clinton Costa Mesa Ca 92626 Costa Mesa CA Case ID Current Status: 92UT141 CLOSED	NNE	0.47 / 2,464.24	23	267
43	CLEANUP SITES	R K B INVESTMENTS	380 CLINTON COSTA MESA CA 92626 Global ID: T10000018213	NNE	0.47 / 2,464.24	23	268

Map Key	DB	Company/Site Name	Address	Direction	Distance (mi/ft)	Elev Diff (ft)	Page Number
43	CLEANUP SITES	R K B INVESTMENTS	380 CLINTON ST COSTA MESA CA 92626 <i>Global ID:</i> T10000018205	NNE	0.47 / 2,464.24	23	270
44	RCRA TSD	JUSTIN CABLE	20292 SPRUCE AVE NEWPORT BEACH CA 92660 <i>EPA Handler ID:</i> CAC003015555	ESE	0.47 / 2,484.12	31	271
45	ENVIROSTOR	AL & J'S CLEANERS	270 BRISTOL STREET, NO. 106 (1F) COSTA MESA CA 92626 <i>Estor/EPA ID Cleanup Status:</i> 30720003 REFER: 1248 LOCAL AGENCY AS OF 4/8/2004	N	0.53 / 2,817.78	21	272
46	ENVIROSTOR	ALLIED SIGNAL SUBSTRATE TECH & INTER	2955 AIRWAY AVENUE COSTA MESA CA 92626 <i>Estor/EPA ID Cleanup Status:</i> 71002508 REFER: OTHER AGENCY AS OF	NNE	0.59 / 3,089.82	26	273
47	ENVIROSTOR	SIGMA CIRCUITS, INC. - COSTA MESA	2970 AIRWAY AVENUE COSTA MESA CA 92626 <i>Estor/EPA ID Cleanup Status:</i> 71002902 NO ACTION REQUIRED AS OF 6/20/2001	NNE	0.67 / 3,546.35	26	274
47	ENVIROSTOR	ZEUS MANUFACTURING	2970 AIRWAY AVENUE COSTA MESA CA 92627 <i>Estor/EPA ID Cleanup Status:</i> 30280370 REFER: OTHER AGENCY AS OF 10/18/1988	NNE	0.67 / 3,546.35	26	275
48	ENVIROSTOR	(CMAFP) SANTA ANA AIRUG	SANTA ANA CA <i>Estor/EPA ID Cleanup Status:</i> 80000028 INACTIVE - NEEDS EVALUATION AS OF 8/14/2018	NW	0.82 / 4,304.74	24	276
49	FUDS	SANTA ANA ARMY AIR BASE	COSTA MESA CA <i>FUDS Property No:</i> J09CA0614	WNW	0.85 / 4,494.14	32	276
50	MRDS	SALT PONDS	ORANGE COUNTY NEWPORT BEACH CA 92660 <i>Dep ID:</i> 10163972	SE	0.87 / 4,595.07	-24	277
51	ENVIROSTOR	ORANGE COUNTY AIRPORT	NEWPORT BEACH CA <i>Estor/EPA ID Cleanup Status:</i> 80000829 INACTIVE - NEEDS EVALUATION AS OF 7/1/2005	NE	0.90 / 4,761.36	26	278
52	RESPONSE	COSTA MESA AIR NATIONAL GUARD	S OF PRESIDIO DR & WEST OF NEWPORT BLVD COSTA MESA CA 92626 <i>Estor/EPA ID Cleanup Status:</i> 30970004 ACTIVE AS OF 6/28/2011	NNW	0.91 / 4,812.22	32	278
52	ENVIROSTOR	COSTA MESA AIR NATIONAL GUARD	S OF PRESIDIO DR & WEST OF NEWPORT BLVD COSTA MESA CA 92626 <i>Estor/EPA ID Cleanup Status:</i> 30970004 ACTIVE AS OF 6/28/2011	NNW	0.91 / 4,812.22	32	282

Executive Summary: Summary by Data Source

Standard

Federal

SEMS ARCHIVE - SEMS List 8R Archive Sites

A search of the SEMS ARCHIVE database, dated Nov 14, 2023 has found that there are 1 SEMS ARCHIVE site(s) within approximately 0.50miles of the project property.

<u>Equal/Higher Elevation</u>	<u>Address</u>	<u>Direction</u>	<u>Distance (mi/ft)</u>	<u>Map Key</u>
KOBOWAY INC	380 CLINTON ST COSTA MESA CA 92626	NNE	0.47 / 2,464.24	43
<i>EPA ID: CAD067656025</i>				

CERCLIS - Comprehensive Environmental Response, Compensation and Liability Information System - CERCLIS

A search of the CERCLIS database, dated Oct 25, 2013 has found that there are 1 CERCLIS site(s) within approximately 0.50miles of the project property.

<u>Equal/Higher Elevation</u>	<u>Address</u>	<u>Direction</u>	<u>Distance (mi/ft)</u>	<u>Map Key</u>
KOBOWAY INC	380 CLINTON ST COSTA MESA CA 92626	NNE	0.47 / 2,464.24	43
<i>Site EPA ID: CAD067656025</i>				

CERCLIS NFRAP - CERCLIS - No Further Remedial Action Planned

A search of the CERCLIS NFRAP database, dated Oct 25, 2013 has found that there are 1 CERCLIS NFRAP site(s) within approximately 0.50miles of the project property.

<u>Equal/Higher Elevation</u>	<u>Address</u>	<u>Direction</u>	<u>Distance (mi/ft)</u>	<u>Map Key</u>
KOBOWAY INC	380 CLINTON ST COSTA MESA CA 92626	NNE	0.47 / 2,464.24	43
<i>Site EPA ID: CAD067656025</i>				

RCRA TSD - RCRA non-CORRACTS TSD Facilities

A search of the RCRA TSD database, dated Oct 2, 2023 has found that there are 4 RCRA TSD site(s) within approximately 0.50miles of the project property.

<u>Equal/Higher Elevation</u>	<u>Address</u>	<u>Direction</u>	<u>Distance (mi/ft)</u>	<u>Map Key</u>
RICHARD MORIARTY	20462 SW BIRCH STREET NEWPORT BEACH CA 92660	SE	0.17 / 889.07	15
<i>EPA Handler ID: CAC003015613</i>				
JEANNE THOMAS	2628 WESTMINSTER PL COSTA MESA CA 92627	W	0.38 / 2,018.18	36
<i>EPA Handler ID: CAC003018158</i>				

<u>Equal/Higher Elevation</u>	<u>Address</u>	<u>Direction</u>	<u>Distance (mi/ft)</u>	<u>Map Key</u>
SERVICE FIRST	304 ALTA LN COSTA MESA CA 92687 <i>EPA Handler ID: CAC003019232</i>	W	0.41 / 2,150.27	38
JUSTIN CABLE	20292 SPRUCE AVE NEWPORT BEACH CA 92660 <i>EPA Handler ID: CAC003015555</i>	ESE	0.47 / 2,484.12	44

RCRA LQG - RCRA Generator List

A search of the RCRA LQG database, dated Oct 2, 2023 has found that there are 1 RCRA LQG site(s) within approximately 0.25miles of the project property.

<u>Equal/Higher Elevation</u>	<u>Address</u>	<u>Direction</u>	<u>Distance (mi/ft)</u>	<u>Map Key</u>
CHEVRON STATION NO 202016	2121 SE BRISTOL ST NEWPORT BEACH CA 92660-1758 <i>EPA Handler ID: CAR000118265</i>	ENE	0.23 / 1,231.07	25

RCRA SQG - RCRA Small Quantity Generators List

A search of the RCRA SQG database, dated Oct 2, 2023 has found that there are 2 RCRA SQG site(s) within approximately 0.25miles of the project property.

<u>Equal/Higher Elevation</u>	<u>Address</u>	<u>Direction</u>	<u>Distance (mi/ft)</u>	<u>Map Key</u>
BACK BAY CLEANERS	2675 IRVINE COSTA MESA CA 92627 <i>EPA Handler ID: CAD981672173</i>	W	0.07 / 382.01	10
DEMOSS CHIROPRACTIC	20321 BIRCH ST STE 100 SANTA ANA HEIGHTS CA 92707 <i>EPA Handler ID: CAD983646951</i>	ESE	0.16 / 827.83	13

RCRA NON GEN - RCRA Non-Generators

A search of the RCRA NON GEN database, dated Oct 2, 2023 has found that there are 31 RCRA NON GEN site(s) within approximately 0.25miles of the project property.

<u>Equal/Higher Elevation</u>	<u>Address</u>	<u>Direction</u>	<u>Distance (mi/ft)</u>	<u>Map Key</u>
NEWPORT BEACH GOLF COURSE	3100 IRVINE AVE NEWPORT BEACH CA 92660 <i>EPA Handler ID: CAC003149972</i>	ENE	0.00 / 0.00	1
NEWPORT BEACH GOLF COURSE LLC	3100 IRVINE AVE NEWPORT BEACH CA 92660 <i>EPA Handler ID: CAL000301266</i>	ENE	0.00 / 0.00	1
JOHN J CROSS DDS INC DBA OC LIFESMILES	20271 SW ACACIA ST STE 100 NEWPORT BEACH CA 92660-1731 <i>EPA Handler ID: CAL000309407</i>	E	0.02 / 124.00	4

<u>Equal/Higher Elevation</u>	<u>Address</u>	<u>Direction</u>	<u>Distance (mi/ft)</u>	<u>Map Key</u>
NEWPORT BAY TERRACE	1691 MESA DRIVE NEWPORT BEACH CA 92260 <i>EPA Handler ID: CAC002993348</i>	W	0.04 / 193.45	<u>5</u>
NEWPORT BAY TERRACE APTS	1691 MESA DRIVE #S16 NEWPORT BEACH CA 92660 <i>EPA Handler ID: CAC003049509</i>	W	0.04 / 193.45	<u>5</u>
NEWPORT BAY TERRACE APTS	1691 MESA DR NEWPORT BEACH CA 92660 <i>EPA Handler ID: CAC003073817</i>	W	0.04 / 193.45	<u>5</u>
NEWPORT BAY TERRACE APTS	1691 MESA DR NEWPORT BEACH CA 92660 <i>EPA Handler ID: CAC003144428</i>	W	0.04 / 193.45	<u>5</u>
NEWPORT BAY TERRACE APTS	1691 MESA DR NEWPORT BEACH CA 92660 <i>EPA Handler ID: CAC003169197</i>	W	0.04 / 193.45	<u>5</u>
NEWPORT BAY TERRACE APTS	1691 MESA DR NEWPORT BEACH CA 92660 <i>EPA Handler ID: CAC003177236</i>	W	0.04 / 193.45	<u>5</u>
NEWPORT BAY TERRACE APTS	1691 MESA DR NEWPORT BEACH CA 92660 <i>EPA Handler ID: CAC003171236</i>	W	0.04 / 193.45	<u>5</u>
NEWPORT BAY TERRACE, LLC	1691 MESA DR. UNIT G-9 NEWPORT BEACH CA 92660 <i>EPA Handler ID: CAC003223933</i>	WNW	0.07 / 368.91	<u>9</u>
ROBERT HERRIED DDS	2675 IRVINE AVE COSTA MESA CA 92627-0000 <i>EPA Handler ID: CAL000178319</i>	W	0.07 / 382.01	<u>10</u>
NEWPORT BACK BAY CLEANERS	2765 IRVINE AVE COSTA MESA CA 92627 <i>EPA Handler ID: CAL000387443</i>	W	0.07 / 382.01	<u>10</u>
MAJID SHAHBAZI	20161 KLINE DR. NEWPORT BEACH CA 92660 <i>EPA Handler ID: CAC002997458</i>	N	0.14 / 758.65	<u>12</u>
CARLA CRAWFORD	20122 KLINE DR NEWPORT BEACH CA 92660-1312 <i>EPA Handler ID: CAC003001435</i>	NNE	0.17 / 874.34	<u>14</u>
RICHARD MORIARTY	20462 SW BIRCH STREET NEWPORT BEACH CA 92660 <i>EPA Handler ID: CAC003015613</i>	SE	0.17 / 889.07	<u>15</u>

<u>Equal/Higher Elevation</u>	<u>Address</u>	<u>Direction</u>	<u>Distance (mi/ft)</u>	<u>Map Key</u>
ASHOT AGDAYAN AND GINA GUYUMJIAN	2904 PAPER LN NEWPORT BEACH CA 92660-3311 <i>EPA Handler ID: CAC003030742</i>	WSW	0.17 / 894.90	<u>16</u>
GARY ANDERSON	20291 RIVERSIDE DR NEWPORT BEACH CA 92660 <i>EPA Handler ID: CAC003164164</i>	NW	0.18 / 926.64	<u>17</u>
SURGICARE OF LA VETA LTD A CALIFORNIA LP DBA NEWPORT COAST SURGICAL INSTITUTE	20360 SW BIRCH ST STE 110 NEWPORT BEACH CA 92660 <i>EPA Handler ID: CAL000472182</i>	SE	0.18 / 959.53	<u>18</u>
GALEA CENTER FOR ADVANCED SURGERY	20360 SW BIRCH ST STE 160 NEWPORT BEACH CA 92660 <i>EPA Handler ID: CAL000450566</i>	SE	0.18 / 959.53	<u>18</u>
STARPOINT HEALTH INC	20360 SW BIRCH ST STE 110 NEWPORT BEACH CA 92660 <i>EPA Handler ID: CAL000447986</i>	SE	0.18 / 959.53	<u>18</u>
REFINO INC	1561 MESA DRIVE NEWPORT BEACH CA 92660 <i>EPA Handler ID: CAC003104258</i>	WNW	0.18 / 963.05	<u>19</u>
REFINO INC	1561 MESA DRIVE NEWPORT BEACH CA 92660 <i>EPA Handler ID: CAC003123341</i>	WNW	0.18 / 963.05	<u>19</u>
REFINO INC	1561 MESA DRIVE NEWPORT BEACH CA 92660 <i>EPA Handler ID: CAC003137787</i>	WNW	0.18 / 963.05	<u>19</u>
PALM MESA APARTMENTS	1561 MESA DRIVE NEWPORT BEACH CA 92660 <i>EPA Handler ID: CAC003091557</i>	WNW	0.18 / 963.05	<u>19</u>
UCI HEALTH NEWPORT - BIRCH STREET	20350 SW BIRCH ST NEWPORT BEACH CA 92660 <i>EPA Handler ID: CAL000443117</i>	SE	0.19 / 981.14	<u>20</u>
DTG OPERATIONS INC DBA THRIFTY CAR RENTAL	3500 IRVINE AVE NEWPORT BEACH CA 92660 <i>EPA Handler ID: CAL000295451</i>	ENE	0.20 / 1,061.77	<u>21</u>
DENT WIZARD INTERNATIONAL	3500 IRVINE AVE NEWPORT BEACH CA 92660 <i>EPA Handler ID: CAL000433367</i>	ENE	0.20 / 1,061.77	<u>21</u>
TONY GAUTHIER	2122 ORCHARD DR NEWPORT BEACH CA 92562 <i>EPA Handler ID: CAC003140352</i>	E	0.20 / 1,081.49	<u>22</u>

<u>Equal/Higher Elevation</u>	<u>Address</u>	<u>Direction</u>	<u>Distance (mi/ft)</u>	<u>Map Key</u>
TONY GAUTHIER	2132 ORCHARD DR NEWPORT BEACH CA 92562	ESE	0.22 / 1,144.09	23
	EPA Handler ID: CAC003140345			
EVAN KILBOURNE	2612 REDLANDS DR COSTA MESA CA 92627	W	0.25 / 1,320.39	26
	EPA Handler ID: CAC003164342			

State

RESPONSE - State Response Sites

A search of the RESPONSE database, dated Feb 15, 2024 has found that there are 1 RESPONSE site(s) within approximately 1.00 miles of the project property.

<u>Equal/Higher Elevation</u>	<u>Address</u>	<u>Direction</u>	<u>Distance (mi/ft)</u>	<u>Map Key</u>
COSTA MESA AIR NATIONAL GUARD	S OF PRESIDIO DR & WEST OF NEWPORT BLVD COSTA MESA CA 92626	NNW	0.91 / 4,812.22	52
	Estor/EPA ID Cleanup Status: 30970004 ACTIVE AS OF 6/28/2011			

ENVIROSTOR - EnviroStor Database

A search of the ENVIROSTOR database, dated Feb 15, 2024 has found that there are 7 ENVIROSTOR site(s) within approximately 1.00miles of the project property.

<u>Equal/Higher Elevation</u>	<u>Address</u>	<u>Direction</u>	<u>Distance (mi/ft)</u>	<u>Map Key</u>
AL & J'S CLEANERS	270 BRISTOL STREET, NO. 106 (1F) COSTA MESA CA 92626	N	0.53 / 2,817.78	45
	Estor/EPA ID Cleanup Status: 30720003 REFER: 1248 LOCAL AGENCY AS OF 4/8/2004			
ALLIED SIGNAL SUBSTRATE TECH & INTER	2955 AIRWAY AVENUE COSTA MESA CA 92626	NNE	0.59 / 3,089.82	46
	Estor/EPA ID Cleanup Status: 71002508 REFER: OTHER AGENCY AS OF			
SIGMA CIRCUITS, INC. - COSTA MESA	2970 AIRWAY AVENUE COSTA MESA CA 92626	NNE	0.67 / 3,546.35	47
	Estor/EPA ID Cleanup Status: 71002902 NO ACTION REQUIRED AS OF 6/20/2001			
ZEUS MANUFACTURING	2970 AIRWAY AVENUE COSTA MESA CA 92627	NNE	0.67 / 3,546.35	47
	Estor/EPA ID Cleanup Status: 30280370 REFER: OTHER AGENCY AS OF 10/18/1988			
(CMAFP) SANTA ANA AIRUG	SANTA ANA CA	NW	0.82 / 4,304.74	48
	Estor/EPA ID Cleanup Status: 80000028 INACTIVE - NEEDS EVALUATION AS OF 8/14/2018			
ORANGE COUNTY AIRPORT	NEWPORT BEACH CA	NE	0.90 / 4,761.36	51
	Estor/EPA ID Cleanup Status: 80000829 INACTIVE - NEEDS EVALUATION AS OF 7/1/2005			
COSTA MESA AIR NATIONAL GUARD	S OF PRESIDIO DR & WEST OF NEWPORT BLVD COSTA MESA CA 92626	NNW	0.91 / 4,812.22	52

<u>Equal/Higher Elevation</u>	<u>Address</u>	<u>Direction</u>	<u>Distance (mi/ft)</u>	<u>Map Key</u>
-------------------------------	----------------	------------------	-------------------------	----------------

Estor/EPA ID | Cleanup Status: 30970004 | ACTIVE AS OF 6/28/2011

LUST - Leaking Underground Fuel Tank Reports

A search of the LUST database, dated Nov 30, 2023 has found that there are 11 LUST site(s) within approximately 0.50miles of the project property.

<u>Equal/Higher Elevation</u>	<u>Address</u>	<u>Direction</u>	<u>Distance (mi/ft)</u>	<u>Map Key</u>
-------------------------------	----------------	------------------	-------------------------	----------------

NEWPORT BEACH GOLF COURSE	3100 IRVINE NEWPORT BEACH CA 92660	ENE	0.00 / 0.00	<u>1</u>
---------------------------	---------------------------------------	-----	-------------	--------------------------

Global ID | Status: T0605900231 | Completed - Case Closed

ALAMO RENT A CAR	3500 IRVINE NEWPORT BEACH CA 92660	ENE	0.20 / 1,061.77	<u>21</u>
------------------	---------------------------------------	-----	-----------------	---------------------------

Global ID | Status: T0605901821 | Completed - Case Closed

EXXON #7-0769	2121 BRISTOL NEWPORT BEACH CA 92660	ENE	0.23 / 1,231.07	<u>25</u>
---------------	--	-----	-----------------	---------------------------

Global ID | Status: T0605901528 | Completed - Case Closed

CHEVRON #20-2016	2121 BRISTOL NEWPORT BEACH CA 92660	ENE	0.23 / 1,231.07	<u>25</u>
------------------	--	-----	-----------------	---------------------------

Global ID | Status: T0605902282 | Completed - Case Closed

CHEVRON STATION NO. 20-2016	2121 BRISTOL STREET NEWPORT BEACH CA 92660	ENE	0.23 / 1,231.07	<u>25</u>
-----------------------------	---	-----	-----------------	---------------------------

Global ID | Status: T10000011571 | Completed - Case Closed

J RAY SANDERSON/CARDINAL	375 BRISTOL COSTA MESA CA 92626	NNE	0.27 / 1,440.87	<u>27</u>
--------------------------	------------------------------------	-----	-----------------	---------------------------

Global ID | Status: T0605900488 | Completed - Case Closed

SANTA ANA COUNTRY CLUB	20241 SANTA ANA SANTA ANA CA 92707	NW	0.32 / 1,685.98	<u>28</u>
------------------------	---------------------------------------	----	-----------------	---------------------------

Global ID | Status: T0605902156 | Completed - Case Closed

SANTA ANA COUNTRY CLUB	20241 SANTA ANA SANTA ANA CA 92701	NW	0.32 / 1,685.98	<u>28</u>
------------------------	---------------------------------------	----	-----------------	---------------------------

Global ID | Status: T0605900564 | Completed - Case Closed

AMERICAN AIR CENTER (UCO AIR)	19461 S AIRPORT WAY SANTA ANA CA 92707	NE	0.38 / 1,983.29	<u>34</u>
-------------------------------	---	----	-----------------	---------------------------

Global ID | Status: T0605900159 | Open - Remediation

BRISTOL PLAZA CHEVRON	300 BRISTOL COSTA MESA CA 92626	N	0.43 / 2,258.69	<u>39</u>
-----------------------	------------------------------------	---	-----------------	---------------------------

Global ID | Status: T0605902077 | Completed - Case Closed

UNOCAL #5909	1476 BRISTOL COSTA MESA CA 92626	N	0.43 / 2,293.14	<u>40</u>
--------------	-------------------------------------	---	-----------------	---------------------------

Global ID | Status: T0605901145 | Completed - Case Closed

UST - Permitted Underground Storage Tank (UST) in GeoTracker

A search of the UST database, dated Feb 15, 2024 has found that there are 2 UST site(s) within approximately 0.25miles of the project property.

<u>Equal/Higher Elevation</u>	<u>Address</u>	<u>Direction</u>	<u>Distance (mi/ft)</u>	<u>Map Key</u>
Thrifty Car Rental	3500 Irvine Ave Newport Beach CA 92660	ENE	0.20 / 1,061.77	21
Tank ID No. Tank Status Tank Closure Date: 1 UST Removal 7/5/2018 12:00:00 AM				
Chevron Station #202016/2012	2121 SE Bristol St Newport Beach CA 92660	ENE	0.23 / 1,231.07	25
Facility ID: FA0024436 Tank ID No. Tank Status Tank Closure Date: T1 Confirmed/Updated Information , T2 Confirmed/Updated Information , T3 Confirmed/Updated Information				

HHSS - Historical Hazardous Substance Storage Information Database

A search of the HHSS database, dated Aug 27, 2015 has found that there are 1 HHSS site(s) within approximately 0.25miles of the project property.

<u>Equal/Higher Elevation</u>	<u>Address</u>	<u>Direction</u>	<u>Distance (mi/ft)</u>	<u>Map Key</u>
EXXON SERVICE STATION	2121 BRISTOL NEWPORT BEACH CA 92660	ENE	0.23 / 1,231.07	25

UST SWEEPS - Statewide Environmental Evaluation and Planning System

A search of the UST SWEEPS database, dated Oct 1, 1994 has found that there are 3 UST SWEEPS site(s) within approximately 0.25 miles of the project property.

<u>Equal/Higher Elevation</u>	<u>Address</u>	<u>Direction</u>	<u>Distance (mi/ft)</u>	<u>Map Key</u>
NEWPORT BEACH GOLF COURSE	3100 IRVINE AVE NEWPORT BEACH CA	ENE	0.00 / 0.00	1
C C Status: A30-000-7056 ACTIVE Tank ID: 000002				
ALAMO RENT A CAR	3500 IRVINE AVE NEWPORT BEACH CA	ENE	0.20 / 1,061.77	21
C C Status: A30-000-11252 ACTIVE Tank ID: 000001				
NEWPORT BEACH EXXON (7-0769)	2121 BRISTOL ST NEWPORT BEACH CA	ENE	0.23 / 1,231.07	25
C C Status: A30-000-4844 ACTIVE Tank ID: 000004, 000001, 000006, 000005, 000003				

AST - Aboveground Storage Tanks

A search of the AST database, dated Aug 31, 2009 has found that there are 1 AST site(s) within approximately 0.25miles of the project property.

<u>Equal/Higher Elevation</u>	<u>Address</u>	<u>Direction</u>	<u>Distance (mi/ft)</u>	<u>Map Key</u>
	20401 ACACIA ST NEWPORT BEACH CA 92707	SSE	0.04 / 207.29	6

<u>Equal/Higher Elevation</u>	<u>Address</u>	<u>Direction</u>	<u>Distance (mi/ft)</u>	<u>Map Key</u>
-------------------------------	----------------	------------------	-------------------------	----------------

DELISTED TNK - Delisted Storage Tanks

A search of the DELISTED TNK database, dated Feb 15, 2024 has found that there are 3 DELISTED TNK site(s) within approximately 0.25miles of the project property.

<u>Equal/Higher Elevation</u>	<u>Address</u>	<u>Direction</u>	<u>Distance (mi/ft)</u>	<u>Map Key</u>
NEWPORT BEACH GOLF COURSE	3100 IRVINE AVE NEWPORT BEACH CA 92660	ENE	0.00 / 0.00	1
DOLLAR RENT A CAR	3500 IRVINE AVE NEWPORT BEACH CA 92660	ENE	0.20 / 1,061.77	21
NEWPORT BEACH EXXON	2121 SE BRISTOL ST NEWPORT BEACH CA 92660	ENE	0.23 / 1,231.07	25

CERS TANK - California Environmental Reporting System (CERS) Tanks

A search of the CERS TANK database, dated Jan 17, 2024 has found that there are 2 CERS TANK site(s) within approximately 0.25 miles of the project property.

<u>Equal/Higher Elevation</u>	<u>Address</u>	<u>Direction</u>	<u>Distance (mi/ft)</u>	<u>Map Key</u>
NEWPORT BEACH FIRE DEPT STATION 7	20401 ACACIA ST NEWPORT BEACH CA 92660 <i>Site ID: 418850</i>	SSE	0.04 / 207.29	6
Chevron Station #202016/2012	2121 SE BRISTOL ST NEWPORT BEACH CA 92660 <i>Site ID: 18375</i>	ENE	0.23 / 1,231.07	25

DELISTED CTNK - Delisted California Environmental Reporting System (CERS) Tanks

A search of the DELISTED CTNK database, dated Jan 17, 2024 has found that there are 1 DELISTED CTNK site(s) within approximately 0.25miles of the project property.

<u>Equal/Higher Elevation</u>	<u>Address</u>	<u>Direction</u>	<u>Distance (mi/ft)</u>	<u>Map Key</u>
Thrifty Car Rental	3500 IRVINE AVE NEWPORT BEACH CA 92660	ENE	0.20 / 1,061.77	21

HIST TANK - Historical Hazardous Substance Storage Container Information - Facility Summary

A search of the HIST TANK database, dated May 27, 1988 has found that there are 1 HIST TANK site(s) within approximately 0.25 miles of the project property.

<u>Equal/Higher Elevation</u>	<u>Address</u>	<u>Direction</u>	<u>Distance (mi/ft)</u>	<u>Map Key</u>
EXXON SERVICE STATION	2121 BRISTOL NEWPORT BEACH CA	ENE	0.23 / 1,231.07	25

CLEANUP SITES - GeoTracker Cleanup Program Sites

A search of the CLEANUP SITES database, dated Nov 30, 2023 has found that there are 5 CLEANUP SITES site(s) within approximately 0.50miles of the project property.

<u>Equal/Higher Elevation</u>	<u>Address</u>	<u>Direction</u>	<u>Distance (mi/ft)</u>	<u>Map Key</u>
BACK BAY CLEANERS	2675 IRVINE AVE SANTA ANA HEIGHTS CA 92627 <i>Global ID: T10000017811</i>	W	0.07 / 382.01	10
EUROCLEAN EXPRESS CLEANERS (BACK BAY CENTER)	2675 IRVINE AVENUE COSTA MESA CA 92627 <i>Global ID: T10000006012</i>	W	0.07 / 382.01	10
PAN WESTERN, LTD	19531 CAMPUS DR SANTA ANA CA 92702 <i>Global ID: T10000018226</i>	ENE	0.38 / 2,006.09	35
R K B INVESTMENTS	380 CLINTON COSTA MESA CA 92626 <i>Global ID: T10000018213</i>	NNE	0.47 / 2,464.24	43
R K B INVESTMENTS	380 CLINTON ST COSTA MESA CA 92626 <i>Global ID: T10000018205</i>	NNE	0.47 / 2,464.24	43

DELISTED COUNTY - Delisted County Records

A search of the DELISTED COUNTY database, dated Jan 24, 2024 has found that there are 1 DELISTED COUNTY site(s) within approximately 0.25miles of the project property.

<u>Equal/Higher Elevation</u>	<u>Address</u>	<u>Direction</u>	<u>Distance (mi/ft)</u>	<u>Map Key</u>
THRIFTY CAR RENTAL	3500 IRVINE AVE NEWPORT BEACH CA 92660	ENE	0.20 / 1,061.77	21

County

ICP ORANGE - Orange County - Industrial Cleanup Program Cases Listing

A search of the ICP ORANGE database, dated May 15, 2023 has found that there are 1 ICP ORANGE site(s) within approximately 0.25 miles of the project property.

<u>Equal/Higher Elevation</u>	<u>Address</u>	<u>Direction</u>	<u>Distance (mi/ft)</u>	<u>Map Key</u>
Back Bay Cleaners	2675 Irvine Ave Costa Mesa Ca 92627-4653 CA 92627-4653	W	0.07 / 382.01	10

<u>Equal/Higher Elevation</u>	<u>Address</u>	<u>Direction</u>	<u>Distance (mi/ft)</u>	<u>Map Key</u>
-------------------------------	----------------	------------------	-------------------------	----------------

LOP ORANGE - Orange County - LOP Lead Cases List

A search of the LOP ORANGE database, dated May 15, 2023 has found that there are 13 LOP ORANGE site(s) within approximately 0.50miles of the project property.

<u>Equal/Higher Elevation</u>	<u>Address</u>	<u>Direction</u>	<u>Distance (mi/ft)</u>	<u>Map Key</u>
Newport Beach Golf Course	3100 Irvine Ave Newport Beach Ca 92660-3104 CA Case ID: 86UT158 Closed Date: 9/15/2006	ENE	0.00 / 0.00	1
Alamo Rent A Car	3500 Irvine Ave Newport Beach Ca 92660-3106 CA Case ID: 94UT070 Closed Date: 11/27/1995	ENE	0.20 / 1,061.77	21
Exxon #7-0769	2121 Se Bristol St Newport Beach Ca 92660-1758 CA Case ID: 92UT065 Closed Date: 3/1/2001	ENE	0.23 / 1,231.07	25
Chevron #20-2016	2121 Se Bristol St Newport Beach Ca 92660-1758 CA Case ID: 99UT034 Closed Date: 1/17/2014	ENE	0.23 / 1,231.07	25
Chevron Station No. 20-2016	2121 Se Bristol St Newport Beach Ca 92660-1758 CA Case ID: 18UT001 Closed Date: 3/4/2020	ENE	0.23 / 1,231.07	25
J Ray Sanderson/Cardinal	375 Bristol St Costa Mesa Ca 92626- 7903 CA Case ID: 87UT151 Closed Date: 6/18/1991	NNE	0.27 / 1,440.87	27
Santa Ana Country Club	20241 Santa Ana Blvd Santa Ana Ca 92701 CA Case ID: 87UT224 Closed Date: 1/3/1989	NW	0.32 / 1,685.98	28
Santa Ana Country Club	20241 Santa Ana Blvd Santa Ana Ca 92707 CA Case ID: 87UT203 Closed Date: 1/1/1987	NW	0.32 / 1,685.98	28
Santa Ana Country Club	20241 Santa Ana Ave Santa Ana Ca 92707 CA Case ID: 98UT032 Closed Date: 4/23/1999	NW	0.33 / 1,727.77	29
Dollar Rental Car	2152 Se Bristol St Santa Ana Ca 92707 CA Case ID: 98UT109 Closed Date: 1/22/2001	E	0.34 / 1,775.45	30

<u>Equal/Higher Elevation</u>	<u>Address</u>	<u>Direction</u>	<u>Distance (mi/ft)</u>	<u>Map Key</u>
Shell Oil	1512 Se Bristol St Santa Ana Ca 92707 CA Case ID: 86UT126 Closed Date: 10/25/1996	N	0.40 / 2,121.80	37
Bristol Plaza Chevron	300 Bristol St Costa Mesa Ca 92626- 7945 CA Case ID: 97UT025 Closed Date: 1/8/2013	N	0.43 / 2,258.69	39
Unocal #5909	1476 Bristol St Costa Mesa Ca 92626- 8603 CA Case ID: 90UT109 Closed Date: 3/10/2000	N	0.43 / 2,293.14	40

NPUT ORANGE - Orange County - Non-Petroleum Underground Storage Tank Cases

A search of the NPUT ORANGE database, dated Oct 11, 2023 has found that there are 1 NPUT ORANGE site(s) within approximately 0.50miles of the project property.

<u>Equal/Higher Elevation</u>	<u>Address</u>	<u>Direction</u>	<u>Distance (mi/ft)</u>	<u>Map Key</u>
R K B Investments	380 Clinton Costa Mesa Ca 92626 Costa Mesa CA Case ID Current Status: 92UT141 CLOSED	NNE	0.47 / 2,464.24	43

UST ORANGE - Orange County - Underground Storage Tanks Listing

A search of the UST ORANGE database, dated May 15, 2023 has found that there are 3 UST ORANGE site(s) within approximately 0.25miles of the project property.

<u>Equal/Higher Elevation</u>	<u>Address</u>	<u>Direction</u>	<u>Distance (mi/ft)</u>	<u>Map Key</u>
DTAG RENT A CAR	3500 IRVINE NEWPORT BEACH CA 92660 FA No: FA45153	ENE	0.20 / 1,061.77	21
CHEVRON 20-2016	2121 SE BRISTOL NEWPORT BEACH CA 92660 FA No: FA24436	ENE	0.23 / 1,231.07	25
Chevron Station #202016/2012	2121 Se Bristol St Newport Beach, Ca 92660-1758 Newport Beach CA FA No: FA0024436	ENE	0.23 / 1,231.07	25

AST ORANGE - Orange County - Aboveground Petroleum Storage Tank Listing

A search of the AST ORANGE database, dated May 15, 2023 has found that there are 1 AST ORANGE site(s) within approximately 0.25miles of the project property.

<u>Equal/Higher Elevation</u>	<u>Address</u>	<u>Direction</u>	<u>Distance (mi/ft)</u>	<u>Map Key</u>
Newport Beach Fire Dept Station 7	20401 Sw Acacia St Newport Beach, Ca 92660-1706 CA Establishment ID: FA0051610	SSE	0.06 / 321.46	7

Non Standard

Federal

FINDS/FRS - Facility Registry Service/Facility Index

A search of the FINDS/FRS database, dated Sep 8, 2023 has found that there are 2 FINDS/FRS site(s) within approximately 0.02miles of the project property.

<u>Equal/Higher Elevation</u>	<u>Address</u>	<u>Direction</u>	<u>Distance (mi/ft)</u>	<u>Map Key</u>
NEWPORT BEACH GOLF COURSE LLC	3100 IRVINE NEWPORT BEACH CA 92660	ENE	0.00 / 0.00	<u>1</u>
Registry ID: 110065339850				

<u>Lower Elevation</u>	<u>Address</u>	<u>Direction</u>	<u>Distance (mi/ft)</u>	<u>Map Key</u>
FLOWER STREET BRIDGE REPAIR	CA	NNW	0.01 / 69.25	<u>2</u>
Registry ID: 110065001483				

PFAS IND - PFAS Industry Sectors

A search of the PFAS IND database, dated Dec 4, 2023 has found that there are 2 PFAS IND site(s) within approximately 0.50miles of the project property.

<u>Equal/Higher Elevation</u>	<u>Address</u>	<u>Direction</u>	<u>Distance (mi/ft)</u>	<u>Map Key</u>
KOBOWAY INC	COSTA MESA CA	NNE	0.44 / 2,303.75	<u>41</u>
JETRONIC INDUSTRIES INC-TRANSCHEM DIV	NEWPORT BEACH CA	ENE	0.46 / 2,437.02	<u>42</u>

FED DRYCLEANERS - Drycleaner Facilities

A search of the FED DRYCLEANERS database, dated Jan 20, 2024 has found that there are 1 FED DRYCLEANERS site(s) within approximately 0.25miles of the project property.

<u>Equal/Higher Elevation</u>	<u>Address</u>	<u>Direction</u>	<u>Distance (mi/ft)</u>	<u>Map Key</u>
BACK BAY CLEANERS	2675 IRVINE COSTA MESA CA 92627	W	0.07 / 382.01	<u>10</u>
FRS Facility ID: 110002744898				

FUDS - Formerly Used Defense Sites

A search of the FUDS database, dated May 15, 2023 has found that there are 1 FUDS site(s) within approximately 1.00miles of the project property.

<u>Equal/Higher Elevation</u>	<u>Address</u>	<u>Direction</u>	<u>Distance (mi/ft)</u>	<u>Map Key</u>
SANTA ANA ARMY AIR BASE	COSTA MESA CA	WNW	0.85 / 4,494.14	<u>49</u>

<u>Equal/Higher Elevation</u>	<u>Address</u>	<u>Direction</u>	<u>Distance (mi/ft)</u>	<u>Map Key</u>
-------------------------------	----------------	------------------	-------------------------	----------------

FUDS Property No: J09CA0614

MRDS - Mineral Resource Data System

A search of the MRDS database, dated Mar 15, 2016 has found that there are 1 MRDS site(s) within approximately 1.00miles of the project property.

<u>Lower Elevation</u>	<u>Address</u>	<u>Direction</u>	<u>Distance (mi/ft)</u>	<u>Map Key</u>
------------------------	----------------	------------------	-------------------------	----------------

SALT PONDS	ORANGE COUNTY NEWPORT BEACH CA 92660	SE	0.87 / 4,595.07	50
------------	---	----	-----------------	--------------------

Dep ID: 10163972

ALT FUELS - Alternative Fueling Stations

A search of the ALT FUELS database, dated Aug 30, 2023 has found that there are 3 ALT FUELS site(s) within approximately 0.25 miles of the project property.

<u>Equal/Higher Elevation</u>	<u>Address</u>	<u>Direction</u>	<u>Distance (mi/ft)</u>	<u>Map Key</u>
-------------------------------	----------------	------------------	-------------------------	----------------

FERRADO SW BIRCH1	20411 Mesa Dr Newport Beach CA 92660	SE	0.09 / 448.99	11
-------------------	---	----	---------------	--------------------

ID: 227578

FERRADO SW BIRCH2	20411 Mesa Dr Newport Beach CA 92660	SE	0.09 / 448.99	11
-------------------	---	----	---------------	--------------------

ID: 227579

Connected Care	2260 University Drive Newport Beach CA 92660	SSW	0.22 / 1,176.24	24
----------------	---	-----	-----------------	--------------------

ID: 164368

State

DRYCLEANERS - Dry Cleaning Facilities

A search of the DRYCLEANERS database, dated Dec 20, 2021 has found that there are 3 DRYCLEANERS site(s) within approximately 0.25miles of the project property.

<u>Equal/Higher Elevation</u>	<u>Address</u>	<u>Direction</u>	<u>Distance (mi/ft)</u>	<u>Map Key</u>
-------------------------------	----------------	------------------	-------------------------	----------------

NEWPORT BACK BAY CLEANERS	2765 IRVINE AVE COSTA MESA CA	W	0.07 / 382.01	10
------------------------------	----------------------------------	---	---------------	--------------------

NEWPORT BACK BAY CLEANERS	2675 IRVINE AVE COSTA MESA CA	W	0.07 / 382.01	10
------------------------------	----------------------------------	---	---------------	--------------------

BACK BAY CLEANERS	2675 IRVINE COSTA MESA CA	W	0.07 / 382.01	10
-------------------	------------------------------	---	---------------	--------------------

PFAS GW - PFOA/PFOS Groundwater

A search of the PFAS GW database, dated Jan 7, 2024 has found that there are 3 PFAS GW site(s) within approximately 0.50miles of the project property.

<u>Equal/Higher Elevation</u>	<u>Address</u>	<u>Direction</u>	<u>Distance (mi/ft)</u>	<u>Map Key</u>
	CA	NE	0.35 / 1,866.67	31
	CA	NE	0.36 / 1,916.31	32
	CA	NNE	0.37 / 1,932.52	33

HAZNET - Handlers from Hazardous Waste Manifest Data

A search of the HAZNET database, dated Oct 24, 2016 has found that there are 1 HAZNET site(s) within approximately 0.02miles of the project property.

<u>Equal/Higher Elevation</u>	<u>Address</u>	<u>Direction</u>	<u>Distance (mi/ft)</u>	<u>Map Key</u>
NEWPORT BEACH GOLF COURSE	3100 IRVINE AVE NEWPORT BEACH CA 92660	ENE	0.00 / 0.00	1

HAZ GEN - Generators from Hazardous Waste Manifest Data

A search of the HAZ GEN database, dated Dec 31, 2017 has found that there are 1 HAZ GEN site(s) within approximately 0.02miles of the project property.

<u>Equal/Higher Elevation</u>	<u>Address</u>	<u>Direction</u>	<u>Distance (mi/ft)</u>	<u>Map Key</u>
NEWPORT BEACH GOLF COURSE	3100 IRVINE AVE NEWPORT BEACH CA 92660	ENE	0.00 / 0.00	1

HIST MANIFEST - Historical Hazardous Waste Manifest Data

A search of the HIST MANIFEST database, dated Dec 31, 1992 has found that there are 1 HIST MANIFEST site(s) within approximately 0.02miles of the project property.

<u>Equal/Higher Elevation</u>	<u>Address</u>	<u>Direction</u>	<u>Distance (mi/ft)</u>	<u>Map Key</u>
	20321 ACACIA ST #200 SANTA ANA HEIGHTS CA 927070000	E	0.02 / 93.74	3

CERS HAZ - California Environmental Reporting System (CERS) Hazardous Waste Sites

A search of the CERS HAZ database, dated Jan 17, 2024 has found that there are 2 CERS HAZ site(s) within approximately 0.12miles of the project property.

<u>Equal/Higher Elevation</u>	<u>Address</u>	<u>Direction</u>	<u>Distance (mi/ft)</u>	<u>Map Key</u>
NEWPORT BEACH GOLF COURSE	3100 IRVINE AVE NEWPORT BEACH CA 92660	ENE	0.00 / 0.00	1
Newport Coast Surgical Institute	20630 SW BIRCH ST STE 110 NEWPORT BEACH CA 92660	SE	0.07 / 343.46	8

EMISSIONS - Toxic Pollutant Emissions Facilities

A search of the EMISSIONS database, dated Dec 31, 2020 has found that there are 3 EMISSIONS site(s) within approximately 0.25 miles of the project property.

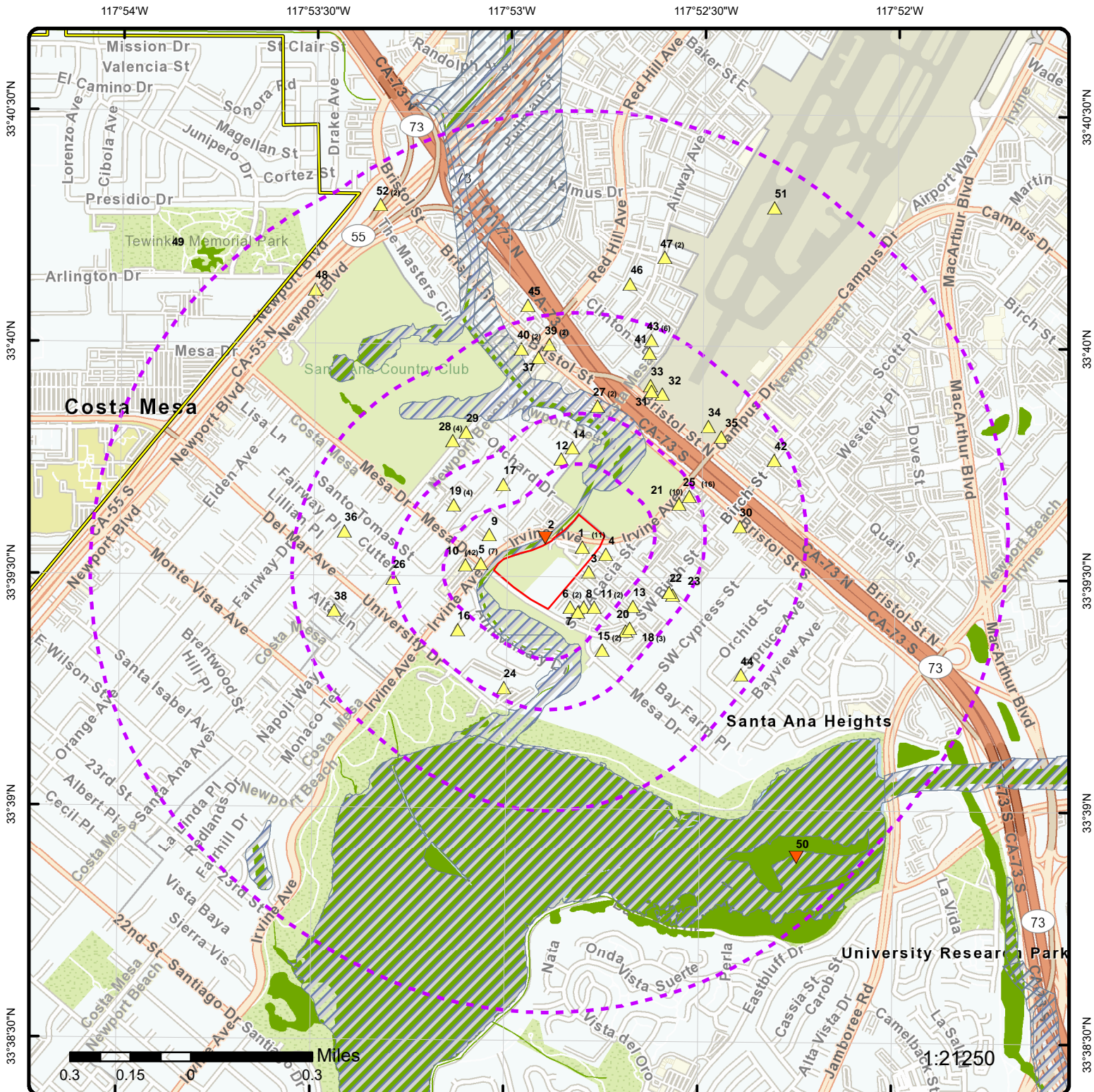
<u>Equal/Higher Elevation</u>	<u>Address</u>	<u>Direction</u>	<u>Distance (mi/ft)</u>	<u>Map Key</u>
BACK BAY CO, LINDLEY HOYLE DBA	2675 IRVINE AV COSTA MESA CA 92627	W	0.07 / 382.01	10
BACK BAY CLEANERS	2675 IRVINE AV COSTA MESA CA 92627	W	0.07 / 382.01	10
CHEVRON STATIONS INC #202016	2121 SE BRISTOL ST NEWPORT BEACH CA 92660	ENE	0.23 / 1,231.07	25

County

HW ORANGE - Orange County - Hazardous Waste Facilities

A search of the HW ORANGE database, dated May 15, 2023 has found that there are 1 HW ORANGE site(s) within approximately 0.12 miles of the project property.

<u>Equal/Higher Elevation</u>	<u>Address</u>	<u>Direction</u>	<u>Distance (mi/ft)</u>	<u>Map Key</u>
Newport Beach Golf Course	3100 Irvine Ave Newport Beach, Ca 92660-3104 Newport Beach CA 92660-3104	ENE	0.00 / 0.00	1

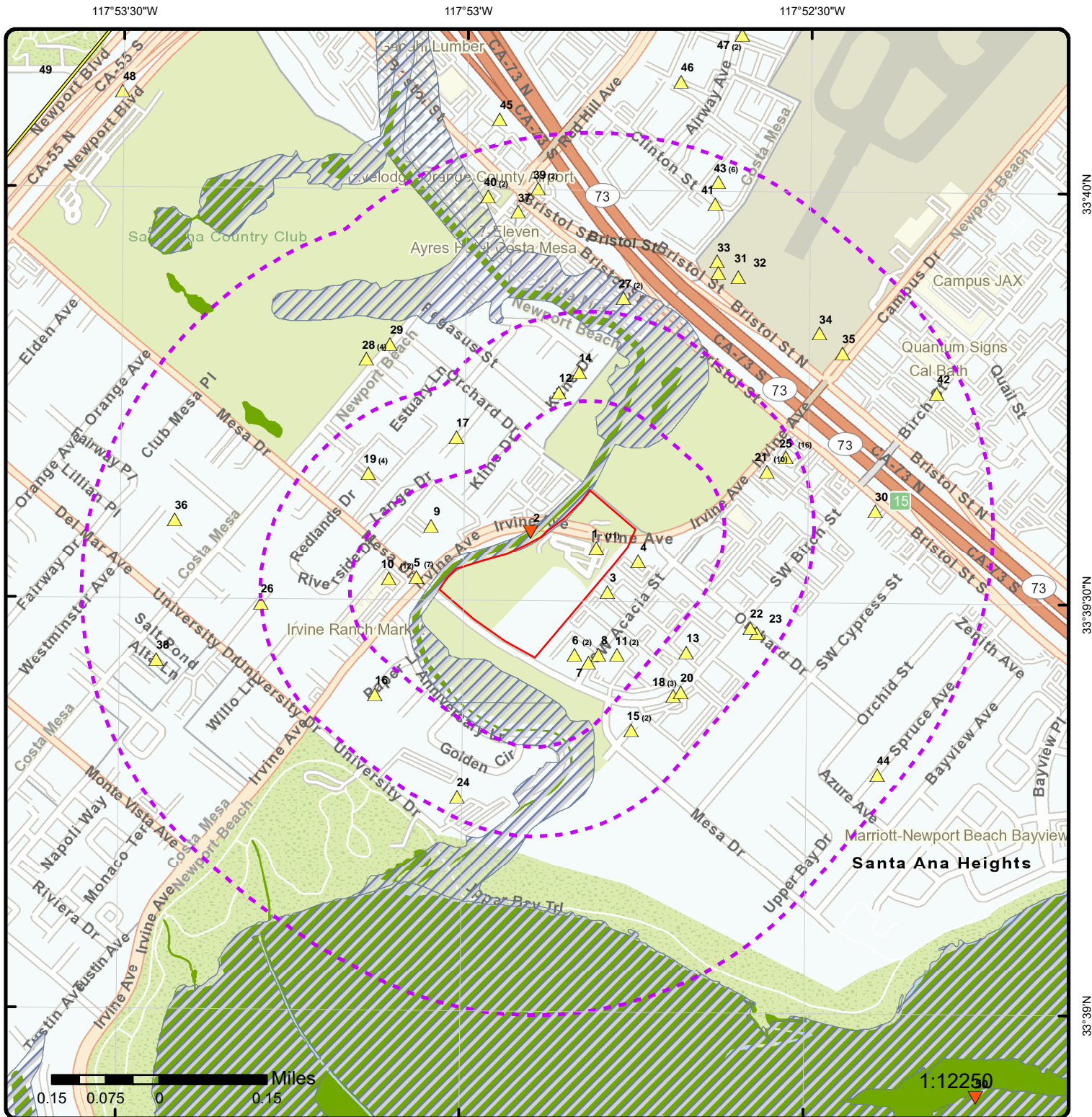


Map: 1.0 Mile Radius

Order Number: 24031200270

Address: 3100 Irvine Avenue, Newport Beach, CA





Map: 0.5 Mile Radius

Order Number: 24031200270

Address: 3100 Irvine Avenue, Newport Beach, CA



Project Property

Buffer Outline

▲ Sites with Higher Elevation

▲ Sites with Same Elevation

▼ Sites with Lower Elevation

○ Sites with Unknown Elevation

Areas with Higher Elevation

Areas with Same Elevation

Areas with Lower Elevation

Areas with Unknown Elevation

Freeways; Highways

Traffic Circle; Ramp

Major & Minor Arterial

Traffic Circle; Ramp

Local Road

Rail

State

Country

National Wetland

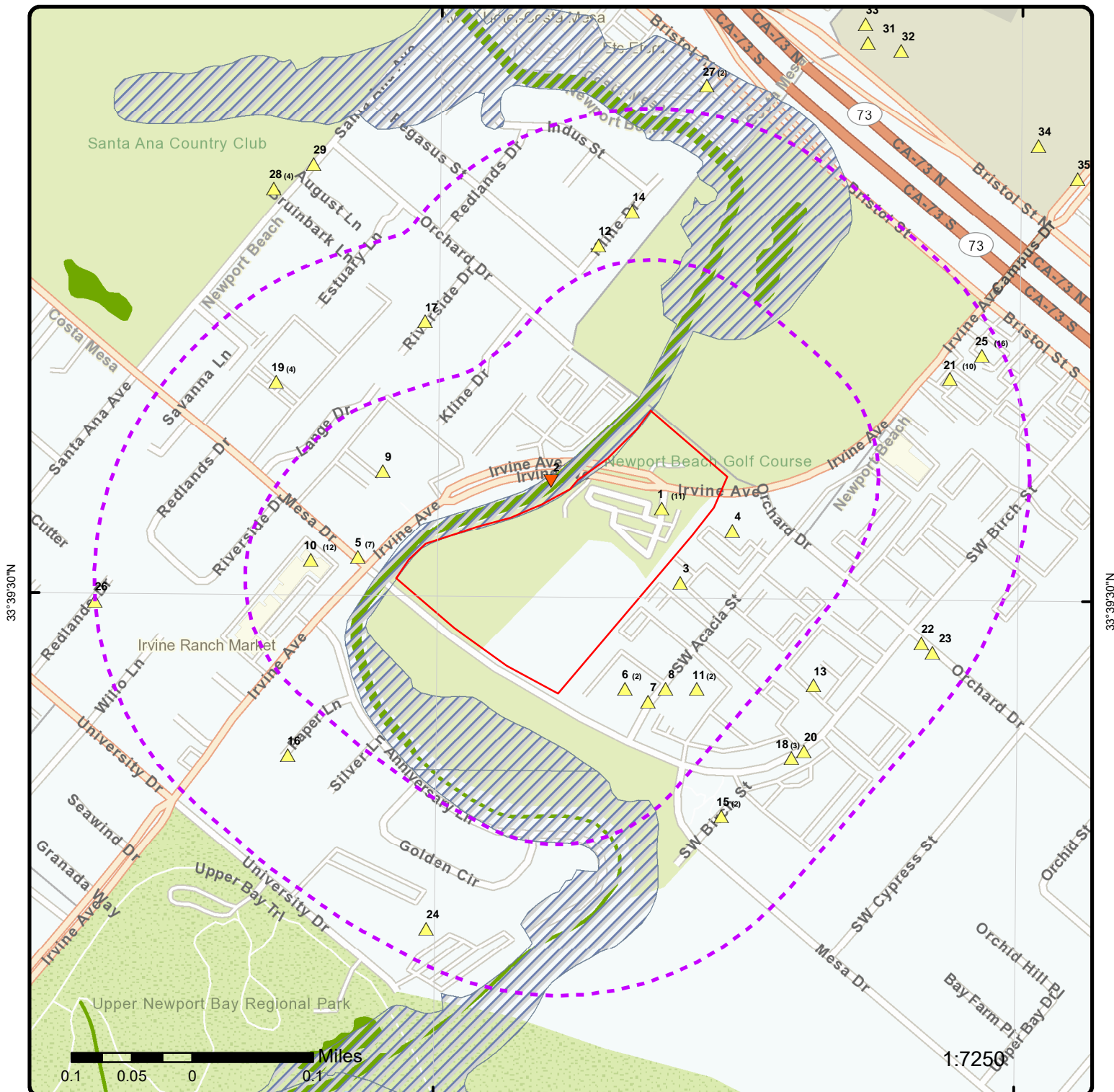
Indian Reserve Land

100 Year Flood Zone

500 Year Flood Zone

FWS Special Designation Areas

National Priorities List (Active, Delisted, Proposed, Institutional Control)



Map: 0.25 Mile Radius

Order Number: 24031200270

Address: 3100 Irvine Avenue, Newport Beach, CA



Project Property

Buffer Outline

▲ Sites with Higher Elevation

▲ Sites with Same Elevation

▲ Sites with Lower Elevation

○ Sites with Unknown Elevation

Areas with Higher Elevation

Areas with Same Elevation

Areas with Lower Elevation

Areas with Unknown Elevation

Freeways; Highways

Traffic Circle; Ramp

Major & Minor Arterial

Traffic Circle; Ramp

Local Road

Rail

State

Country

National Wetland

Indian Reserve Land

100 Year Flood Zone

500 Year Flood Zone

FWS Special Designation Areas

National Priorities List (Active, Delisted, Proposed, Institutional Control)

117°53'30"W

117°53'W

117°52'30"W

33°40'N


33°40'N

33°39'30"N

33°39'30"N

33°39'N

33°39'N



Aerial Year: 2022

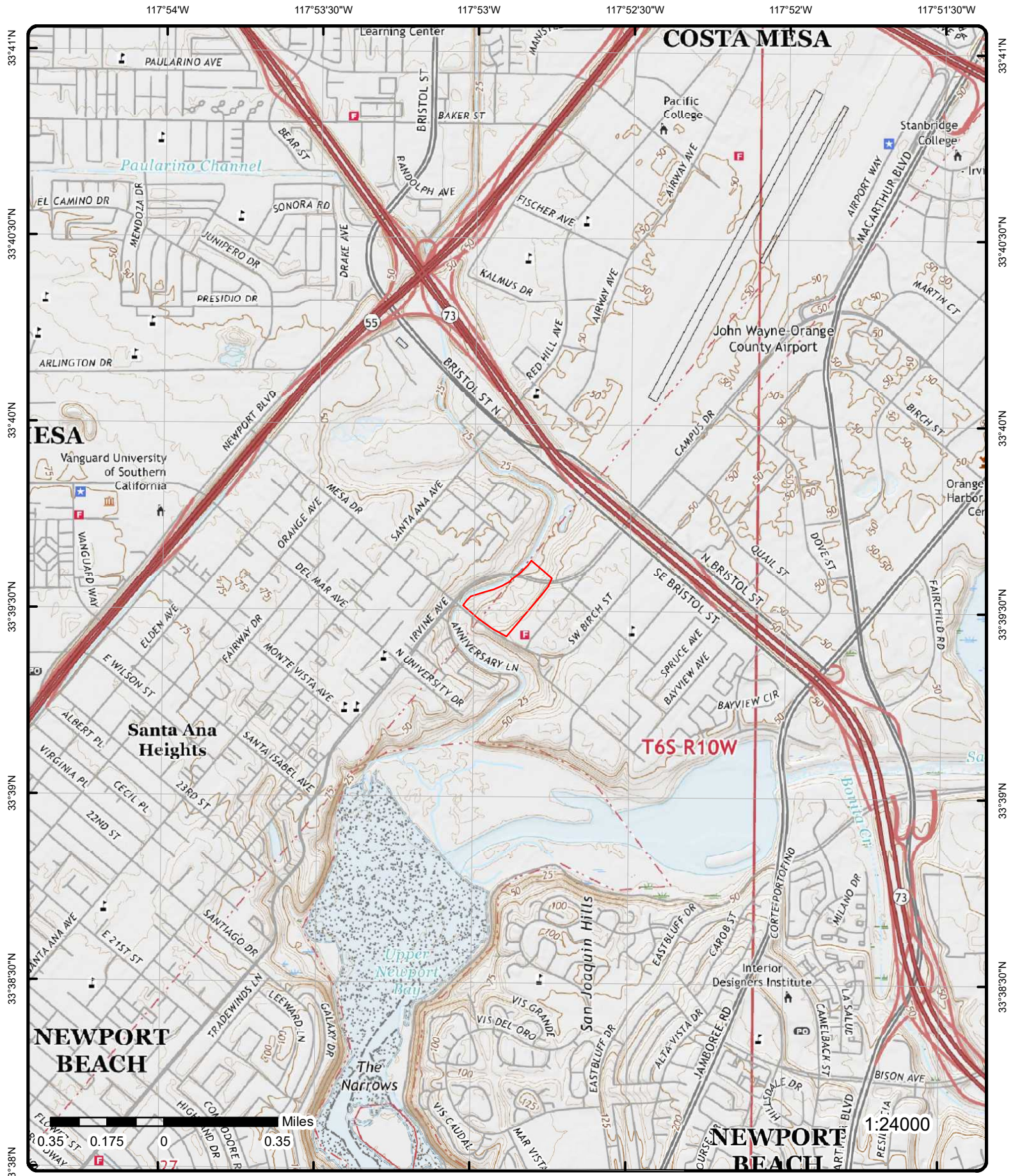
Address: 3100 Irvine Avenue, Newport Beach, CA

Source: ESRI World Imagery

Order Number: 24031200270



© ERIS Information Inc.



Topographic Map

Year: 2022

Order Number: 24031200270

Address: 3100 Irvine Avenue, CA

Quadrangle(s): Newport Beach CA, Tustin CA

Source: USGS Topographic Map



© ERIS Information Inc.

Detail Report

Map Key	Number of Records	Direction	Distance (mi/ft)	Elev/Diff (ft)	Site	DB
1	1 of 11	ENE	0.00 / 0.00	37.54 / 10	NEWPORT BEACH GOLF COURSE 3100 IRVINE NEWPORT BEACH CA 92660	LUST
<div> <div> Global ID: T0605900231 </div> <div> Site Facility Type: </div> <div> Status: Completed - Case Closed </div> <div> Status Date (DL): 9/15/2006 </div> <div> Cleanup Status: </div> <div> Case Type (DL): LUST Cleanup Site </div> <div> RWQCB Region (DL): SANTA ANA RWQCB (REGION 8) </div> <div> Site Facility Name: </div> <div> Business Name (DL): NEWPORT BEACH GOLF COURSE </div> <div> Address: 3100 IRVINE </div> <div> City: NEWPORT BEACH </div> <div> State: CA </div> <div> Zip: 92660 </div> <div> County: ORANGE </div> <div> Census Tract: 6059063101 </div> <div> Census Tract (SRCH): 6059063101 </div> <div> Oil Field (SRCH): </div> <div> Oil Field Oper (SRCH): </div> <div> Latitude: </div> <div> Longitude: </div> </div>						

GeoTracker Sites Data Download - Site Details

CUF Case:	YES
Lead Agency:	ORANGE COUNTY LOP
Case Worker:	
Local Agency:	
RB Case No:	083000295T
Local Case No:	86UT158
File Location:	Local Agency Warehouse
Potential COC:	Gasoline
Potential Media of Concern:	Other Groundwater (uses other than drinking water)
Begin Date:	9/3/1986
How Discovered:	Tank Closure
How Discovered Description:	
Stop Method:	Close and Remove Tank
Stop Description:	
Calwater Watershed Name:	Santa Ana River - Lower Santa Ana River - East Coastal Plain (801.11)
DWR GW Subbasin Name:	Coastal Plain Of Orange County (8-001)
Disadvantaged Community:	
CalEnvScreen Score:	
Coordinate Source:	* Historical Geocode - Exact Address Match
Discharge Cause:	
Discharge Source:	Tank
EPA Region:	9
Leak Reported Dt:	1986-09-03 00:00:00
Military DoD Site:	No
No Further Action Dt:	2006-09-15 00:00:00
Qty Rlsd Gallons:	0
Facility Project Sub Type:	
Calenviroscreen 3 Score:	11-15%
Calenviroscreen 4 Score:	30-35%
Site History:	

GeoTracker Sites Data Download - Regulatory Contacts

Contact Type:	Regional Board Caseworker
Contact Name:	MIGUEL OVIEDO

Map Key	Number of Records	Direction	Distance (mi/ft)	Elev/Diff (ft)	Site	DB
---------	-------------------	-----------	------------------	----------------	------	----

Organization Name: SANTA ANA RWQCB (REGION 8)
Address: 3737 Main Street, Suite 500
City: RIVERSIDE
Email: miguel.oviedo@waterboards.ca.gov
Phone No: 9517823238

GeoTracker Sites Data Download - Status History

Status: Completed - Case Closed
Status Date: 9/15/2006

Status: Open - Remediation
Status Date: 5/20/1998

Status: Open - Case Begin Date
Status Date: 9/3/1986

GeoTracker Search - Regulatory Profile (as of October 16, 2023)

Site Facility Name: NEWPORT BEACH GOLF COURSE
Site Facility Type: LUST CLEANUP SITE
Cleanup Status: COMPLETED - CASE CLOSED
Address: 3100 IRVINE
City: NEWPORT BEACH
Zip: 92660
County: ORANGE
Report Link: https://geotracker.waterboards.ca.gov/profile_report?global_id=T0605900231
Cleanup Status Detail: COMPLETED - CASE CLOSED AS OF 9/15/2006
Project Status:
Cleanup History Link: https://geotracker.waterboards.ca.gov/profile_report_include?global_id=T0605900231&tabname=regulatoryhistory
Potential COC: GASOLINE
Potential Media of Concern: OTHER GROUNDWATER (USES OTHER THAN DRINKING WATER)
File Location: LOCAL AGENCY WAREHOUSE
User Defined Beneficial Use:
Designated Beneficial Use: MUN, AGR, IND, PROC
DWR GW Sub Basin: Coastal Plain Of Orange County (8-001)
Calwater Watershed Name: Santa Ana River - Lower Santa Ana River - East Coastal Plain (801.11)
Post Closure Site Management:
Future Land Use:
Cleanup Oversight Agencies: ORANGE COUNTY LOP (LEAD) - CASE #: 86UT158
 SANTA ANA RWQCB (REGION 8) - CASE #: 083000295T
 CASE MANAGER: MIGUEL OVIEDO
CUF Claim No: 11371
CUF Priority Assig: C
CUF Amount Paid: \$69,392
WDR Place Type:
WDR File No:
WDR Order No:
Project Oversight Agencies:
Facility Type:
Composting Method:
Grndwtr Monitoring Frequency:
Designated Beneficial Use Desc: Municipal and Domestic Supply, Agricultural Supply, Industrial Service Supply, Industrial Process Supply
Site History:

No site history available

GeoTracker Search - Cleanup Status History (as of October 16, 2023)

Status: Completed - Case Closed
Date : 9/15/2006

Status: Open - Remediation
Date : 5/20/1998

Map Key	Number of Records	Direction	Distance (mi/ft)	Elev/Diff (ft)	Site	DB
---------	-------------------	-----------	------------------	----------------	------	----

Status: Open - Case Begin Date
Date : 9/3/1986

GeoTracker Search - Regulatory Activities (as of October 16, 2023)

Action Type: Other Regulatory Actions
Action: Closure/No Further Action Letter
Action Date: 9/15/2006
Received Issue Date: 9/15/2006
Doc Link: https://geotracker.waterboards.ca.gov/view_documents?global_id=T0605900231&enforcement_id=5959295&temptable=ENFORCEMENT
Title Description Comments:

Action Type: Other Regulatory Actions
Action: Staff Letter
Action Date: 1/10/2006
Received Issue Date: 1/10/2006
Doc Link:
Title Description Comments:

GEOTRACKER COMPLIANCE REQUEST

Action Type: Other Regulatory Actions
Action: Staff Letter
Action Date: 6/22/2004
Received Issue Date: 6/22/2004
Doc Link:
Title Description Comments:

preNOV

Action Type: Enforcement/Orders
Action: Warning Letter
Action Date: 12/30/2003
Received Issue Date: 12/30/2003
Doc Link:
Title Description Comments:

Action Type: Response Requested - Workplans
Action: Corrective Action Plan / Remedial Action Plan
Action Date: 10/10/2003
Received Issue Date:
Doc Link:
Title Description Comments:

Corrective Action Plan / Remedial Action Plan

Action Type: Enforcement/Orders
Action: * Historical Enforcement
Action Date: 8/11/2003
Received Issue Date: 8/11/2003
Doc Link:
Title Description Comments:

Action Type: Response Requested - Reports
Action: Soil and Water Investigation Report
Action Date: 12/3/1986
Received Issue Date: 11/20/1986
Doc Link:
Title Description Comments:

Investigation Progress Report

Map Key	Number of Records	Direction	Distance (mi/ft)	Elev/Diff (ft)	Site	DB
---------	-------------------	-----------	------------------	----------------	------	----

Action Type: Notices
Action: Notice of Responsibility
Action Date: 9/25/1986
Received Issue Date: 9/25/1986
Doc Link:
Title Description Comments:

Action Type: Leak Action
Action: Leak Discovery
Action Date: 9/3/1986
Received Issue Date:
Doc Link:
Title Description Comments:

Action Type: Leak Action
Action: Leak Reported
Action Date: 9/3/1986
Received Issue Date:
Doc Link:
Title Description Comments:

GeoTracker Search - Site Maps (as of October 16, 2023)

Submitted: 8/29/2006
Submitted By: STRATUS ENVIRONMENTAL (AUTH_RP)
Title: GEO_MAP
Link: https://geotracker.waterboards.ca.gov/esi/uploads/geo_map/8599032342/T0605900231.pdf

GeoTracker Search - Documents (as of October 16, 2023)

Document Type:	Site Documents	Document Date:	5/9/2007
Type:	LETTER	Submitted:	
Submitted By:	GENIECE HIGGINS (REGULATOR)		
Title:	REMEDIAL ACTION COMPLETION CERTIFICATE AND CASE CLOSURE SUMMARY		
Title Link:	https://geotracker.waterboards.ca.gov/site_documents/1275272965/86UT158%2Epdf		

Document Type:	Site Documents	Document Date:	9/15/2006
Type:	CLOSURE/NO FURTHER ACTION LETTER	Submitted:	
Submitted By:	PAMELA YBARRA (REGULATOR)		
Title:	CLOSURE/NO FURTHER ACTION LETTER		
Title Link:	https://geotracker.waterboards.ca.gov/view_documents?global_id=T0605900231&enforcement_id=5959295		

Document Type:	Site Documents	Document Date:	8/24/2006
Type:	REPORTS - OTHER	Submitted:	
Submitted By:	STRATUS ENVIRONMENTAL (AUTH_RP)		
Title:	GROUNDWATER MONITORING REPORT, JAN 1 THROUGH DEC 31, 2004		
Title Link:	https://geotracker.waterboards.ca.gov/esi/uploads/geo_report/4405866324/T0605900231.PDF		

<u>1</u>	2 of 11	ENE	0.00 / 0.00	37.54 / 10	NEWPORT BEACH GOLF COURSE 3100 IRVINE AVE NEWPORT BEACH CA 92660	DELISTED TNK
----------	---------	-----	----------------	---------------	--	-----------------

Delisted Storage Tanks

Facility ID:	7056	County:	Orange
Latitude:	33.6591199	Original Source:	UST
Longitude:	-117.88258	Record Date:	30-JAN-2017
Permitting Agency:	ORANGE COUNTY		

Map Key	Number of Records	Direction	Distance (mi/ft)	Elev/Diff (ft)	Site	DB
1	3 of 11	ENE	0.00 / 0.00	37.54 / 10	NEWPORT BEACH GOLF COURSE 3100 IRVINE AVE NEWPORT BEACH CA 92660	HAZNET
<div> <div> SIC Code: 7997 NAICS Code: 71391 EPA ID: CAL000301266 Create Date: 12/8/2005 2:48:27 PM Fac Act Ind: No </div> <div> Mailing City: NEWPORT BEACH Mailing State: CA Mailing Zip: 926600000 Region Code: 4 Owner Name: DONA K LANE FOR NEWPORT BEACH GOLF Owner Addr 1: 3100 IRVINE AVE Owner Addr 2: Owner City: NEWPORT BEACH Owner State: CA Owner Zip: 926600000 Owner Phone: 9498528681 </div> </div> <div> Inact Date: 6/30/2014 County Code: 30 County Name: Orange Mail Name: Mailing Addr 1: 3100 IRVINE AVE Mailing Addr 2: Owner Fax: 9498528142 </div> <div> Details DTSC HWTS: The Department of Toxic Substances Control (DTSC) makes available a Waste Code Matrix showing each Waste Code, its description, and annual amounts in its Hazardous Waste Tracking System: https://hwts.dtsc.ca.gov/search DTSC Handler Profile url: https://hwts.dtsc.ca.gov/facility/CAL000301266 </div>						
1	4 of 11	ENE	0.00 / 0.00	37.54 / 10	NEWPORT BEACH GOLF COURSE LLC 3100 IRVINE NEWPORT BEACH CA 92660	FINDS/FRS
<div> Registry ID: 110065339850 FIPS Code: 06059 HUC Code: 18070204 Site Type Name: STATIONARY Location Description: Supplemental Location: Create Date: 13-OCT-15 Update Date: Interest Types: STATE MASTER, UNSPECIFIED UNIVERSE SIC Codes: SIC Code Descriptions: NAICS Codes: NAICS Code Descriptions: Conveyor: FRS-GEOCODE Federal Facility Code: Federal Agency Name: Tribal Land Code: Tribal Land Name: Congressional Dist No: 48 Census Block Code: 060590631012011 EPA Region Code: 09 County Name: ORANGE US/Mexico Border Ind: Latitude: 33.6586 Longitude: -117.88156 Reference Point: CENTER OF A FACILITY OR STATION Coord Collection Method: ADDRESS MATCHING-HOUSE NUMBER Accuracy Value: 30 Datum: NAD83 Source: Facility Detail Rprt URL: https://ofmpub.epa.gov/frs_public2/fii_query_detail.disp_program_facility?p_registry_id=110065339850 Data Source: Facility Registry Service - Single File Program Acronyms: </div> <div>CA-ENVIROVIEW:246820, RCRAINFO:CAC003149972, RCRAINFO:CAL000301266</div>						

Map Key	Number of Records	Direction	Distance (mi/ft)	Elev/Diff (ft)	Site	DB
1	5 of 11	ENE	0.00 / 0.00	37.54 / 10	Newport Beach Golf Course 3100 Irvine Ave Newport Beach, Ca 92660-3104 Newport Beach CA 92660-3104	HW ORANGE

Establishment ID: FA0024732

1	6 of 11	ENE	0.00 / 0.00	37.54 / 10	Newport Beach Golf Course 3100 Irvine Ave Newport Beach Ca 92660-3104 CA	LOP ORANGE
-------------------	---------	-----	-------------	------------	--	------------

Case ID: 86UT158

Details

Current Status: Closed
Type of Closure: Closure certification issued
Closed Date: 9/15/2006
File Location: Warehouse

1	7 of 11	ENE	0.00 / 0.00	37.54 / 10	NEWPORT BEACH GOLF COURSE 3100 IRVINE AVE NEWPORT BEACH CA	UST SWEEPS
-------------------	---------	-----	-------------	------------	--	------------

C C:	A30-000-7056	D Filename:	SITE12A
BOE:		Page No:	200
Comp:	7056	County:	ORANGE
Status:	ACTIVE	State :	CA
No of Tanks:	1	Zip:	92660
Jurisdct:	ORANGE COUNTY	Latitude:	0
Agency:	ENVIRONMENTAL HEALTH	Longitude:	0
Phone:		Georesult:	N

Tank Details

Tank ID:	000002	S Contain:	
O Tank ID:		Stg:	P
SWRCB No:	30-000-007056-000002	Storage :	
Removed:		Storag Type:	PRODUCT
Installed:		P Contain:	
A Date:		Content:	REG UNLEADED
Capac:	1000	ONA:	
Tank Use:	M.V. FUEL	D File Name:	TANK12A

1	8 of 11	ENE	0.00 / 0.00	37.54 / 10	NEWPORT BEACH GOLF COURSE 3100 IRVINE AVE NEWPORT BEACH CA 92660	RCRA NON GEN
-------------------	---------	-----	-------------	------------	--	-----------------

EPA Handler ID: CAC003149972
Gen Status Universe: No Report
Contact Name: ONESIMO BELMONTES
Contact Address: 3100 IRVINE AVE , , NEWPORT BEACH , CA, 92660 ,
Contact Phone No and Ext: 949-852-8681
Contact Email: THEGREENHAND216@GMAIL.COM
Contact Country:
County Name: ORANGE
EPA Region: 09
Land Type:
Receive Date: 20211124
Location Latitude:
Location Longitude:

Map Key	Number of Records	Direction	Distance (mi/ft)	Elev/Diff (ft)	Site	DB
---------	-------------------	-----------	------------------	----------------	------	----

Violation/Evaluation Summary

Note: NO RECORDS: As of Oct 2023, there are no Compliance Monitoring and Enforcement (violation) records associated with this facility (EPA ID).

Handler Summary

Importer Activity: No
Mixed Waste Generator: No
Transporter Activity: No
Transfer Facility: No
Onsite Burner Exemption: No
Furnace Exemption: No
Underground Injection Activity: No
Commercial TSD: No
Used Oil Transporter: No
Used Oil Transfer Facility: No
Used Oil Processor: No
Used Oil Refiner: No
Used Oil Burner: No
Used Oil Market Burner: No
Used Oil Spec Marketer: No

Hazardous Waste Handler Details

Sequence No: 1
Receive Date: 20211124
Handler Name: NEWPORT BEACH GOLF COURSE
Source Type: Implementer
Federal Waste Generator Code: N
Generator Code Description: Not a Generator, Verified

Owner/Operator Details

Owner/Operator Ind:	Current Owner	Street No:	
Type:	Other	Street 1:	3100 IRVINE AVE
Name:	XIANGDONG HUA	Street 2:	
Date Became Current:		City:	NEWPORT BEACH
Date Ended Current:		State:	CA
Phone:	949-852-8681	Country:	
Source Type:	Implementer	Zip Code:	92660
Owner/Operator Ind:	Current Operator	Street No:	
Type:	Other	Street 1:	3100 IRVINE AVE
Name:	ONESIMO BELMONTES	Street 2:	
Date Became Current:		City:	NEWPORT BEACH
Date Ended Current:		State:	CA
Phone:	949-852-8681	Country:	
Source Type:	Implementer	Zip Code:	92660

1	9 of 11	ENE	0.00 / 0.00	37.54 / 10	NEWPORT BEACH GOLF COURSE LLC 3100 IRVINE AVE NEWPORT BEACH CA 92660	RCRA NON GEN
-------------------	---------	-----	-------------	------------	--	-----------------

EPA Handler ID: CAL000301266
Gen Status Universe: No Report
Contact Name: ONESIMO BELMONTES
Contact Address: 212 , SANTA ISABEL AVE , , COSTA MESA , CA, 92627 , US
Contact Phone No and Ext: 949-432-1888
Contact Email: MOEBELMONTES12@GMAIL.COM
Contact Country: US
County Name: ORANGE

Map Key	Number of Records	Direction	Distance (mi/ft)	Elev/Diff (ft)	Site	DB
EPA Region:		09				
Land Type:						
Receive Date:		20220324				
Location Latitude:						
Location Longitude:						
<u>Violation/Evaluation Summary</u>						
Note:		NO RECORDS: As of Oct 2023, there are no Compliance Monitoring and Enforcement (violation) records associated with this facility (EPA ID).				
<u>Handler Summary</u>						
Importer Activity:		No				
Mixed Waste Generator:		No				
Transporter Activity:		No				
Transfer Facility:		No				
Onsite Burner Exemption:		No				
Furnace Exemption:		No				
Underground Injection Activity:		No				
Commercial TSD:		No				
Used Oil Transporter:		No				
Used Oil Transfer Facility:		No				
Used Oil Processor:		No				
Used Oil Refiner:		No				
Used Oil Burner:		No				
Used Oil Market Burner:		No				
Used Oil Spec Marketer:		No				
<u>Hazardous Waste Handler Details</u>						
Sequence No:		1				
Receive Date:		20220324				
Handler Name:		NEWPORT BEACH GOLF COURSE LLC				
Source Type:		Implementer				
Federal Waste Generator Code:		N				
Generator Code Description:		Not a Generator, Verified				
<u>Owner/Operator Details</u>						
Owner/Operator Ind:		Current Operator			Street No:	3100
Type:		Private			Street 1:	IRVINE AVE
Name:		NEWPORT BEACH GOLF COURSE LLC			Street 2:	
Date Became Current:					City:	NEWPORT BEACH
Date Ended Current:					State:	CA
Phone:		949-852-8681			Country:	US
Source Type:		Implementer			Zip Code:	92660
1	10 of 11	ENE	0.00 / 0.00	37.54 / 10	NEWPORT BEACH GOLF COURSE 3100 IRVINE AVE NEWPORT BEACH CA 92660	HAZ GEN
Epa ID:		CAC002455927			Facility County:	30
Address 2:					County:	Orange
Details DTSC HWTS:		The Department of Toxic Substances Control (DTSC) makes available a Waste Code Matrix showing each Waste Code, its description, and annual amounts in its Hazardous Waste Tracking System: https://hwts.dtsc.ca.gov/search https://hwts.dtsc.ca.gov/facility/CAC002455927				
Handler Profile URL:						
1	11 of 11	ENE	0.00 / 0.00	37.54 / 10	NEWPORT BEACH GOLF COURSE 3100 IRVINE AVE NEWPORT BEACH CA 92660	CERS HAZ

Map Key	Number of Records	Direction	Distance (mi/ft)	Elev/Diff (ft)	Site	DB
---------	-------------------	-----------	------------------	----------------	------	----

Site ID: 698833
Latitude: 33.658611
Longitude: -117.881638

Regulated Programs

El ID:	10514764	El Description:	Chemical Storage Facilities
El ID:	10514764	El Description:	Hazardous Chemical Management

Violations

Violation Date:	10/13/2016	Violation Source:	CERS
Violation Program:	HMRRP	Violation Division:	Orange County Environmental Health
Citation:	HSC 6.95 25508(a)(1) - California Health and Safety Code, Chapter 6.95, Section(s) 25508(a)(1)		
Violation Notes:			

The site map was missing the following labels: Emergency response equipment (fire extinguishers), emergency shutoffs (gas, water, electricity), evacuation staging area, additional hazardous material storage area for missing chemicals, and nearby storm drains. Ammonia sulfate, batteries, cement were not included in the chemical inventory. Additional materials are noted on the site map but are not disclosed. If oxygen or acetylene is stored above 200 cubic feet, add these materials to the inventory. Please update the HMBEP and correct all discrepancies within 30 days. You can access the submission portal at <http://cers.calepa.ca.gov/>.

Violation Description:

Failure to complete and electronically submit a business plan when storing/handling a hazardous material at or above reportable quantities.

Violations

Violation Date:	02/22/2019	Violation Source:	CERS
Violation Program:	HW	Violation Division:	Orange County Environmental Health
Citation:	HSC 6.5 25123.3(h)(1) - California Health and Safety Code, Chapter 6.5, Section(s) 25123.3(h)(1)		
Violation Notes:			

Returned to compliance on 03/13/2019. OBSERVATION: Owner/Operator is a small quantity generator and failed to send hazardous waste offsite for treatment, storage, or disposal within 180 days (or 270 days if waste is transported over 200 miles), or has failed to comply with the conditions of CCR 66262.34(d) and has stored hazardous waste over 90 days. Two drums of used oil with an accumulation start date of October 1, 2016 were observed on site. CORRECTIVE ACTION: Immediately have used oil hauled by a licensed hauler. A list of registered hazardous waste transporters can be found at <http://www.dtsc.ca.gov/database/transporters/>.

Violation Description:

- Failure to send hazardous waste offsite for treatment, storage, or disposal within 180 days (or 270 days if waste is transported over 200 miles) for a generator who generates less than 1000 kilogram per month if all of the following conditions are met:
- (1) The quantity of hazardous waste accumulated onsite never exceeds 6,000 kilograms.
 - (2) The generator complies with the requirements of 40 Code of Federal Regulations section 262.34(d), (e) and (f).
 - (3) The generator does not hold acutely hazardous waste or extremely hazardous waste in an amount greater than one kilogram for more than 90 days.

Violations

Violation Date:	02/22/2019	Violation Source:	CERS
Violation Program:	HMRRP	Violation Division:	Orange County Environmental Health
Citation:	HSC 6.95 25505(a)(4) - California Health and Safety Code, Chapter 6.95, Section(s) 25505(a)(4)		
Violation Notes:			

Returned to compliance on 01/24/2022. OBSERVATION: Training records were not available for review. CORRECTIVE ACTION: Establish and electronically submit an employee training program containing provisions to ensure initial and annual training for all employees in safety procedures in the event of a release or threatened release of a hazardous material and document and maintain training records for a minimum of three years.

Violation Description:

Map Key	Number of Records	Direction	Distance (mi/ft)	Elev/Diff (ft)	Site	DB
----------------	--------------------------	------------------	-------------------------	-----------------------	-------------	-----------

Failure to provide initial and annual training to all employees in safety procedures in the event of a release or threatened release of a hazardous material or failure to document and maintain training records for a minimum of three years.

Violations

Violation Date: 02/22/2019
Violation Program: HMRRP
Citation: HSC 6.95 25507 - California Health and Safety Code, Chapter 6.95, Section(s) 25507
Violation Notes:

Returned to compliance on 01/21/2022. OBSERVATION: The business failed to establish and implement a business plan when handling hazardous materials at or above the reportable threshold quantities. CORRECTIVE ACTION: Establish and implement a business plan for the facility. Submit business plan electronically to the CERS website. CERS can be accessed at <http://cers.calepa.ca.gov>

Violation Description:

Failure to adequately establish and implement a business plan when storing/handling a hazardous material at or above reportable quantities.

Violations

Violation Date: 03/22/2022
Violation Program: HMRRP
Citation: HSC 6.95 25505(a)(4) - California Health and Safety Code, Chapter 6.95, Section(s) 25505(a)(4)
Violation Notes:

Returned to compliance on 04/20/2022. Employee training records were not available for review at the time of the routine inspection. Corrective Action: Provide training to all employees that covers safety procedures in the event of a release or threatened release of a hazardous material. Provide employee training records to this agency within 30 days with the following information documented: - Topic of training - Date of training - Employee names - Employee signatures

Violation Description:

Failure to provide initial and annual training to all employees in safety procedures in the event of a release or threatened release of a hazardous material or failure to document and maintain training records for a minimum of three years.

Violations

Violation Date: 03/21/2022
Violation Program: HMRRP
Citation: HSC 6.95 25508(a)(3) - California Health and Safety Code, Chapter 6.95, Section(s) 25508(a)(3)
Violation Notes:

Returned to compliance on 03/21/2022. The golf course has 141 lead acid batteries used to power golf and maintenance carts that are not currently disclosed in CERS. Corrective Action: Update the chemical inventory in CERS to include 349 gallons of electrolyte within the batteries. Resubmit within 30 days.

Violation Description:

Failure to complete and electronically submit hazardous material inventory information for all reportable hazardous materials on site at or above reportable quantities.

Violations

Violation Date: 03/22/2022
Violation Program: HMRRP
Citation: HSC 6.95 25508(a)(3) - California Health and Safety Code, Chapter 6.95, Section(s) 25508(a)(3)
Violation Notes:

Returned to compliance on 03/24/2022. The site map is missing the location of the golf cart and maintenance cart storage. Corrective Action: Update the site map and resubmit within 30 days.

Violation Description:

Map Key	Number of Records	Direction	Distance (mi/ft)	Elev/Diff (ft)	Site	DB
----------------	--------------------------	------------------	-------------------------	-----------------------	-------------	-----------

Failure to complete and electronically submit a site map with all required content.

Violations

Violation Date: 10/13/2016
Violation Program: HMRRP
Citation: HSC 6.95 25505(a)(4) - California Health and Safety Code, Chapter 6.95, Section(s) 25505(a)(4)
Violation Notes:

Annual employee training records were not available. Please hold a safety meeting that covers the business emergency plan within the next 30 days and provide a record of the training to this agency.

Violation Description:

Failure to provide initial and annual training to all employees in safety procedures in the event of a release or threatened release of a hazardous material or failure to document and maintain training records for a minimum of three years.

Evaluations

Eval Date: 10/13/2016
Violations Found: Yes
Eval General Type: Compliance Evaluation Inspection
Eval Type: Routine done by local agency
Eval Division: Orange County Environmental Health
Eval Program: HMRRP
Eval Source: CERS
Eval Notes:

On site for routine hazardous materials and business emergency plan inspection. Consent to enter and inspect was given by Keith Wyrick, Director of Golf. Observed the facility and inspected hazardous materials storage. The following materials were observed in amounts that meet or exceed the minimum volumes required for disclosure: -Gasoline, 2 x 55 gallon drums -Red dye diesel, 2 x 55 gallon drums -Ammonia sulfate -Cement -Waste oil, 55 gallon drum -Batteries in golf carts Business emergency plan was available. The site map was missing required labels. The chemical inventory was missing ammonia sulfate and cement. A violation was issued for the HMBEP discrepancies. Annual employee safety training records were not available. A violation was issued for the records. The facility is responsible for identifying all hazardous materials, to include hazardous wastes, which are above disclosure thresholds. If there is a change in the type or amount of chemicals [Truncated]; Note: data in [EVAL Notes] field for some records is truncated from the source.

Eval Date: 03/21/2022
Violations Found: Yes
Eval General Type: Compliance Evaluation Inspection
Eval Type: Routine done by local agency
Eval Division: Orange County Environmental Health
Eval Program: HMRRP
Eval Source: CERS
Eval Notes:

On site for routine Hazardous Materials and Business Emergency Plan (HMBP) inspection. Consent to enter and inspect was given by Moe Belmontes. Observed the facility and inspected hazardous materials storage. The following material was observed in amounts that meet or exceed the minimum volumes required for disclosure: - Gasoline - Diesel - Used motor oil - Wetting agent - Lead acid batteries HMBP and Chemical Inventory submittal from 1/3/2022 and 3/21/2022 were reviewed/verified on site. This report will be emailed to moebelmontes12@gmail.com.; Note: data in [EVAL Notes] field for some records is truncated from the source.

Eval Date: 07/02/2014
Violations Found: No
Eval General Type: Other/Unknown
Eval Type: Other, not routine, done by local agency
Eval Division: Orange County Environmental Health
Eval Program: HW
Eval Source: CERS
Eval Notes:

I sent the following email to Brian Carroll: "Brian, Karen Delafield of Office Support section called me and said that someone named Donna Lane called and she wanted to speak to me about something. I told Karen that I remember Donna, as she is the owner of the golf course in Newport Beach near the

Map Key	Number of Records	Direction	Distance (mi/ft)	Elev/Diff (ft)	Site	DB
---------	-------------------	-----------	------------------	----------------	------	----

airport. I think Karen referred the call to you, as you are the NB inspector. In the past, I dealt with her on some billing issues, but I don't recall the details. After you speak to her, feel free to talk to me and maybe I'll remember some thing(s) that will be helpful. -Mike O'D"; Note: data in [EVAL Notes] field for some records is truncated from the source.

Eval Date: 02/22/2019
Violations Found: Yes
Eval General Type: Compliance Evaluation Inspection
Eval Type: Routine done by local agency
Eval Division: Orange County Environmental Health
Eval Program: HMRRP
Eval Source: CERS
Eval Notes:

Email report to: moebelmontes12@gmail.com Materials observed on site above disclosure threshold are: Gasoline - 110 gallons Red Diesel - 110 gallons Urea (fertilizer) - 500 lbs Waste Oil - 110 gallons Urea must be added to hazardous materials inventory in CERS. New motor oil may be deleted as less than 55 gallons is maintained on site. Notify this agency through CERS, of any change of ownerships, changes in chemical quantities of over 100%, or any new chemicals.; Note: data in [EVAL Notes] field for some records is truncated from the source.

Eval Date: 04/14/2014
Violations Found: No
Eval General Type: Compliance Evaluation Inspection
Eval Type: Routine done by local agency
Eval Division: Orange County Environmental Health
Eval Program: HW
Eval Source: CERS
Eval Notes:

Onsite to conduct a routine hazardous waste inspection. The normal contact for this facility, Barry Kaabe, Manager, was unavailable at the time of this inspection. Hazardous waste observed onsite include: - Partially-filled drum of used oil - Partially-filled drum of used oil filters Municipal dumpster area does not appear to contain any hazardous waste. Perimeter of facility inspected - did not observe any indication of a hazardous waste release. Hazardous Waste Emergency Response information is posted in a common area or exists onsite in the Business Emergency Plan. Employees that manage hazardous waste are given jobsite training.; Note: data in [EVAL Notes] field for some records is truncated from the source.

Eval Date: 10/25/2016
Violations Found: No
Eval General Type: Other/Unknown
Eval Type: Other, not routine, done by local agency
Eval Division: Orange County Environmental Health
Eval Program: HW
Eval Source: CERS
Eval Notes:

On-site for a follow-up inspection. Consent to enter and inspect was given ny Keith Wyrick, Director of Golf. The facility has corrected the hazardous waste container labeling violation. Violation I400 was corrected and cleared. Violation I476 remains outstanding for the use of a registered waste hauler. A copy of this report was sent to the facility.; Note: data in [EVAL Notes] field for some records is truncated from the source.

Eval Date: 04/20/2022
Violations Found: No
Eval General Type: Other/Unknown
Eval Type: Other, not routine, done by local agency
Eval Division: Orange County Environmental Health
Eval Program: HMRRP
Eval Source: CERS
Eval Notes:

Reviewed training sign in sheets from 2021 and 2022. Violation I239 is corrected. The facility has no open HMBP violations. A copy of this report will be sent to moebelmontes12@gmail.com.; Note: data in [EVAL Notes] field for some records is truncated from the source.

Eval Date: 03/24/2022
Violations Found: No
Eval General Type: Other/Unknown
Eval Type: Other, not routine, done by local agency
Eval Division: Orange County Environmental Health
Eval Program: HMRRP
Eval Source: CERS

Map Key	Number of Records	Direction	Distance (mi/ft)	Elev/Diff (ft)	Site	DB
---------	-------------------	-----------	------------------	----------------	------	----

Eval Notes:

Facility CERS ID 10514764 submittal dated 3/24/2022 has been ACCEPTED. Violation I632 has been corrected. Outstanding Violation: I239 Provided initial and annual training and maintained training records for a minimum of three years. This report will be emailed to moebelmontes12@gmail.com.; Note: data in [EVAL Notes] field for some records is truncated from the source.

Eval Date: 09/07/2016
Violations Found: No
Eval General Type: Other/Unknown
Eval Type: Other, not routine, done by local agency
Eval Division: Orange County Environmental Health
Eval Program: HW
Eval Source: CERS
Eval Notes:

Telecon with Mo re: billing. States ownership change (1/2016) and needs info about haz mat and HW charges.; Note: data in [EVAL Notes] field for some records is truncated from the source.

Eval Date: 02/22/2019
Violations Found: Yes
Eval General Type: Compliance Evaluation Inspection
Eval Type: Routine done by local agency
Eval Division: Orange County Environmental Health
Eval Program: HW
Eval Source: CERS
Eval Notes:

Email report to: moebelmontes12@gmail.com The facility inspection was conducted with Moe Belmontes, Superintendent. The following haz waste streams were observed: * Used oil - 110 gallons with accumulation start date of October 1, 2016 Walked the interior and exterior of the facility to inspect the hazardous wastes storage area. Manifests were not available for review on this date as they have not had any pickups.; Note: data in [EVAL Notes] field for some records is truncated from the source.

Eval Date: 11/03/2014
Violations Found: No
Eval General Type: Other/Unknown
Eval Type: Other, not routine, done by local agency
Eval Division: Orange County Environmental Health
Eval Program: HW
Eval Source: CERS
Eval Notes:

Attempt to leave msg for Donna Lane re: hw definition and used oil disposal; Note: data in [EVAL Notes] field for some records is truncated from the source.

Eval Date: 03/13/2019
Violations Found: No
Eval General Type: Other/Unknown
Eval Type: Other, not routine, done by local agency
Eval Division: Orange County Environmental Health
Eval Program: HW
Eval Source: CERS
Eval Notes:

Received copy of manifest for 1 drum of used oil dated March 12, 2109. Violation I053 is abated this date. Email report to moebelmontes12@gmail.com.; Note: data in [EVAL Notes] field for some records is truncated from the source.

Eval Date: 03/26/2016
Violations Found: No
Eval General Type: Other/Unknown
Eval Type: Other, not routine, done by local agency
Eval Division: Orange County Environmental Health
Eval Program: HW
Eval Source: CERS
Eval Notes:

Map Key	Number of Records	Direction	Distance (mi/ft)	Elev/Diff (ft)	Site	DB
---------	-------------------	-----------	------------------	----------------	------	----

File purge.; Note: data in [EVAL Notes] field for some records is truncated from the source.

Eval Date: 07/30/2014
Violations Found: No
Eval General Type: Other/Unknown
Eval Type: Other, not routine, done by local agency
Eval Division: Orange County Environmental Health
Eval Program: HW
Eval Source: CERS
Eval Notes:

Discussion with Donna re: hazardous waste streams; Note: data in [EVAL Notes] field for some records is truncated from the source.

Eval Date: 08/27/2014
Violations Found: No
Eval General Type: Other/Unknown
Eval Type: Other, not routine, done by local agency
Eval Division: Orange County Environmental Health
Eval Program: HW
Eval Source: CERS
Eval Notes:

Questions re: hw disposal options; Note: data in [EVAL Notes] field for some records is truncated from the source.

Eval Date: 03/21/2022
Violations Found: No
Eval General Type: Compliance Evaluation Inspection
Eval Type: Routine done by local agency
Eval Division: Orange County Environmental Health
Eval Program: HW
Eval Source: CERS
Eval Notes:

On site for a routine hazardous waste inspection. Consent to inspect and take any necessary photos was given by Moe Belmontes. This facility is non-RCRA small quantity generator of golf course fleet maintenance. Walked throughout the facility. Observed hazardous waste storage areas. No hazardous waste or universal waste observed in the dumpster. Containers were closed and properly labeled. The following hazardous waste streams were observed: used motor oil and used oil filters. Emergency plan and manifests were available and reviewed. Employees are reported to be trained. No hazardous waste violations were observed on this date. This report will be emailed to moebelmontes12@gmail.com.; Note: data in [EVAL Notes] field for some records is truncated from the source.

Affiliations

Affil Type Desc: Legal Owner
Entity Name: NEWPORT BEACH GOLF LLC
Entity Title:
Address: 3100 Irvine Avenue
City: Newport Beach
State: CA
Country: United States
Zip Code: 92660
Phone: (949) 852-8681

Affil Type Desc: Environmental Contact
Entity Name: moe belmontes
Entity Title:
Address: 3100 irvine ave
City: Newport Beach
State: CA
Country:
Zip Code: 92660
Phone:

Affil Type Desc: Document Preparer
Entity Name: moe belmontes
Entity Title:

Map Key	Number of Records	Direction	Distance (mi/ft)	Elev/Diff (ft)	Site	DB
Address: City: State: Country: Zip Code: Phone:						
Affil Type Desc: Entity Name: Entity Title: Address: City: State: Country: Zip Code: Phone:		Parent Corporation NEWPORT BEACH GOLF COURSE				
Affil Type Desc: Entity Name: Entity Title: Address: City: State: Country: Zip Code: Phone:		CUPA District Orange County Env Health 1241 East Dyer RoadSuite 120 Santa Ana CA 92705-5611 (714) 433-6406				
Affil Type Desc: Entity Name: Entity Title: Address: City: State: Country: Zip Code: Phone:		Operator moe belmontes (949) 432-1888				
Affil Type Desc: Entity Name: Entity Title: Address: City: State: Country: Zip Code: Phone:		Facility Mailing Address Mailing Address 3100 irvine ave Newport Beach CA 92660				
Affil Type Desc: Entity Name: Entity Title: Address: City: State: Country: Zip Code: Phone:		Identification Signer moe belmontes super intendant 				

Coordinates

Env Int Type Code:	CalARP	Longitude:	-117.881640
Program ID:	10514764	Coord Name:	
Latitude:	33.658610	Ref Point Type Desc:	Center of a facility or station.

<u>2</u>	1 of1	NNW	0.01 / 69.25	25.33 / -2	FLOWER STREET BRIDGE REPAIR	FINDS/FRS
CA						

Map Key	Number of Records	Direction	Distance (mi/ft)	Elev/Diff (ft)	Site	DB
<hr/>						
Registry ID:		110065001483				
FIPS Code:						
HUC Code:		18070204				
Site Type Name:		STATIONARY				
Location Description:						
Supplemental Location:						
Create Date:		10-OCT-15				
Update Date:						
Interest Types:		STATE MASTER				
SIC Codes:						
SIC Code Descriptions:						
NAICS Codes:						
NAICS Code Descriptions:						
Conveyor:		CALEPA				
Federal Facility Code:						
Federal Agency Name:						
Tribal Land Code:						
Tribal Land Name:						
Congressional Dist No:		48				
Census Block Code:		060590631012013				
EPA Region Code:		09				
County Name:		ORANGE				
US/Mexico Border Ind:						
Latitude:		33.659722				
Longitude:		-117.881681				
Reference Point:						
Coord Collection Method:		UNKNOWN				
Accuracy Value:						
Datum:		NAD83				
Source:						
Facility Detail Rprt URL:		https://ofmpub.epa.gov/frs_public2/fii_query_detail.disp_program_facility?p_registry_id=110065001483				
Data Source:		Facility Registry Service - Single File				
Program Acronyms:						
CA-ENVIROVIEW:314704						

<u>3</u>	1 of 1	E	0.02 / 93.74	62.46 / 35	20321 ACACIA ST #200 SANTA ANA HEIGHTS CA 927070000	HIST MANIFEST
----------	--------	---	-----------------	---------------	---	------------------

Gen EPA ID: CAL000022992
Create Date: 05/09/1990 0:00
Inact Date: 6/30/1993 0:00:00
Facility Mail Street: 20321 ACACIA ST #200
Facility Mail City: SANTA ANA HEIGHTS
Facility Mail State: CA
Facility Mail Zip: 927070000
Contact Phone(s): 7147241068
File Year(s): 1989; 1990; 1991; 1992
Contact Name(s): UNDELIVERABLE 93 FEE FORM

Tanner Information

State Waste Code:	541	Generator County:	Orange
Year:	1990	Tsd Epa ID:	CAD982524613
Tons:	0.5	Tsd County:	Orange
Method Code:	R01		
State Waste Code Desc:	Photochemicals/photoprocessing waste		
Method Description:			

Tanner Information

Map Key	Number of Records	Direction	Distance (mi/ft)	Elev/Diff (ft)	Site	DB
<hr/>						
State Waste Code:	541				Generator County:	Orange
Year:	1989				Tsd Epa ID:	CAD982524613
Tons:	0.06				Tsd County:	Orange
Method Code:	R01					
State Waste Code Desc:	Photochemicals/photoprocessing waste					
Method Description:						
 <u>Tanner Information</u>						
State Waste Code:	541				Generator County:	Orange
Year:	1989				Tsd Epa ID:	CAD982524613
Tons:	0				Tsd County:	Orange
Method Code:	1					
State Waste Code Desc:	Photochemicals/photoprocessing waste					
Method Description:						
 <u>Tanner Information</u>						
State Waste Code:	541				Generator County:	Orange
Year:	1991				Tsd Epa ID:	CAD982524613
Tons:	0.5				Tsd County:	Orange
Method Code:	R01					
State Waste Code Desc:	Photochemicals/photoprocessing waste					
Method Description:						
 <u>Tanner Information</u>						
State Waste Code:	541				Generator County:	Orange
Year:	1992				Tsd Epa ID:	CAD982524613
Tons:	0.02				Tsd County:	Orange
Method Code:	R01					
State Waste Code Desc:	Photochemicals/photoprocessing waste					
Method Description:						

4	1 of 1	E	0.02 / 124.00	63.44 / 36	JOHN J CROSS DDS INC DBA OC LIFESMILES 20271 SW ACACIA ST STE 100 NEWPORT BEACH CA 92660-1731	RCRA NON GEN
EPA Handler ID:	CAL000309407					
Gen Status Universe:	No Report					
Contact Name:	JAN KYLANDER					
Contact Address:	20271 ACACIA ST STE 100 , , NEWPORT BEACH , CA, 92660 ,					
Contact Phone No and Ext:	949-261-1123					
Contact Email:	JANK@OCLIFESMILES.COM					
Contact Country:						
County Name:	ORANGE					
EPA Region:	09					
Land Type:						
Receive Date:	20060724					
Location Latitude:	33.65928					
Location Longitude:	-117.879278					

Violation/Evaluation Summary

Note: NO RECORDS: As of Oct 2023, there are no Compliance Monitoring and Enforcement (violation) records associated with this facility (EPA ID).

Handler Summary

Importer Activity: No
Mixed Waste Generator: No

Map Key	Number of Records	Direction	Distance (mi/ft)	Elev/Diff (ft)	Site	DB
Transporter Activity:		No				
Transfer Facility:		No				
Onsite Burner Exemption:		No				
Furnace Exemption:		No				
Underground Injection Activity:		No				
Commercial TSD:		No				
Used Oil Transporter:		No				
Used Oil Transfer Facility:		No				
Used Oil Processor:		No				
Used Oil Refiner:		No				
Used Oil Burner:		No				
Used Oil Market Burner:		No				
Used Oil Spec Marketer:		No				

Hazardous Waste Handler Details

Sequence No: 1
Receive Date: 20060724
Handler Name: JOHN J CROSS DDS INC DBA OC LIFESMILES
Source Type: Implementer
Federal Waste Generator Code: N
Generator Code Description: Not a Generator, Verified

Owner/Operator Details

Owner/Operator Ind:	Current Owner	Street No:	
Type:	Other	Street 1:	20271 SW ACACIA ST STE 100
Name:	JOHN J CROSS DDS INC	Street 2:	
Date Became Current:		City:	NEWPORT BEACH
Date Ended Current:		State:	CA
Phone:	949-261-1123	Country:	
Source Type:	Implementer	Zip Code:	92660-0000

Owner/Operator Ind:	Current Operator	Street No:	
Type:	Other	Street 1:	20271 ACACIA ST STE 100
Name:	JAN KYLANDER	Street 2:	
Date Became Current:		City:	NEWPORT BEACH
Date Ended Current:		State:	CA
Phone:	949-261-1123	Country:	
Source Type:	Implementer	Zip Code:	92660

5	1 of 7	W	0.04 / 193.45	38.81 / 11	NEWPORT BAY TERRACE 1691 MESA DRIVE NEWPORT BEACH CA 92260	RCRA NON GEN
----------	--------	----------	--------------------------	-----------------------	---	-------------------------

EPA Handler ID: CAC002993348
Gen Status Universe: No Report
Contact Name: JANN GORDAN
Contact Address: 1691 MESA DRIVE , , NEWPORT BEACH , CA, 92260 ,
Contact Phone No and Ext: 714-545-4855
Contact Email: ANDREW@PWSEI.COM
Contact Country:
County Name: ORANGE
EPA Region: 09
Land Type:
Receive Date: 20181217
Location Latitude: 33.659496
Location Longitude: -117.883805

Violation/Evaluation Summary

Note: NO RECORDS: As of Oct 2023, there are no Compliance Monitoring and Enforcement (violation) records associated with this facility (EPA ID).

Map Key	Number of Records	Direction	Distance (mi/ft)	Elev/Diff (ft)	Site	DB
---------	-------------------	-----------	------------------	----------------	------	----

Handler Summary

Importer Activity: No
 Mixed Waste Generator: No
 Transporter Activity: No
 Transfer Facility: No
 Onsite Burner Exemption: No
 Furnace Exemption: No
 Underground Injection Activity: No
 Commercial TSD: No
 Used Oil Transporter: No
 Used Oil Transfer Facility: No
 Used Oil Processor: No
 Used Oil Refiner: No
 Used Oil Burner: No
 Used Oil Market Burner: No
 Used Oil Spec Marketer: No

Hazardous Waste Handler Details

Sequence No: 1
 Receive Date: 20181217
 Handler Name: NEWPORT BAY TERRACE
 Source Type: Implementer
 Federal Waste Generator Code: N
 Generator Code Description: Not a Generator, Verified

Owner/Operator Details

Owner/Operator Ind:	Current Owner	Street No:	
Type:	Other	Street 1:	1691 MESA DRIVE
Name:	JANN GORDAN	Street 2:	
Date Became Current:		City:	NEWPORT BEACH
Date Ended Current:		State:	CA
Phone:	714-545-4855	Country:	
Source Type:	Implementer	Zip Code:	92260
Owner/Operator Ind:	Current Operator	Street No:	
Type:	Other	Street 1:	1691 MESA DRIVE
Name:	JANN GORDAN	Street 2:	
Date Became Current:		City:	NEWPORT BEACH
Date Ended Current:		State:	CA
Phone:	714-545-4855	Country:	
Source Type:	Implementer	Zip Code:	92260

5	2 of 7	W	0.04 / 193.45	38.81 / 11	NEWPORT BAY TERRACE APTS 1691 MESA DRIVE #S16 NEWPORT BEACH CA 92660	RCRA NON GEN
-------------------	--------	---	---------------	------------	--	-----------------

EPA Handler ID: CAC003049509
 Gen Status Universe: No Report
 Contact Name: JANN GORDAN
 Contact Address: 1691 MESA DRIVE #S16 , , NEWPORT BEACH , CA, 92660 ,
 Contact Phone No and Ext: 949-310-0861
 Contact Email: DONNAC@PWSEI.COM
 Contact Country:
 County Name: ORANGE
 EPA Region: 09
 Land Type:
 Receive Date: 20200103
 Location Latitude:
 Location Longitude:

Violation/Evaluation Summary

Map Key	Number of Records	Direction	Distance (mi/ft)	Elev/Diff (ft)	Site	DB
---------	-------------------	-----------	------------------	----------------	------	----

Note: NO RECORDS: As of Oct 2023, there are no Compliance Monitoring and Enforcement (violation) records associated with this facility (EPA ID).

Handler Summary

Importer Activity: No
Mixed Waste Generator: No
Transporter Activity: No
Transfer Facility: No
Onsite Burner Exemption: No
Furnace Exemption: No
Underground Injection Activity: No
Commercial TSD: No
Used Oil Transporter: No
Used Oil Transfer Facility: No
Used Oil Processor: No
Used Oil Refiner: No
Used Oil Burner: No
Used Oil Market Burner: No
Used Oil Spec Marketer: No

Hazardous Waste Handler Details

Sequence No: 1
Receive Date: 20200103
Handler Name: NEWPORT BAY TERRACE APTS
Source Type: Implementer
Federal Waste Generator Code: N
Generator Code Description: Not a Generator, Verified

Owner/Operator Details

Owner/Operator Ind:	Current Owner	Street No:	
Type:	Other	Street 1:	1691 MESA DRIVE #S16
Name:	JANN GORDAN	Street 2:	
Date Became Current:		City:	NEWPORT BEACH
Date Ended Current:		State:	CA
Phone:	949-310-0861	Country:	
Source Type:	Implementer	Zip Code:	92660

Owner/Operator Ind:	Current Operator	Street No:	
Type:	Other	Street 1:	1691 MESA DRIVE #S16
Name:	JANN GORDAN	Street 2:	
Date Became Current:		City:	NEWPORT BEACH
Date Ended Current:		State:	CA
Phone:	949-310-0861	Country:	
Source Type:	Implementer	Zip Code:	92660

<u>5</u>	3 of 7	W	0.04 / 193.45	38.81 / 11	NEWPORT BAY TERRACE APTS 1691 MESA DR NEWPORT BEACH CA 92660	RCRA NON GEN
----------	--------	---	------------------	---------------	--	-----------------

EPA Handler ID: CAC003073817
Gen Status Universe: No Report
Contact Name: JANN GORDON
Contact Address: 1691 MESA DR , , NEWPORT BEACH , CA, 92660 ,
Contact Phone No and Ext: 714-545-4855
Contact Email: ANAB@PWSEI.COM
Contact Country:
County Name: ORANGE
EPA Region: 09
Land Type:
Receive Date: 20200707
Location Latitude:

Map Key	Number of Records	Direction	Distance (mi/ft)	Elev/Diff (ft)	Site	DB
---------	-------------------	-----------	------------------	----------------	------	----

Location Longitude:

Violation/Evaluation Summary

Note: NO RECORDS: As of Oct 2023, there are no Compliance Monitoring and Enforcement (violation) records associated with this facility (EPA ID).

Handler Summary

Importer Activity: No
 Mixed Waste Generator: No
 Transporter Activity: No
 Transfer Facility: No
 Onsite Burner Exemption: No
 Furnace Exemption: No
 Underground Injection Activity: No
 Commercial TSD: No
 Used Oil Transporter: No
 Used Oil Transfer Facility: No
 Used Oil Processor: No
 Used Oil Refiner: No
 Used Oil Burner: No
 Used Oil Market Burner: No
 Used Oil Spec Marketer: No

Hazardous Waste Handler Details

Sequence No: 1
 Receive Date: 20200707
 Handler Name: NEWPORT BAY TERRACE APTS
 Source Type: Implementer
 Federal Waste Generator Code: N
 Generator Code Description: Not a Generator, Verified

Owner/Operator Details

Owner/Operator Ind:	Current Owner	Street No:	
Type:	Other	Street 1:	1691 MESA DR
Name:	NEWPORT BAY TERRACE APTS	Street 2:	
Date Became Current:		City:	NEWPORT BEACH
Date Ended Current:		State:	CA
Phone:	714-545-4855	Country:	
Source Type:	Implementer	Zip Code:	92660
Owner/Operator Ind:	Current Operator	Street No:	
Type:	Other	Street 1:	1691 MESA DR
Name:	JANN GORDON	Street 2:	
Date Became Current:		City:	NEWPORT BEACH
Date Ended Current:		State:	CA
Phone:	714-545-4855	Country:	
Source Type:	Implementer	Zip Code:	92660

5	4 of 7	W	0.04 / 193.45	38.81 / 11	NEWPORT BAY TERRACE APTS 1691 MESA DR NEWPORT BEACH CA 92660	RCRA NON GEN
-------------------	--------	---	---------------	------------	--	-----------------

EPA Handler ID: CAC003144428
 Gen Status Universe: No Report
 Contact Name: JANN GORDAN
 Contact Address: 1691 MESA DR , , NEWPORT BEACH , CA, 92660 ,
 Contact Phone No and Ext: 714-545-4855
 Contact Email: SCHEDULING@PWSEI.COM
 Contact Country:

Map Key	Number of Records	Direction	Distance (mi/ft)	Elev/Diff (ft)	Site	DB
---------	-------------------	-----------	------------------	----------------	------	----

County Name:	ORANGE
EPA Region:	09
Land Type:	
Receive Date:	20211020
Location Latitude:	
Location Longitude:	

Violation/Evaluation Summary

Note: NO RECORDS: As of Oct 2023, there are no Compliance Monitoring and Enforcement (violation) records associated with this facility (EPA ID).

Handler Summary

Importer Activity:	No
Mixed Waste Generator:	No
Transporter Activity:	No
Transfer Facility:	No
Onsite Burner Exemption:	No
Furnace Exemption:	No
Underground Injection Activity:	No
Commercial TSD:	No
Used Oil Transporter:	No
Used Oil Transfer Facility:	No
Used Oil Processor:	No
Used Oil Refiner:	No
Used Oil Burner:	No
Used Oil Market Burner:	No
Used Oil Spec Marketer:	No

Hazardous Waste Handler Details

Sequence No:	1
Receive Date:	20211020
Handler Name:	NEWPORT BAY TERRACE APTS
Source Type:	Implementer
Federal Waste Generator Code:	N
Generator Code Description:	Not a Generator, Verified

Owner/Operator Details

Owner/Operator Ind:	Current Owner	Street No:	
Type:	Other	Street 1:	1691 MESA DR
Name:	NEWPORT BAY TERRACE APTS	Street 2:	
Date Became Current:		City:	NEWPORT BEACH
Date Ended Current:		State:	CA
Phone:	714-545-4855	Country:	
Source Type:	Implementer	Zip Code:	92660

Owner/Operator Ind:	Current Operator	Street No:	
Type:	Other	Street 1:	1691 MESA DR
Name:	JANN GORDAN	Street 2:	
Date Became Current:		City:	NEWPORT BEACH
Date Ended Current:		State:	CA
Phone:	714-545-4855	Country:	
Source Type:	Implementer	Zip Code:	92660

5	5 of 7	W	0.04 / 193.45	38.81 / 11	NEWPORT BAY TERRACE APTS 1691 MESA DR NEWPORT BEACH CA 92660	RCRA NON GEN
-------------------	--------	---	---------------	------------	--	-----------------

EPA Handler ID:	CAC003169197
Gen Status Universe:	No Report

Map Key	Number of Records	Direction	Distance (mi/ft)	Elev/Diff (ft)	Site	DB
Contact Name:		JANN GORDAN				
Contact Address:		1691 MESA DR , , NEWPORT BEACH , CA, 92660 ,				
Contact Phone No and Ext:		949-310-0861				
Contact Email:		SCHEDULING@PWSEI.COM				
Contact Country:						
County Name:		ORANGE				
EPA Region:		09				
Land Type:						
Receive Date:		20220401				
Location Latitude:						
Location Longitude:						

Violation/Evaluation Summary

Note: NO RECORDS: As of Oct 2023, there are no Compliance Monitoring and Enforcement (violation) records associated with this facility (EPA ID).

Handler Summary

Importer Activity: No
Mixed Waste Generator: No
Transporter Activity: No
Transfer Facility: No
Onsite Burner Exemption: No
Furnace Exemption: No
Underground Injection Activity: No
Commercial TSD: No
Used Oil Transporter: No
Used Oil Transfer Facility: No
Used Oil Processor: No
Used Oil Refiner: No
Used Oil Burner: No
Used Oil Market Burner: No
Used Oil Spec Marketer: No

Hazardous Waste Handler Details

Sequence No: 1
Receive Date: 20220401
Handler Name: NEWPORT BAY TERRACE APTS
Source Type: Implementer
Federal Waste Generator Code: N
Generator Code Description: Not a Generator, Verified

Owner/Operator Details

Owner/Operator Ind:	Current Operator	Street No:	
Type:	Other	Street 1:	1691 MESA DR
Name:	JANN GORDAN	Street 2:	
Date Became Current:		City:	NEWPORT BEACH
Date Ended Current:		State:	CA
Phone:	949-310-0861	Country:	
Source Type:	Implementer	Zip Code:	92660

Owner/Operator Ind:	Current Owner	Street No:	
Type:	Other	Street 1:	1691 MESA DR
Name:	NEWPORT BAY TERRACE APTS	Street 2:	
Date Became Current:		City:	NEWPORT BEACH
Date Ended Current:		State:	CA
Phone:	949-310-0861	Country:	
Source Type:	Implementer	Zip Code:	92660

Map Key	Number of Records	Direction	Distance (mi/ft)	Elev/Diff (ft)	Site	DB
5	6 of 7	W	0.04 / 193.45	38.81 / 11	NEWPORT BAY TERRACE APTS 1691 MESA DR NEWPORT BEACH CA 92660	RCRA NON GEN

EPA Handler ID: CAC003177236
Gen Status Universe: No Report
Contact Name: JANN MAY
Contact Address: 1691 MESA DR , , NEWPORT BEACH , CA, 92660 ,
Contact Phone No and Ext: 949-310-0861
Contact Email: SCHEDULING@PWSEI.COM
Contact Country:
County Name: ORANGE
EPA Region: 09
Land Type:
Receive Date: 20220520
Location Latitude:
Location Longitude:

Violation/Evaluation Summary

Note: NO RECORDS: As of Oct 2023, there are no Compliance Monitoring and Enforcement (violation) records associated with this facility (EPA ID).

Handler Summary

Importer Activity: No
Mixed Waste Generator: No
Transporter Activity: No
Transfer Facility: No
Onsite Burner Exemption: No
Furnace Exemption: No
Underground Injection Activity: No
Commercial TSD: No
Used Oil Transporter: No
Used Oil Transfer Facility: No
Used Oil Processor: No
Used Oil Refiner: No
Used Oil Burner: No
Used Oil Market Burner: No
Used Oil Spec Marketer: No

Hazardous Waste Handler Details

Sequence No: 1
Receive Date: 20220520
Handler Name: NEWPORT BAY TERRACE APTS
Source Type: Implementer
Federal Waste Generator Code: N
Generator Code Description: Not a Generator, Verified

Owner/Operator Details

Owner/Operator Ind:	Current Owner	Street No:	
Type:	Other	Street 1:	1691 MESA DR #K3
Name:	NEWPORT BAY TERRACE APTS	Street 2:	
Date Became Current:		City:	NEWPORT BEACH
Date Ended Current:		State:	CA
Phone:	949-310-0861	Country:	
Source Type:	Implementer	Zip Code:	92660
Owner/Operator Ind:	Current Operator	Street No:	
Type:	Other	Street 1:	1691 MESA DR
Name:	JANN MAY	Street 2:	
Date Became Current:		City:	NEWPORT BEACH

Map Key	Number of Records	Direction	Distance (mi/ft)	Elev/Diff (ft)	Site	DB
Date Ended Current:				State:	CA	
Phone:	949-310-0861			Country:		
Source Type:	Implementer			Zip Code:	92660	

5	7 of 7	W	0.04 / 193.45	38.81 / 11	NEWPORT BAY TERRACE APTS 1691 MESA DR NEWPORT BEACH CA 92660	RCRA NON GEN
-------------------	--------	---	---------------	------------	--	-----------------

EPA Handler ID: CAC003171236
Gen Status Universe: No Report
Contact Name: JANN GORDAN
Contact Address: 1691 MESA DR , , NEWPORT BEACH , CA, 92660 ,
Contact Phone No and Ext: 949-310-0861
Contact Email: SCHEDULING@PWSEI.COM
Contact Country:
County Name: ORANGE
EPA Region: 09
Land Type:
Receive Date: 20220414
Location Latitude:
Location Longitude:

Violation/Evaluation Summary

Note: NO RECORDS: As of Oct 2023, there are no Compliance Monitoring and Enforcement (violation) records associated with this facility (EPA ID).

Handler Summary

Importer Activity: No
Mixed Waste Generator: No
Transporter Activity: No
Transfer Facility: No
Onsite Burner Exemption: No
Furnace Exemption: No
Underground Injection Activity: No
Commercial TSD: No
Used Oil Transporter: No
Used Oil Transfer Facility: No
Used Oil Processor: No
Used Oil Refiner: No
Used Oil Burner: No
Used Oil Market Burner: No
Used Oil Spec Marketer: No

Hazardous Waste Handler Details

Sequence No: 1
Receive Date: 20220414
Handler Name: NEWPORT BAY TERRACE APTS
Source Type: Implementer
Federal Waste Generator Code: N
Generator Code Description: Not a Generator, Verified

Owner/Operator Details

Owner/Operator Ind:	Current Owner	Street No:	
Type:	Other	Street 1:	1691 MESA DR
Name:	NEWPORT BAY TERRACE APTS	Street 2:	
Date Became Current:		City:	NEWPORT BEACH
Date Ended Current:		State:	CA
Phone:	949-310-0861	Country:	
Source Type:	Implementer	Zip Code:	92660

Map Key	Number of Records	Direction	Distance (mi/ft)	Elev/Diff (ft)	Site	DB
<div> <div> Owner/Operator Ind: Current Operator Type: Other Name: JANN GORDAN Date Became Current: Date Ended Current: Phone: 949-310-0861 Source Type: Implementer </div> <div> Street No: Street 1: 1691 MESA DR Street 2: City: NEWPORT BEACH State: CA Country: Zip Code: 92660 </div> </div>						
<u>6</u>	1 of 2	SSE	0.04 / 207.29	59.38 / 32	20401 ACACIA ST NEWPORT BEACH CA 92707	AST
<div> Total Capacity(Gal): 1,320 CUPA: Orange </div> <div> Owner Name: NEWPORT BEACH FIRE DEPT # 7 County: Orange </div>						
<u>6</u>	2 of 2	SSE	0.04 / 207.29	59.38 / 32	NEWPORT BEACH FIRE DEPT STATION 7 20401 ACACIA ST NEWPORT BEACH CA 92660	CERS TANK
<div> Site ID: 418850 Latitude: 33.657340 Longitude: -117.880770 </div>						
<u>Regulated Programs</u>						
<div> EI ID: 10563850 EI Description: Aboveground Petroleum Storage </div> <div> EI ID: 10563850 EI Description: Chemical Storage Facilities </div>						
<u>Violations</u>						
<div> Violation Date: 07/06/2023 Violation Program: HMRRP Citation: HSC 6.95 25508(a)(3) - California Health and Safety Code, Chapter 6.95, Section(s) 25508(a)(3) Violation Notes: </div> <div> Violation Source: CERS Violation Division: Orange County Environmental Health </div>						
Returned to compliance on 07/18/2023. The facility contains the incorrect Unified Program Agency number in their emergency response plan.						
<u>Violation Description:</u>						
Failure to establish and electronically submit an adequate emergency response plan and procedures for a release or threatened release of a hazardous material.						
<u>Violations</u>						
<div> Violation Date: 06/15/2016 Violation Program: APSA Citation: HSC 6.67 25270.4.5(a) - California Health and Safety Code, Chapter 6.67, Section(s) 25270.4.5(a) Violation Notes: </div> <div> Violation Source: CERS Violation Division: Orange County Environmental Health </div>						
Returned to compliance on 04/18/2017. At the time of the inspection, a Spill Prevention Controls and Countermeasures Plan (SPCC) was not located. Our records indicate that a plan was observed (dated 1/5/10) on an earlier inspection conducted 12/30/10. Please locate the plan, or if necessary, develop a plan. If an SPCC must be developed, contact me to obtain the federal SPCC template which is much less work-intensive. Note: - Facilities that are a qualified Tier 1 facility (store less than 10,000 gallons, with no single tank/container having a volume greater than 5,000 gallons) can create their own SPCC Plan using a federal template. - Plan is required to be reviewed every 5 years. Provide a copy of the SPCC within 60 days (8/15/16)						
<u>Violation Description:</u>						
Failure to maintain a complete copy of the SPCC Plan at the facility if the facility is normally attended at least four hours per day, or at the nearest field						

Map Key	Number of Records	Direction	Distance (mi/ft)	Elev/Diff (ft)	Site	DB
---------	-------------------	-----------	------------------	----------------	------	----

office if the facility is not so attended.

Violations

Violation Date: 01/12/2017
Violation Program: HMRRP
Citation: HSC 6.95 25508(a)(1) - California Health and Safety Code, Chapter 6.95, Section(s) 25508(a)(1)
Violation Notes:

Returned to compliance on 02/27/2017. The HMBEP site map was missing required labels. Labels for entrances and exits, emergency response equipment, and emergency shutoffs (fuel, gas, water, electric) must shown on the map. Please submit a revised HMBEP within 30 days.

Violation Description:

Failure to complete and electronically submit a site map with all required content.

Violations

Violation Date: 06/24/2019
Violation Program: APSA
Citation: HSC 6.67 25270.4.5(a) - California Health and Safety Code, Chapter 6.67, Section(s) 25270.4.5(a)
Violation Notes:

Returned to compliance on 07/23/2019. OBSERVATION: Failure to comply with one or more of the following requirements: 1. Have record of inspections and integrity tests signed by the appropriate supervisor or inspector. 2. Keep written procedures and records of inspections and integrity tests for at least three years. 3. Keep comparison records. CORRECTIVE ACTION: Keep written inspection procedures, records of inspections and integrity testing, signed by appropriate supervisor/inspector, for at least 3 years. Submit a copy of first month's inspection to this Agency within 30 days.

Violation Description:

Failure to comply with one or more of the following requirements:

1. Have record of inspections and integrity tests signed by the appropriate supervisor or inspector.
2. Keep written procedures and records of inspections and integrity tests for at least three years.
3. Keep comparison records.

Violations

Violation Date: 06/24/2019
Violation Program: APSA
Citation: HSC 6.67 25270.4.5(a) - California Health and Safety Code, Chapter 6.67, Section(s) 25270.4.5(a)
Violation Notes:

Returned to compliance on 07/23/2019. OBSERVATION: Failure to maintain SPCC plan onsite if facility is manned at least four (4) hours per day, or at the nearest field office if the facility is not so attended. CORRECTIVE ACTION: Maintain SPCC plan onsite If facility staffed 4 hrs/day, or at the nearest field office if the facility is not so attended.

Violation Description:

Failure to maintain a complete copy of the SPCC Plan at the facility if the facility is normally attended at least four hours per day, or at the nearest field office if the facility is not so attended.

Violations

Violation Date: 06/24/2019
Violation Program: APSA
Citation: HSC 6.67 25270.4.5(a) - California Health and Safety Code, Chapter 6.67, Section(s) 25270.4.5(a)
Violation Notes:

Returned to compliance on 07/23/2019. OBSERVATION: Failure to implement SPCC. CORRECTIVE ACTION: Implement SPCC. Submit copy of first month's inspection to this Agency within 30 days.

Violation Description:

Map Key	Number of Records	Direction	Distance (mi/ft)	Elev/Diff (ft)	Site	DB
---------	-------------------	-----------	------------------	----------------	------	----

Failure to implement the SPCC Plan.

Violations

Violation Date: 04/18/2017
Violation Program: APSA
Citation: HSC 6.67 25270.4.5 (a) - California Health and Safety Code, Chapter 6.67, Section(s) 25270.4.5 (a)
Violation Notes:

Returned to compliance on 12/06/2017. A 5 year review of the SPCC plan was not performed. Please perform a 5 year review and provide the recertified plan to this agency as soon as possible.

Violation Description:

Failure to complete a review and evaluation of the SPCC Plan at least once every five years, document the completion of the review, and sign a statement as to whether the SPCC Plan will be amended.

Evaluations

Eval Date: 06/24/2019
Violations Found: Yes
Eval General Type: Compliance Evaluation Inspection
Eval Type: Routine done by local agency
Eval Division: Orange County Environmental Health
Eval Program: APSA
Eval Source: CERS
Eval Notes:

Conducted Aboveground Petroleum Storage Tank inspection with Ralph Gerardo, Fire Facilities Coordinator. Facility has 2 aboveground tanks: * 1,000-gallon Diesel tank * 650-gallon Diesel tank for backup generator Facility did not have a copy of the Spill Prevention, Control, and Countermeasure Plan (SPCC) on site for review. Please keep a copy of the SPCC plan on site and implement immediately.; Note: data in [EVAL Notes] field for some records is truncated from the source.

Eval Date: 07/06/2023
Violations Found: Yes
Eval General Type: Compliance Evaluation Inspection
Eval Type: Routine done by local agency
Eval Division: Orange County Environmental Health
Eval Program: HMRRP
Eval Source: CERS
Eval Notes:

On site for a routine hazardous materials inspection. Consent to enter and inspect was granted by Melissa Miles. Observed the following disclosable materials: -Diesel Hazardous Materials submittal in CERS has been reviewed/verified. E-mailed copy of report to mmiles@nbfed.net.; Note: data in [EVAL Notes] field for some records is truncated from the source.

Eval Date: 12/19/2017
Violations Found: No
Eval General Type: Other/Unknown
Eval Type: Other, not routine, done by local agency
Eval Division: Orange County Environmental Health
Eval Program: HMRRP
Eval Source: CERS
Eval Notes:

CERS Review - Accepted Facility Information and Hazardous Materials Inventory; Note: data in [EVAL Notes] field for some records is truncated from the source.

Eval Date: 03/06/2017
Violations Found: No
Eval General Type: Other/Unknown
Eval Type: Other, not routine, done by local agency

Map Key	Number of Records	Direction	Distance (mi/ft)	Elev/Diff (ft)	Site	DB
---------	-------------------	-----------	------------------	----------------	------	----

Eval Division:	Orange County Environmental Health
Eval Program:	HMRRP
Eval Source:	CERS
Eval Notes:	

2017 HMBEP Annual Certification Approval. The following documents were received and ACCEPTED on CERS: Business Activities Business Ownership Information Chemical Inventory for 1 material(s) Facility Site Map Emergency Plan Violation I632 was corrected and cleared.; Note: data in [EVAL Notes] field for some records is truncated from the source.

Eval Date:	06/24/2019
Violations Found:	No
Eval General Type:	Compliance Evaluation Inspection
Eval Type:	Routine done by local agency
Eval Division:	Orange County Environmental Health
Eval Program:	HMRRP
Eval Source:	CERS
Eval Notes:	

Email report to: rgerardo@nbfed.net Observed the facility and inspected hazardous materials storage. The minimum disclosure thresholds for the Hazardous Materials Business Emergency Response Plan (HMBEP) are 55 gallons of a liquid, 500 pounds of a solid, or 200 cubic feet of a compressed gas. The following materials were observed in amounts that meet or exceed the minimum volumes required for disclosure: * 1,650 gallons Diesel Notify this agency through CERS, of any change of ownerships, changes in chemical quantities of over 100%, or any new chemicals. No violations observed on this date.; Note: data in [EVAL Notes] field for some records is truncated from the source.

Eval Date:	01/04/2018
Violations Found:	No
Eval General Type:	Other/Unknown
Eval Type:	Other, not routine, done by local agency
Eval Division:	Orange County Environmental Health
Eval Program:	HMRRP
Eval Source:	CERS
Eval Notes:	

CERS Review - Accepted Facility Information, Hazardous Materials Inventory, and Emergency Response & Training Plans; Note: data in [EVAL Notes] field for some records is truncated from the source.

Eval Date:	12/07/2017
Violations Found:	No
Eval General Type:	Other/Unknown
Eval Type:	Other, not routine, done by local agency
Eval Division:	Orange County Environmental Health
Eval Program:	APSA
Eval Source:	CERS
Eval Notes:	

Review of Spill Prevention, Control and Countermeasures (SPCC) Plan dated November 28, 2017. Please address the following issues: * The registration number of the Professional Engineer contains a typographical error. Please have the consultant revise and resign page iv of the plan. * Appendix A - Certification of the Applicability of the Substantial Harm is not signed by the Fire Chief/Fire Marshal. Please submit signed copy. Please revise and resubmit the SPCC plan within 30 days (January 6, 2017). Violation I757, cited on April 18, 2017, is abated. There are no outstanding violations at this time. CERS Review - Submittal was Not Accepted on 12/7/2017 by Denamarie Baker for Orange County Environmental Health Comments by regulator: Business Activities Aboveground Storage Tanks - indicates "No" for operating aboveground storage tanks over 1,320 gallons. This should be "Yes". Please revise and resubmit within 30 days (January 6, 2017). If you have any [Truncated]; Note: data in [EVAL Notes] field for some records is truncated from the source.

Eval Date:	06/15/2016
Violations Found:	Yes
Eval General Type:	Compliance Evaluation Inspection
Eval Type:	Routine done by local agency
Eval Division:	Orange County Environmental Health
Eval Program:	APSA
Eval Source:	CERS
Eval Notes:	

On site for an aboveground petroleum storage tank (APST) inspection. A tour of this facility was provided by Carlos Medina, Fire Captain. Facility contains: - 1000g diesel tank (vehicle fueling) - 650g diesel tank (backup generator) Facility is regulated under the Aboveground Storage Tank Act (APSA). This facility has between 1,320 and 9,999 gallons of regulated petroleum products (Tier 1 facility). Facility has the following: - Appropriate

Map Key	Number of Records	Direction	Distance (mi/ft)	Elev/Diff (ft)	Site	DB
---------	-------------------	-----------	------------------	----------------	------	----

secondary containment or diversionary structures Note: - Facilities that are a qualified Tier 1 facility (store less than 10,000 gallons, with no single tank/container having a volume greater than 5,000 gallons) can create their own SPCC Plan using a federal template. - Plan is required to be reviewed every 5 years.; Note: data in [EVAL Notes] field for some records is truncated from the source.

Eval Date: 07/23/2019
Violations Found: No
Eval General Type: Other/Unknown
Eval Type: Other, not routine, done by local agency
Eval Division: Orange County Environmental Health
Eval Program: APSA
Eval Source: CERS
Eval Notes:

This office received a copy of the July 2019 Monthly Inspection Checklist. Violations I031, I151 and I258 are abated this date. There are no outstanding violations at this time.; Note: data in [EVAL Notes] field for some records is truncated from the source.

Eval Date: 07/19/2023
Violations Found: No
Eval General Type: Other/Unknown
Eval Type: Other, not routine, done by local agency
Eval Division: Orange County Environmental Health
Eval Program: HMRRP
Eval Source: CERS
Eval Notes:

The purpose of this off-site inspection is to follow up on violations that were noted on a previous inspection report dated 07/06/23. Violation 1010010 has been corrected. No further action required. E-mailed copy of report to mmiles@nbfed.net.; Note: data in [EVAL Notes] field for some records is truncated from the source.

Eval Date: 01/12/2017
Violations Found: Yes
Eval General Type: Compliance Evaluation Inspection
Eval Type: Routine done by local agency
Eval Division: Orange County Environmental Health
Eval Program: HMRRP
Eval Source: CERS
Eval Notes:

On site for routine hazardous materials and business emergency plan inspection. Consent to enter and inspect was given by Ralph Gerardo, Fire Facilities Coordinator. Observed the facility and inspected hazardous materials storage. The following materials were observed in amounts that meet or exceed the minimum volumes required for disclosure: -Diesel fuel, 1000 gallon tank and 650 gallon generator Business emergency plan was available. A violation was issued for missing site map labels. Annual employee safety training records were maintained. The facility is responsible for identifying all hazardous materials, to include hazardous wastes, which are above disclosure thresholds. If there is a change in the type or amount of chemicals that are maintained on site, please submit revised documents (electronically) within 30 days of the change.; Note: data in [EVAL Notes] field for some records is truncated from the source.

Eval Date: 04/18/2017
Violations Found: Yes
Eval General Type: Other/Unknown
Eval Type: Other, not routine, done by local agency
Eval Division: Orange County Environmental Health
Eval Program: APSA
Eval Source: CERS
Eval Notes:

This agency has received a copy of the facility's SPCC plan. Violation I151 for not having a SPCC plan available was corrected and cleared. The provided plan is dated December 2009 and a 5 year review of the plan was not performed. A violation was issued for the 5 year review.; Note: data in [EVAL Notes] field for some records is truncated from the source.

Affiliations

Affil Type Desc: Operator
Entity Name: Melissa Miles
Entity Title:

Map Key	Number of Records	Direction	Distance (mi/ft)	Elev/Diff (ft)	Site	DB
<hr/>						
Address:						
City:						
State:						
Country:						
Zip Code:						
Phone:			(949) 644-3114			
Affil Type Desc:			Document Preparer			
Entity Name:			Melissa Miles			
Entity Title:						
Address:						
City:						
State:						
Country:						
Zip Code:						
Phone:						
Affil Type Desc:			CUPA District			
Entity Name:			Orange County Env Health			
Entity Title:						
Address:			1241 East Dyer RoadSuite 120			
City:			Santa Ana			
State:			CA			
Country:						
Zip Code:			92705-5611			
Phone:			(714) 433-6406			
Affil Type Desc:			Environmental Contact			
Entity Name:			Melissa Miles			
Entity Title:						
Address:			100 Civic Center Dr			
City:			Newport Beach			
State:			CA			
Country:						
Zip Code:			92660			
Phone:						
Affil Type Desc:			Facility Mailing Address			
Entity Name:			Mailing Address			
Entity Title:						
Address:			100 CIVIC CENTER DR			
City:			NEWPORT BEACH			
State:			CA			
Country:						
Zip Code:			92660			
Phone:						
Affil Type Desc:			Identification Signer			
Entity Name:			Melissa Miles			
Entity Title:			Fire Facilities Coordinator			
Address:						
City:						
State:						
Country:						
Zip Code:						
Phone:						
Affil Type Desc:			Legal Owner			
Entity Name:			City of Newport Beach			
Entity Title:						
Address:			100 Civic Center Drive			
City:			Newport Beach			
State:			CA			
Country:			United States			
Zip Code:			92660			
Phone:			(949) 644-3114			
Affil Type Desc:			Parent Corporation			
Entity Name:			NEWPORT BEACH FIRE DEPT STATION 3			

Map Key	Number of Records	Direction	Distance (mi/ft)	Elev/Diff (ft)	Site	DB
Entity Title: Address: City: State: Country: Zip Code: Phone:						
7	1 of 1	SSE	0.06 / 321.46	57.88 / 30	Newport Beach Fire Dept Station 7 20401 Sw Acacia St Newport Beach, Ca 92660-1706 CA	AST ORANGE

Establishment ID: FA0051610

8	1 of 1	SE	0.07 / 343.46	58.11 / 30	Newport Coast Surgical Institute 20630 SW BIRCH ST STE 110 NEWPORT BEACH CA 92660	CERS HAZ
-------------------	--------	----	---------------	------------	---	----------

Site ID: 599762
Latitude: 33.660430
Longitude: -117.874050

Regulated Programs

EI ID: 10888219 **EI Description:** Chemical Storage Facilities

Violations

Violation Date: 06/27/2022 **Violation Source:** CERS
Violation Program: HMRRP **Violation Division:** Orange County Environmental Health
Citation: HSC 6.95 25508(a)(3) - California Health and Safety Code, Chapter 6.95, Section(s) 25508(a)(3)
Violation Notes:

Returned to compliance on 06/29/2022. The nitrous oxide quantity was reported in CERS as being 584.4 cubic feet. Six 50lb cylinders were observed on site.

Violation Description:

Failure to complete and electronically submit hazardous material inventory information for all reportable hazardous materials on site at or above reportable quantities.

Violations

Violation Date: 12/22/2021 **Violation Source:** CERS
Violation Program: HMRRP **Violation Division:** Orange County Environmental Health
Citation: HSC 6.95 25507 - California Health and Safety Code, Chapter 6.95, Section(s) 25507
Violation Notes:

Returned to compliance on 01/24/2022. Observation: The business has not submitted their Hazardous Materials Business Plan (HMBP) in the California Environmental Reporting System (CERS). Corrective Action: Prepare and submit all components in CERS within 30 days. Please visit <https://cers.calepa.ca.gov/> to begin your submittal.

Violation Description:

Failure to adequately establish and implement a business plan when storing/handling a hazardous material at or above reportable quantities.

Violations

Violation Date: 12/22/2021 **Violation Source:** CERS
Violation Program: HMRRP **Violation Division:** Orange County Environmental Health

Map Key	Number of Records	Direction	Distance (mi/ft)	Elev/Diff (ft)	Site	DB
---------	-------------------	-----------	------------------	----------------	------	----

Citation: HSC 6.95 25508(a)(3) - California Health and Safety Code, Chapter 6.95, Section(s) 25508(a)(3)

Violation Notes:

Returned to compliance on 01/24/2022. Observation: Emergency response plan and procedures has not been electronically submitted. Corrective Action: Emergency response plan must be submitted in CERS within 30 days.

Violation Description:

Failure to establish and electronically submit an adequate emergency response plan and procedures for a release or threatened release of a hazardous material.

Violations

Violation Date:	10/16/2019	Violation Source:	CERS
Violation Program:	HMRRP	Violation Division:	Orange County Environmental Health
Citation:	HSC 6.95 25508(a)(1) - California Health and Safety Code, Chapter 6.95, Section(s) 25508(a)(1)		
Violation Notes:			

Returned to compliance on 11/19/2019.

Violation Description:

Failure to complete and electronically submit a site map with all required content.

Violations

Violation Date:	12/22/2021	Violation Source:	CERS
Violation Program:	HMRRP	Violation Division:	Orange County Environmental Health
Citation:	HSC 6.95 25508(a)(3) - California Health and Safety Code, Chapter 6.95, Section(s) 25508(a)(3)		
Violation Notes:			

Returned to compliance on 01/24/2022. Observation: The diesel fuel in the generator is above the discloser threshold limit and is required to be reported in CERS. Corrective Action: Hazardous Materials Inventory must be electrically submitted in CERS within 30 days.

Violation Description:

Failure to complete and electronically submit hazardous material inventory information for all reportable hazardous materials on site at or above reportable quantities.

Violations

Violation Date:	12/22/2021	Violation Source:	CERS
Violation Program:	HMRRP	Violation Division:	Orange County Environmental Health
Citation:	HSC 6.95 25508(a)(3) - California Health and Safety Code, Chapter 6.95, Section(s) 25508(a)(3)		
Violation Notes:			

Returned to compliance on 01/24/2022. Observation: Annual hazardous materials management training program has not been submitted to CERS. Corrective Action: Training that includes safety procedures in the event of a release or threatened release of diesel fuel, must be submitted within 30 days.

Violation Description:

Failure to establish and/or electronically submit an adequate training program in safety procedures in the event of a release or threatened release of a hazardous material. *Verify agricultural handler exemption HSC 25507.1

Violations

Violation Date:	06/27/2022	Violation Source:	CERS
Violation Program:	HMRRP	Violation Division:	Orange County Environmental Health
Citation:	HSC 6.95 25508(a)(3) - California Health and Safety Code, Chapter 6.95, Section(s) 25508(a)(3)		
Violation Notes:			

Map Key	Number of Records	Direction	Distance (mi/ft)	Elev/Diff (ft)	Site	DB
---------	-------------------	-----------	------------------	----------------	------	----

Returned to compliance on 06/30/2022. The Secondary Emergency Contact is no longer with the facility.

Violation Description:

Failure to report program data electronically.

Violations

Violation Date: 12/22/2021
Violation Program: HMRRP
Citation: HSC 6.95 25508(a)(3) - California Health and Safety Code, Chapter 6.95, Section(s) 25508(a)(3)
Violation Notes:

Returned to compliance on 01/24/2022. Observation: Site map with all required contents has not been electronically submitted. Corrective Action: Site map with all required contents must be submitted in CERS within 30 days.

Violation Description:

Failure to complete and electronically submit a site map with all required content.

Violations

Violation Date: 06/27/2022
Violation Program: HMRRP
Citation: HSC 6.95 25505(a)(4) - California Health and Safety Code, Chapter 6.95, Section(s) 25505(a)(4)
Violation Notes:

Returned to compliance on 06/29/2022. Facility has not provided HMBP training to all employees.

Violation Description:

Failure to provide initial and annual training to all employees in safety procedures in the event of a release or threatened release of a hazardous material or failure to document and maintain training records for a minimum of three years.

Violations

Violation Date: 12/22/2021
Violation Program: HMRRP
Citation: HSC 6.95 25508(a)(3) - California Health and Safety Code, Chapter 6.95, Section(s) 25508(a)(3)
Violation Notes:

Returned to compliance on 01/24/2022. Observation: Owner/Operator and Business Activities forms have not been electronically submitted. Corrective Action: Owner/Operator and Business Activities forms must be electronically submitted in CERS within 30 days.

Violation Description:

Failure to report program data electronically.

Violations

Violation Date: 10/16/2019
Violation Program: HMRRP
Citation: HSC 6.95 25508.1(a)-(f) - California Health and Safety Code, Chapter 6.95, Section(s) 25508.1(a)-(f)
Violation Notes:

Returned to compliance on 11/19/2019. OBSERVATION: The business failed to update business plan within 30 days when one of the following occurs: a 100 percent or more increase in the quantity of a previously disclosed material; any handling of a previously undisclosed hazardous material; a change of business address, business ownership, or business name; or a substantial change in the handler's operations that requires modification to any portion of the business plan. The following materials were observed on site above the disclosure threshold: diesel gasoline and liquified oxygen. CORRECTIVE ACTION: Update the hazardous materials inventory submittal element electronically within 30 days.

Violation Description:

Map Key	Number of Records	Direction	Distance (mi/ft)	Elev/Diff (ft)	Site	DB
---------	-------------------	-----------	------------------	----------------	------	----

Failure to electronically update business plan within 30 days of any one of the following events:
 A 100 percent or more increase in the quantity of a previously disclosed material.
 Any handling of a previously undisclosed hazardous materials at or above reportable quantities.
 A change of business address, business ownership, or business name.
 A substantial change in the handler's operations that requires modification to any portion of the business plan.

Evaluations

Eval Date: 02/02/2022
Violations Found: No
Eval General Type: Other/Unknown
Eval Type: Other, not routine, done by local agency
Eval Division: Orange County Environmental Health
Eval Program: HMRRP
Eval Source: CERS
Eval Notes:

Facility CERS ID 10888219 submittal dated 1/24/22 has been ACCEPTED. Violations I736, I551, I169, I208, I268 and I632 have been corrected. The facility has no open HMBP violations. Emailed a copy of this report to valerie.mendez@scasurgery.com.; Note: data in [EVAL Notes] field for some records is truncated from the source.

Eval Date: 10/16/2019
Violations Found: Yes
Eval General Type: Compliance Evaluation Inspection
Eval Type: Routine done by local agency
Eval Division: Orange County Environmental Health
Eval Program: HMRRP
Eval Source: CERS
Eval Notes:

Eval Date: 06/27/2022
Violations Found: Yes
Eval General Type: Compliance Evaluation Inspection
Eval Type: Routine done by local agency
Eval Division: Orange County Environmental Health
Eval Program: HMRRP
Eval Source: CERS
Eval Notes:

On site to conduct a routine Hazardous Material Business Emergency Plan (HMBP) inspection. Consent to enter and inspect was granted by Acedia Phelps. Observed the following reportable materials: - Oxygen - Nitrous oxide The California Environmental Reporting System (CERS) submittal dated 1/24/2022 was reviewed during this inspection. Please see CERS for regulator comments. Please note, you are required to review your facility's electronic submittal yearly and resubmit it between January 1st and March 1st of each year. Please ensure that the review and submittal of all sections in CERS, for this facility, is done by the deadline to avoid violations or possible late fees. A copy of this report was emailed to valerie.mendez@scasurgery.com and kristy.lopez@scasurgery.com.; Note: data in [EVAL Notes] field for some records is truncated from the source.

Eval Date: 12/17/2021
Violations Found: No
Eval General Type: Compliance Evaluation Inspection
Eval Type: Routine done by local agency
Eval Division: Orange County Environmental Health
Eval Program: HMRRP
Eval Source: CERS
Eval Notes:

On site for routine Hazardous Materials and Business Emergency Plan (HMBP) inspection. Facility is no longer providing service at this location. Spoke over the phone with former Primary Emergency Contact, Holly McMorrow. She states that the facility was closed on 8/1/2020 and all compressed gas hazardous materials were removed from site. The status of the diesel disclosed within the generator on site is unknown. Follow up with the Property Management will be conducted. Facility will be removed from the program. A copy of this report will be emailed to lcarn@starpointhealth.com and pprieto@starpointhealth.com.; Note: data in [EVAL Notes] field for some records is truncated from the source.

Eval Date: 06/30/2022
Violations Found: No

Map Key	Number of Records	Direction	Distance (mi/ft)	Elev/Diff (ft)	Site	DB
---------	-------------------	-----------	------------------	----------------	------	----

Eval General Type:	Other/Unknown
Eval Type:	Other, not routine, done by local agency
Eval Division:	Orange County Environmental Health
Eval Program:	HMRRP
Eval Source:	CERS
Eval Notes:	

CERS ID 10888219 submittal on 6/29/2022 has been reviewed and the Hazardous Inventory has been accepted. Violation 1010004 has been corrected. Reviewed training sign in sheet submitted 6/29/2022. Violation 1020002 has been corrected. CERS ID 10888219 submittal on 6/30/2022 has been accepted. Violation 1010003 has been corrected. The facility has no outstanding violations. A copy of this report will be submitted to Phelps, Isida <isida.phelps@scasurgery.com>; Note: data in [EVAL Notes] field for some records is truncated from the source.

Eval Date:	12/22/2021
Violations Found:	Yes
Eval General Type:	Compliance Evaluation Inspection
Eval Type:	Routine done by local agency
Eval Division:	Orange County Environmental Health
Eval Program:	HMRRP
Eval Source:	CERS
Eval Notes:	

On site to conduct a routine Hazardous Material Business Emergency Plan (HMBP) inspection. Consent to enter and inspect was granted by David Lee. Observed the facility and inspected hazardous materials storages. The following material is verified by Mr. Lee to be on site: - Diesel Fuel No.2 (110 gallons in generator tank) This facility has a CERS Facility ID #1084264. The last submittal was on 2/28/2020 by the previous facility, Starpoint Health, Inc. Mr. Lee states that SCA- Surgicare Affiliates is the business of the current facility and the responsible party for disclosure in CERS. REQUIREMENT FOR ELECTRONIC SUBMITTAL OF HMBP DOCUMENTS: This report serves as notice that the facility must submit the following documents electronically within 30 days of this report: - Business Activities - Business Owner/Operator Identification - Hazardous Materials Inventory - Site Map - Emergency Response Plan Hazardous Materials documents can be submitted [Truncated]; Note: data in [EVAL Notes] field for some records is truncated from the source.

Eval Date:	11/19/2019
Violations Found:	No
Eval General Type:	Other/Unknown
Eval Type:	Other, not routine, done by local agency
Eval Division:	Orange County Environmental Health
Eval Program:	HMRRP
Eval Source:	CERS
Eval Notes:	

Reviewed CERS. Inventory and Site Map have been updated. Violations I336 and I632 are abated. There are no outstanding violations at this time.; Note: data in [EVAL Notes] field for some records is truncated from the source.

Affiliations

Affil Type Desc:	CUPA District
Entity Name:	Orange County Env Health
Entity Title:	
Address:	1241 East Dyer RoadSuite 120
City:	Santa Ana
State:	CA
Country:	
Zip Code:	92705-5611
Phone:	(714) 433-6406

Affil Type Desc:	Parent Corporation
Entity Name:	Newport Coast Surgical Institute
Entity Title:	
Address:	
City:	
State:	
Country:	
Zip Code:	
Phone:	

Affil Type Desc:	Operator
Entity Name:	Surgicare of La Veta, Ltd. D/B/A Newport Coast Surgical Institute

Map Key	Number of Records	Direction	Distance (mi/ft)	Elev/Diff (ft)	Site	DB
<hr/>						
Entity Title:						
Address:						
City:						
State:						
Country:						
Zip Code:						
Phone:			(657) 944-3272			
Affil Type Desc:			Environmental Contact			
Entity Name:			Isida Phelps			
Entity Title:						
Address:			20360 SW Birch St Suite 110			
City:			Newport Beach , CA 92660			
State:			CA			
Country:						
Zip Code:			92660			
Phone:						
Affil Type Desc:			Identification Signer			
Entity Name:			Isida Phelps			
Entity Title:			Chief Executive Officer			
Address:						
City:						
State:						
Country:						
Zip Code:						
Phone:						
Affil Type Desc:			Legal Owner			
Entity Name:			Surgicare of La Veta, Ltd. D/B/A Newport Coast Surgical Institute			
Entity Title:						
Address:			20360 SW Birch St STE 110			
City:			Newport Beach			
State:			CA			
Country:			United States			
Zip Code:			92660			
Phone:			(949) 991-1080			
Affil Type Desc:			Facility Mailing Address			
Entity Name:			Mailing Address			
Entity Title:						
Address:			20360 SW Birch St STE 110			
City:			Newport Beach			
State:			CA			
Country:						
Zip Code:			92660			
Phone:						
Affil Type Desc:			Document Preparer			
Entity Name:			Isida Phelps			
Entity Title:						
Address:						
City:						
State:						
Country:						
Zip Code:						
Phone:						
Affil Type Desc:			Property Owner			
Entity Name:			David Lee			
Entity Title:						
Address:			20630 SW Birch St			
City:			Newport Beach			
State:			CA			
Country:			United States			
Zip Code:			92660			
Phone:			(310) 938-7758			

Map Key	Number of Records	Direction	Distance (mi/ft)	Elev/Diff (ft)	Site	DB
9	1 of 1	WNW	0.07 / 368.91	52.13 / 24	NEWPORT BAY TERRACE, LLC 1691 MESA DR. UNIT G-9 NEWPORT BEACH CA 92660	RCRA NON GEN

EPA Handler ID: CAC003223933
Gen Status Universe: No Report
Contact Name: NEWPORT BAY TERRACE, LLC
Contact Address: 1500 QUAIL ST , , NEWPORT BEACH , CA, 92660 ,
Contact Phone No and Ext: 951-750-5279
Contact Email: GREENPLANETOC@GMAIL.COM
Contact Country:
County Name: ORANGE
EPA Region: 09
Land Type:
Receive Date: 20230322
Location Latitude:
Location Longitude:

Violation/Evaluation Summary

Note: NO RECORDS: As of Oct 2023, there are no Compliance Monitoring and Enforcement (violation) records associated with this facility (EPA ID).

Handler Summary

Importer Activity: No
Mixed Waste Generator: No
Transporter Activity: No
Transfer Facility: No
Onsite Burner Exemption: No
Furnace Exemption: No
Underground Injection Activity: No
Commercial TSD: No
Used Oil Transporter: No
Used Oil Transfer Facility: No
Used Oil Processor: No
Used Oil Refiner: No
Used Oil Burner: No
Used Oil Market Burner: No
Used Oil Spec Marketer: No

Hazardous Waste Handler Details

Sequence No: 1
Receive Date: 20230322
Handler Name: NEWPORT BAY TERRACE, LLC
Source Type: Implementer
Federal Waste Generator Code: N
Generator Code Description: Not a Generator, Verified

Owner/Operator Details

Owner/Operator Ind:	Current Operator	Street No:	
Type:	Other	Street 1:	1500 QUAIL ST
Name:	NEWPORT BAY TERRACE, LLC	Street 2:	
Date Became Current:		City:	NEWPORT BEACH
Date Ended Current:		State:	CA
Phone:	951-750-5279	Country:	
Source Type:	Implementer	Zip Code:	92660

Owner/Operator Ind:	Current Owner	Street No:	
Type:	Other	Street 1:	1500 QUAIL ST
Name:	NEWPORT BAY TERRACE, LLC	Street 2:	
Date Became Current:		City:	NEWPORT BEACH

Map Key	Number of Records	Direction	Distance (mi/ft)	Elev/Diff (ft)	Site	DB
Date Ended Current:				State:	CA	
Phone:				Country:		
Source Type:				Zip Code:	92660	

10	1 of 12	W	0.07 / 382.01	47.53 / 20	BACK BAY CLEANERS 2675 IRVINE COSTA MESA CA 92627	RCRA SQG
--------------------	---------	---	---------------	------------	---	----------

EPA Handler ID: CAD981672173
Gen Status Universe: Small Quantity Generator
Contact Name:
Contact Address: US
Contact Phone No and Ext:
Contact Email:
Contact Country: US
County Name: ORANGE
EPA Region: 09
Land Type:
Receive Date: 19960901
Location Latitude: 33.658614
Location Longitude: -117.884606

Violation/Evaluation Summary

Note: NO VIOLATIONS: All of the compliance records associated with this facility (EPA ID) indicate NO VIOLATIONS; Compliance Monitoring and Enforcement table dated Oct, 2023.

Evaluation Details

Evaluation Start Date: 19940630
Evaluation Type Description: COMPLIANCE EVALUATION INSPECTION ON-SITE
Violation Short Description:
Return to Compliance Date:
Evaluation Agency: State Contractor/Grantee

Handler Summary

Importer Activity: No
Mixed Waste Generator: No
Transporter Activity: No
Transfer Facility: No
Onsite Burner Exemption: No
Furnace Exemption: No
Underground Injection Activity: No
Commercial TSD: No
Used Oil Transporter: No
Used Oil Transfer Facility: No
Used Oil Processor: No
Used Oil Refiner: No
Used Oil Burner: No
Used Oil Market Burner: No
Used Oil Spec Marketer: No

Hazardous Waste Handler Details

Sequence No: 1
Receive Date: 19861125
Handler Name: BACK BAY CLEANERS
Federal Waste Generator Code: 1
Generator Code Description: Large Quantity Generator
Source Type: Notification

Map Key	Number of Records	Direction	Distance (mi/ft)	Elev/Diff (ft)	Site	DB
---------	-------------------	-----------	------------------	----------------	------	----

Hazardous Waste Handler Details

Sequence No: 1
Receive Date: 19960901
Handler Name: BACK BAY CLEANERS
Federal Waste Generator Code: 2
Generator Code Description: Small Quantity Generator
Source Type: Implementer

Owner/Operator Details

Owner/Operator Ind:	Current Operator	Street No:	
Type:	Private	Street 1:	NOT REQUIRED
Name:	NOT REQUIRED	Street 2:	
Date Became Current:		City:	NOT REQUIRED
Date Ended Current:		State:	ME
Phone:	415-555-1212	Country:	
Source Type:	Implementer	Zip Code:	99999

Owner/Operator Ind:	Current Owner	Street No:	
Type:	Private	Street 1:	NOT REQUIRED
Name:	LINDLEY HIYLE	Street 2:	
Date Became Current:		City:	NOT REQUIRED
Date Ended Current:		State:	ME
Phone:	415-555-1212	Country:	
Source Type:	Notification	Zip Code:	99999

Historical Handler Details

Receive Dt: 19861125
Generator Code Description: Large Quantity Generator
Handler Name: BACK BAY CLEANERS

10	2 of 12	W	0.07 / 382.01	47.53 / 20	EUROCLEAN EXPRESS CLEANERS (BACK BAY CENTER) 2675 IRVINE AVENUE COSTA MESA CA 92627	CLEANUP SITES
--------------------	---------	---	---------------	------------	---	---------------

Global ID:	T10000006012	Case Type (DL):	
Site Facility Type:		Census Tract:	6059063102
Cleanup Status:		RWQCB Region (DL):	
Status (SRCH):	OPEN - SITE ASSESSMENT	Longitude:	
Status (DL):		Latitude:	
Status Date (DL):			
Address:	2675 IRVINE AVENUE		
City:	COSTA MESA		
County:	ORANGE		
Zip:	92627		
State:	CA		
Report Source:	Cleanup Program Sites - GeoTracker Search Results (SRCH)		

GeoTracker Sites Data Download - Site Details

RB Case No: 2080118
Local Case No:
Begin Date: 6/25/2014
Lead Agency: SANTA ANA RWQCB (REGION 8)
Local Agency:
CUF Case: NO
CalEnvScreen Score:
EPA Region: 9
Qty Rlsd Gallons:
Potential COC: Tetrachloroethylene (PCE)
How Discovered:

Map Key	Number of Records	Direction	Distance (mi/ft)	Elev/Diff (ft)	Site	DB
Stop Method:						
Stop Description:						
Case Worker:		GP				
Military DoD Site:		No				
Leak Reported Dt:						
No Further Action Dt:						
Potential Media of Concern:		Indoor Air, Other Groundwater (uses other than drinking water), Soil, Soil Vapor				
How Discovered Description:						
Calwater Watershed Name:		Santa Ana River - Lower Santa Ana River - East Coastal Plain (801.11)				
DWR GW Subbasin Name:		Coastal Plain Of Orange County (8-001)				
Disadvantaged Community:						
Coordinate Source:						
Discharge Cause:						
Discharge Source:						
Facility Project Sub Type:						
Calenviroscreen 3 Score:		31-35%				
Calenviroscreen 4 Score:		20-25%				
File Location:		Regional Board				
Site History:						

This case was transferred from OCHCA to Waterboard for oversight. Waterboard is evaluating the historical data to determine whether prior remedial efforts were adequate and to determine the next steps, including alternative remediation and/or active mitigation.

GeoTracker Sites Data Download - Status History

Status:	Open - Site Assessment
Status Date:	2019-01-01 00:00:00
Status:	Open - Verification Monitoring
Status Date:	2016-06-28 00:00:00
Status:	Open - Site Assessment
Status Date:	2014-06-25 00:00:00
Status:	Open - Case Begin Date
Status Date:	2014-06-25 00:00:00
Status:	Open - Remediation
Status Date:	2014-04-02 00:00:00

GeoTracker Sites Data Download - Regulatory Contacts

Contact Type:	Regional Board Caseworker - Primary Caseworker
Contact Name:	GABBY POCIUS
Organization Name:	SANTA ANA RWQCB (REGION 8)
Address:	3737 MAIN STREET, SUITE 500
City:	RIVERSIDE
Email:	gabby.pocius@waterboards.ca.gov
Phone No:	

GeoTracker Search - Facilities (as of October 16, 2023)

Project Status:	
Cuf Claim No:	
CUF Priority Assign:	
CUF Amount Paid:	
Composting Method:	
Facility Type:	
WDR Place Type:	
WDR File No:	
WDR Order No:	
File Location:	REGIONAL BOARD
User Defined Beneficial Use:	
Designated Beneficial Use:	MUN, AGR, IND, PROC
Designated Beneficil Use Desc:	Municipal and Domestic Supply, Agricultural Supply, Industrial Service Supply, Industrial Process Supply

Map Key	Number of Records	Direction	Distance (mi/ft)	Elev/Diff (ft)	Site	DB
---------	-------------------	-----------	------------------	----------------	------	----

Project Oversight Agencies:

Report Link: https://geotracker.waterboards.ca.gov/profile_report?global_id=T10000006012

Cleanup Status Detail: OPEN - SITE ASSESSMENT AS OF 1/1/2019

Potential COC: TETRACHLOROETHYLENE (PCE)

Potential Media of Concern: INDOOR AIR, OTHER GROUNDWATER (USES OTHER THAN DRINKING WATER), SOIL, SOIL VAPOR

Groundwater Monitoring Freq:

DWR GW Sub Basin: Coastal Plain Of Orange County (8-001)

CalWater Watershed Name: Santa Ana River - Lower Santa Ana River - East Coastal Plain (801.11)

Post Closure Site Management:

Future Land Use:

Cleanup Oversight Agencies: SANTA ANA RWQCB (REGION 8) (LEAD) - CASE #: 2080118

CASE MANAGER: GABBY POCIUS

Cleanup History Link: [https://geotracker.waterboards.ca.gov/profile_report_include?](https://geotracker.waterboards.ca.gov/profile_report_include?global_id=T10000006012&tabname=regulatoryhistory)

[global_id=T10000006012&tabname=regulatoryhistory](https://geotracker.waterboards.ca.gov/profile_report_include?global_id=T10000006012&tabname=regulatoryhistory)

Site History:

This case was transferred from OCHCA to Waterboard for oversight. Waterboard is evaluating the historical data to determine whether prior remedial efforts were adequate and to determine the next steps, including alternative remediation and/or active mitigation.

GeoTracker Search - Regulatory Activities (as of October 16, 2023)

Action Type: Enforcement - Other

Action: UNK

Action Date:

Received Issue Date:

Doc Link:

Title Description Comments:

Action Type: Other Regulatory Actions

Action: Annual Estimation Letter

Action Date: 6/2/2023

Received Issue Date: 6/2/2023

Doc Link: [https://geotracker.waterboards.ca.gov/view_documents?](https://geotracker.waterboards.ca.gov/view_documents?global_id=T10000006012&enforcement_id=6543984&temptable=ENFORCEMENT)

[global_id=T10000006012&enforcement_id=6543984&temptable=ENFORCEMENT](https://geotracker.waterboards.ca.gov/view_documents?global_id=T10000006012&enforcement_id=6543984&temptable=ENFORCEMENT)

Title Description Comments:

Annual Estimation Letter 2023-2024

Action Type: Other Regulatory Actions

Action: Meeting

Action Date: 3/14/2023

Received Issue Date: 3/14/2023

Doc Link: [https://geotracker.waterboards.ca.gov/view_documents?](https://geotracker.waterboards.ca.gov/view_documents?global_id=T10000006012&enforcement_id=6534476&temptable=ENFORCEMENT)

[global_id=T10000006012&enforcement_id=6534476&temptable=ENFORCEMENT](https://geotracker.waterboards.ca.gov/view_documents?global_id=T10000006012&enforcement_id=6534476&temptable=ENFORCEMENT)

Title Description Comments:

March 14, 2023 Meeting Information

Action Type: Other Regulatory Actions

Action: Staff Letter

Action Date: 2/13/2023

Received Issue Date: 2/13/2023

Doc Link: [https://geotracker.waterboards.ca.gov/view_documents?](https://geotracker.waterboards.ca.gov/view_documents?global_id=T10000006012&enforcement_id=6528481&temptable=ENFORCEMENT)

[global_id=T10000006012&enforcement_id=6528481&temptable=ENFORCEMENT](https://geotracker.waterboards.ca.gov/view_documents?global_id=T10000006012&enforcement_id=6528481&temptable=ENFORCEMENT)

Title Description Comments:

Change in Case Manager

Action Type: Other Regulatory Actions

Action: Annual Estimation Letter

Action Date: 5/24/2022

Received Issue Date: 5/24/2022

Doc Link: [https://geotracker.waterboards.ca.gov/view_documents?](https://geotracker.waterboards.ca.gov/view_documents?global_id=T10000006012&enforcement_id=6495345&temptable=ENFORCEMENT)

[global_id=T10000006012&enforcement_id=6495345&temptable=ENFORCEMENT](https://geotracker.waterboards.ca.gov/view_documents?global_id=T10000006012&enforcement_id=6495345&temptable=ENFORCEMENT)

Map Key	Number of Records	Direction	Distance (mi/ft)	Elev/Diff (ft)	Site	DB
---------	-------------------	-----------	------------------	----------------	------	----

Title Description Comments:

2022/2023 Annual Estimation Letter

Action Type: Other Regulatory Actions
Action: Staff Letter
Action Date: 4/27/2022
Received Issue Date: 4/27/2022
Doc Link: https://geotracker.waterboards.ca.gov/view_documents?global_id=T10000006012&enforcement_id=6493227&temptable=ENFORCEMENT

Title Description Comments:

COMMENTS ON □INTERIM GROUNDWATER REMEDIAL ACTION WORK PLAN□

Action Type: Other Regulatory Actions
Action: Staff Letter
Action Date: 12/20/2021
Received Issue Date: 12/20/2021
Doc Link: https://geotracker.waterboards.ca.gov/view_documents?global_id=T10000006012&enforcement_id=6482872&temptable=ENFORCEMENT

Title Description Comments:

Comments on "Response to Santa Ana RWQCB Letter Dated October 25, 2021" and "Additional Subsurface Investigation and SVE Pilot Test Work Plan (Revised)"

Action Type: Other Regulatory Actions
Action: Staff Letter
Action Date: 10/25/2021
Received Issue Date: 10/25/2021
Doc Link: https://geotracker.waterboards.ca.gov/view_documents?global_id=T10000006012&enforcement_id=6479130&temptable=ENFORCEMENT

Title Description Comments:

Comments on "Additional Subsurface Investigation and SVE Pilot Test Work Plan"

Action Type: Other Regulatory Actions
Action: Staff Letter
Action Date: 8/16/2021
Received Issue Date: 8/16/2021
Doc Link: https://geotracker.waterboards.ca.gov/view_documents?global_id=T10000006012&enforcement_id=6473827&temptable=ENFORCEMENT

Title Description Comments:

Comments on "Revised Work Plan for Soil Vapor Probe Abandonment and Replacement and Abandonment of ISCO Injection Wells Inside Former Dry Cleaner Tenant Space"

Action Type: Other Regulatory Actions
Action: Email Correspondence
Action Date: 8/5/2021
Received Issue Date: 8/5/2021
Doc Link: https://geotracker.waterboards.ca.gov/view_documents?global_id=T10000006012&enforcement_id=6473033&temptable=ENFORCEMENT

Title Description Comments:

Comments on "Work Plan for Soil Vapor Probe Abandonment and Replacement and Abandonment of ISCO Injection Wells Inside of Former Dry Cleaner Tenant Space"

Action Type: Other Regulatory Actions
Action: Annual Estimation Letter
Action Date: 5/24/2021
Received Issue Date: 5/24/2021
Doc Link: https://geotracker.waterboards.ca.gov/view_documents?global_id=T10000006012&enforcement_id=6468642&temptable=ENFORCEMENT

Title Description Comments:

Map Key	Number of Records	Direction	Distance (mi/ft)	Elev/Diff (ft)	Site	DB
---------	-------------------	-----------	------------------	----------------	------	----

2021-2022 Annual Estimation Letter

Action Type: Other Regulatory Actions
Action: Annual Estimation Letter
Action Date: 5/18/2021
Received Issue Date: 5/18/2021
Doc Link:
Title Description Comments:

2021/2022 Annual Estimation Letter

Action Type: Other Regulatory Actions
Action: Staff Letter
Action Date: 5/3/2021
Received Issue Date: 5/3/2021
Doc Link: https://geotracker.waterboards.ca.gov/view_documents?global_id=T10000006012&enforcement_id=6465762&temptable=ENFORCEMENT
Title Description Comments:

Comments on "Data Gaps Assessment Report"

Action Type: Other Regulatory Actions
Action: Staff Letter
Action Date: 8/13/2020
Received Issue Date: 8/13/2020
Doc Link: https://geotracker.waterboards.ca.gov/view_documents?global_id=T10000006012&enforcement_id=6444920&temptable=ENFORCEMENT
Title Description Comments:

Comments on "Conceptual Site Model - Completion Strategy" and "Data Gaps Assessment Work Plan"

Action Type: Other Regulatory Actions
Action: Staff Letter
Action Date: 7/2/2020
Received Issue Date: 7/2/2020
Doc Link: https://geotracker.waterboards.ca.gov/view_documents?global_id=T10000006012&enforcement_id=6440109&temptable=ENFORCEMENT
Title Description Comments:

Comments on "Conceptual Site Model - Addendum"

Action Type: Other Regulatory Actions
Action: Annual Estimation Letter
Action Date: 6/10/2020
Received Issue Date: 6/10/2020
Doc Link: https://geotracker.waterboards.ca.gov/view_documents?global_id=T10000006012&enforcement_id=6437844&temptable=ENFORCEMENT
Title Description Comments:

2020/2021 Annual Cost Estimation Letter

Action Type: Other Regulatory Actions
Action: Staff Letter
Action Date: 5/4/2020
Received Issue Date: 5/4/2020
Doc Link: https://geotracker.waterboards.ca.gov/view_documents?global_id=T10000006012&enforcement_id=6434299&temptable=ENFORCEMENT
Title Description Comments:

Comments on "Indoor Air Quality Assessment Report"

Action Type: Other Regulatory Actions
Action: Staff Letter
Action Date: 4/28/2020

<i>Map Key</i>	<i>Number of Records</i>	<i>Direction</i>	<i>Distance (mi/ft)</i>	<i>Elev/Diff (ft)</i>	<i>Site</i>	<i>DB</i>
<hr/>						
Received Issue Date:		4/28/2020				
Doc Link:		https://geotracker.waterboards.ca.gov/view_documents?global_id=T10000006012&enforcement_id=6433679&temptable=ENFORCEMENT				
Title Description Comments:		Response to "Response to Comments"				
Action Type:		Other Regulatory Actions				
Action:		Staff Letter				
Action Date:		4/14/2020				
Received Issue Date:		4/14/2020				
Doc Link:		https://geotracker.waterboards.ca.gov/view_documents?global_id=T10000006012&enforcement_id=6432392&temptable=ENFORCEMENT				
Title Description Comments:		Comments on "Conceptual Site Model Report" and "Groundwater Compliance Well Installation Work Plan"				
Action Type:		Other Regulatory Actions				
Action:		Staff Letter				
Action Date:		11/26/2019				
Received Issue Date:		11/26/2019				
Doc Link:		https://geotracker.waterboards.ca.gov/view_documents?global_id=T10000006012&enforcement_id=6421456&temptable=ENFORCEMENT				
Title Description Comments:		Comments on "Indoor Air Quality Assessment Work Plan"				
Action Type:		Other Regulatory Actions				
Action:		Staff Letter				
Action Date:		10/24/2019				
Received Issue Date:		10/24/2019				
Doc Link:		https://geotracker.waterboards.ca.gov/view_documents?global_id=T10000006012&enforcement_id=6418403&temptable=ENFORCEMENT				
Title Description Comments:		Comments on "CPT/MIP Assessment Report"				
Action Type:		Other Regulatory Actions				
Action:		Annual Estimation Letter				
Action Date:		6/14/2019				
Received Issue Date:		6/14/2019				
Doc Link:		https://geotracker.waterboards.ca.gov/view_documents?global_id=T10000006012&enforcement_id=6405772&temptable=ENFORCEMENT				
Title Description Comments:		2019/2020 Annual Estimation Letter				
Action Type:		Other Regulatory Actions				
Action:		Staff Letter				
Action Date:		5/1/2019				
Received Issue Date:		5/1/2019				
Doc Link:		https://geotracker.waterboards.ca.gov/view_documents?global_id=T10000006012&enforcement_id=6400754&temptable=ENFORCEMENT				
Title Description Comments:		Comments on CPT/MIP Work Plan				
Action Type:		Other Regulatory Actions				
Action:		Staff Letter				
Action Date:		1/24/2019				
Received Issue Date:		1/24/2019				
Doc Link:		https://geotracker.waterboards.ca.gov/view_documents?global_id=T10000006012&enforcement_id=6383448&temptable=ENFORCEMENT				
Title Description Comments:						

Map Key	Number of Records	Direction	Distance (mi/ft)	Elev/Diff (ft)	Site	DB
Assessment Report Response						
Action Type:		Other Regulatory Actions				
Action:		Staff Letter				
Action Date:		7/27/2018				
Received Issue Date:		7/27/2018				
Doc Link:		https://geotracker.waterboards.ca.gov/view_documents?global_id=T10000006012&enforcement_id=6365159&temptable=ENFORCEMENT				
Title Description Comments:						
Work Plan Comments						
Action Type:		Other Regulatory Actions				
Action:		Annual Estimation Letter				
Action Date:		6/8/2018				
Received Issue Date:		6/8/2018				
Doc Link:		https://geotracker.waterboards.ca.gov/view_documents?global_id=T10000006012&enforcement_id=6360612&temptable=ENFORCEMENT				
Title Description Comments:						
Annual estimation letter						
Action Type:		Other Regulatory Actions				
Action:		Staff Letter				
Action Date:		4/19/2018				
Received Issue Date:		4/19/2018				
Doc Link:		https://geotracker.waterboards.ca.gov/view_documents?global_id=T10000006012&enforcement_id=6355558&temptable=ENFORCEMENT				
Title Description Comments:						
Assessment Report Comments						
Action Type:		Other Regulatory Actions				
Action:		Staff Letter				
Action Date:		1/29/2018				
Received Issue Date:		1/29/2018				
Doc Link:						
Title Description Comments:						
Notice of Change of Case Manager						
Action Type:		Other Regulatory Actions				
Action:		Email Correspondence				
Action Date:		12/14/2017				
Received Issue Date:		12/14/2017				
Doc Link:		https://geotracker.waterboards.ca.gov/view_documents?global_id=T10000006012&enforcement_id=6343332&temptable=ENFORCEMENT				
Title Description Comments:						
Work plan comments						
Action Type:		Other Regulatory Actions				
Action:		Staff Letter				
Action Date:		11/9/2017				
Received Issue Date:		11/9/2017				
Doc Link:		https://geotracker.waterboards.ca.gov/view_documents?global_id=T10000006012&enforcement_id=6340705&temptable=ENFORCEMENT				
Title Description Comments:						
Assessment report comments						
Action Type:		Other Regulatory Actions				
Action:		Technical Correspondence / Assistance / Other				
Action Date:		9/26/2017				

Map Key	Number of Records	Direction	Distance (mi/ft)	Elev/Diff (ft)	Site	DB
Received Issue Date:		9/26/2017				
Doc Link:		https://geotracker.waterboards.ca.gov/view_documents?global_id=T10000006012&enforcement_id=6337807&temptable=ENFORCEMENT				
Title Description Comments:						
OEHHA VI assessment review						
Action Type:		Other Regulatory Actions				
Action:		Staff Letter				
Action Date:		5/30/2017				
Received Issue Date:		5/30/2017				
Doc Link:		https://geotracker.waterboards.ca.gov/view_documents?global_id=T10000006012&enforcement_id=6321412&temptable=ENFORCEMENT				
Title Description Comments:						
Assessment work plan comments						
Action Type:		Other Regulatory Actions				
Action:		Annual Estimation Letter				
Action Date:		5/16/2017				
Received Issue Date:		5/16/2017				
Doc Link:		https://geotracker.waterboards.ca.gov/view_documents?global_id=T10000006012&enforcement_id=6320349&temptable=ENFORCEMENT				
Title Description Comments:						
Annual estimation letter						
Action Type:		Other Regulatory Actions				
Action:		Meeting				
Action Date:		4/3/2017				
Received Issue Date:		4/3/2017				
Doc Link:		https://geotracker.waterboards.ca.gov/view_documents?global_id=T10000006012&enforcement_id=6316263&temptable=ENFORCEMENT				
Title Description Comments:						
April 3, 2017 Meeting Summary						
Action Type:		Other Regulatory Actions				
Action:		Staff Letter				
Action Date:		2/15/2017				
Received Issue Date:		2/15/2017				
Doc Link:		https://geotracker.waterboards.ca.gov/view_documents?global_id=T10000006012&enforcement_id=6311975&temptable=ENFORCEMENT				
Title Description Comments:						
Change of Case Manager						
Action Type:		Other Regulatory Actions				
Action:		Staff Letter				
Action Date:		9/14/2016				
Received Issue Date:		9/14/2016				
Doc Link:		https://geotracker.waterboards.ca.gov/view_documents?global_id=T10000006012&enforcement_id=6311906&temptable=ENFORCEMENT				
Title Description Comments:						
Change_of_Case_Manager_091416						
Action Type:		Other Regulatory Actions				
Action:		Annual Estimation Letter				
Action Date:		6/28/2016				
Received Issue Date:		6/28/2016				
Doc Link:		https://geotracker.waterboards.ca.gov/view_documents?global_id=T10000006012&enforcement_id=6294492&temptable=ENFORCEMENT				
Title Description Comments:						

Map Key	Number of Records	Direction	Distance (mi/ft)	Elev/Diff (ft)	Site	DB
---------	-------------------	-----------	------------------	----------------	------	----

Annual Estimation Letter

Action Type: Response Requested - Reports
Action: Site Assessment Report
Action Date: 8/21/2015
Received Issue Date: 8/21/2015
Doc Link: https://geotracker.waterboards.ca.gov/view_documents_all?global_id=T10000006012&doc_id=5897032
Title Description Comments:

Rebound Test and HHRA

Action Type: Other Regulatory Actions
Action: Annual Estimation Letter
Action Date: 6/23/2015
Received Issue Date: 6/23/2015
Doc Link: https://geotracker.waterboards.ca.gov/view_documents?global_id=T10000006012&enforcement_id=6294616&temptable=ENFORCEMENT
Title Description Comments:

Annual Estimation Letter

Action Type: Other Regulatory Actions
Action: Technical Correspondence / Assistance / Other
Action Date: 6/24/2014
Received Issue Date: 6/24/2014
Doc Link: https://geotracker.waterboards.ca.gov/view_documents?global_id=T10000006012&enforcement_id=6211156&temptable=ENFORCEMENT
Title Description Comments:

Cost Recovery Letter 2013/2014 and 2014/2015

GeoTracker Search - Documents (as of October 16, 2023)

Document Type: Monitoring Reports
Type: MONITORING REPORT - SEMI-ANNUALLY
Submitted By: ENVIRONMENTAL SUPPORT TECHNOLOGIES (AUTH_RP)
Title: SECOND HALF 2023 GROUNDWATER MONITORING REPORT
Title Link: https://geotracker.waterboards.ca.gov/esi/uploads/geo_report/7975722908/T10000006012.PDF
Document Date: 8/21/2023
Submitted:

Document Type: Site Documents
Type: ANNUAL ESTIMATION LETTER
Submitted By: GABRIELA POCIUS (REGULATOR)
Title: ANNUAL ESTIMATION LETTER 2023-2024
Title Link: https://geotracker.waterboards.ca.gov/view_documents?global_id=T10000006012&enforcement_id=6543984
Document Date: 6/2/2023
Submitted:

Document Type: Site Documents
Type: REMEDIAL PROGRESS REPORT
Submitted By: ENVIRONMENTAL SUPPORT TECHNOLOGIES (AUTH_RP)
Title: ONE YEAR SVE REMEDIAL PROGRESS REPORT - BACK BAY CENTER
Title Link: https://geotracker.waterboards.ca.gov/esi/uploads/geo_report/2484221279/T10000006012.PDF
Document Date: 6/1/2023
Submitted:

Document Type: Site Documents
Type: REMEDIAL PROGRESS REPORT
Submitted By: ENVIRONMENTAL SUPPORT TECHNOLOGIES (AUTH_RP)
Title: AUG-DEC 2022 SVE REMEDIAL PROGRESS REPORT
Title Link: https://geotracker.waterboards.ca.gov/esi/uploads/geo_report/6367053568/T10000006012.PDF
Document Date: 3/29/2023
Submitted:

Document Type: Site Documents
Type: MEETING
Submitted By: GABRIELA POCIUS (REGULATOR)
Title: MARCH 14, 2023 MEETING INFORMATION
Title Link: https://geotracker.waterboards.ca.gov/view_documents?global_id=T10000006012&enforcement_id=6534476
Document Date: 3/14/2023
Submitted:

Document Type: Monitoring Reports
Type: MONITORING REPORT - SEMI-ANNUALLY
Document Date: 2/27/2023
Submitted:

Map Key	Number of Records	Direction	Distance (mi/ft)	Elev/Diff (ft)	Site	DB
Submitted By:		ENVIRONMENTAL SUPPORT TECHNOLOGIES (AUTH_RP)				
Title:		FIRST HALF 2023 SEMI-ANNUAL GROUNDWATER MONITORING REPORT				
Title Link:		https://geotracker.waterboards.ca.gov/esi/uploads/geo_report/2552738845/T10000006012.PDF				
Document Type:		Site Documents		Document Date:	2/13/2023	
Type:		STAFF LETTER		Submitted:		
Submitted By:		GABRIELA POCIUS (REGULATOR)				
Title:		CHANGE IN CASE MANAGER				
Title Link:		https://geotracker.waterboards.ca.gov/view_documents?global_id=T10000006012&enforcement_id=6528481				
Document Type:		Site Documents		Document Date:	1/6/2023	
Type:		CONCEPTUAL SITE MODEL		Submitted:		
Submitted By:		ENVIRONMENTAL SUPPORT TECHNOLOGIES (AUTH_RP)				
Title:		1-6-2023 CONCEPTUAL SITE MODEL UPDATE				
Title Link:		https://geotracker.waterboards.ca.gov/esi/uploads/geo_report/6173832595/T10000006012.PDF				
Document Type:		Site Documents		Document Date:	1/6/2023	
Type:		PILOT STUDY / TREATABILITY WORKPLAN		Submitted:		
Submitted By:		ENVIRONMENTAL SUPPORT TECHNOLOGIES (AUTH_RP)				
Title:		1-6-2023 REMEDIATION FEASIBILITY STUDY AND PILOT TEST WORK PLAN				
Title Link:		https://geotracker.waterboards.ca.gov/esi/uploads/geo_report/1636753737/T10000006012.PDF				
Document Type:		Site Documents		Document Date:	12/8/2022*	
Type:		PILOT STUDY/ TREATABILITY REPORT		Submitted:		
Submitted By:		ENVIRONMENTAL SUPPORT TECHNOLOGIES (AUTH_RP)				
Title:		REVISED SOIL VAPOR EXTRACTION PILOT TEST REPORT				
Title Link:		https://geotracker.waterboards.ca.gov/esi/uploads/geo_report/5379657328/T10000006012.PDF				
Document Type:		Monitoring Reports		Document Date:	11/17/2022*	
Type:		MONITORING REPORT - QUARTERLY		Submitted:		
Submitted By:		ENVIRONMENTAL SUPPORT TECHNOLOGIES (AUTH_RP)				
Title:		Q4 2022 GROUNDWATER MONITORING REPORT				
Title Link:		https://geotracker.waterboards.ca.gov/esi/uploads/geo_report/8112640023/T10000006012.PDF				
Document Type:		Site Documents		Document Date:	9/26/2022	
Type:		OTHER REPORT / DOCUMENT		Submitted:		
Submitted By:		ENVIRONMENTAL SUPPORT TECHNOLOGIES (AUTH_RP)				
Title:		REQUEST FOR REMOVAL OF WELLS FROM SEMI-ANNUAL SAMPLING PROGRAM (RESUBMIT)				
Title Link:		https://geotracker.waterboards.ca.gov/esi/uploads/geo_report/7093326032/T10000006012.PDF				
Document Type:		Site Documents		Document Date:	9/2/2022	
Type:		PILOT STUDY/ TREATABILITY REPORT		Submitted:		
Submitted By:		ENVIRONMENTAL SUPPORT TECHNOLOGIES (AUTH_RP)				
Title:		SOIL VAPOR EXTRACTION PILOT TEST REPORT				
Title Link:		https://geotracker.waterboards.ca.gov/esi/uploads/geo_report/6464168846/T10000006012.PDF				
Document Type:		Site Documents		Document Date:	8/29/2022	
Type:		CORRESPONDENCE		Submitted:		
Submitted By:		ENVIRONMENTAL SUPPORT TECHNOLOGIES (AUTH_RP)				
Title:		REQUEST TO COMMENCE GROUNDWATER REMEDIATION PILOT TESTING				
Title Link:		https://geotracker.waterboards.ca.gov/esi/uploads/geo_report/2212435722/T10000006012.PDF				
Document Type:		Monitoring Reports		Document Date:	8/25/2022	
Type:		MONITORING REPORT - SEMI-ANNUALLY		Submitted:		
Submitted By:		ENVIRONMENTAL SUPPORT TECHNOLOGIES (AUTH_RP)				
Title:		SECOND HALF 2022 SEMI-ANNUAL GROUNDWATER MONITORING REPORT				
Title Link:		https://geotracker.waterboards.ca.gov/esi/uploads/geo_report/2715469002/T10000006012.PDF				
Document Type:		Site Documents		Document Date:	7/27/2022	
Type:		WELL INSTALLATION REPORT		Submitted:		
Submitted By:		ENVIRONMENTAL SUPPORT TECHNOLOGIES (AUTH_RP)				
Title:		GROUNDWATER MONITORING WELL INSTALLATION AND Q2 2022 GROUNDWATER MONITORING REPORT				
Title Link:		https://geotracker.waterboards.ca.gov/esi/uploads/geo_report/9581789970/T10000006012.PDF				
Document Type:		Site Documents		Document Date:	7/27/2022	
Type:		SITE INVESTIGATION		Submitted:		
Submitted By:		ENVIRONMENTAL SUPPORT TECHNOLOGIES (AUTH_RP)				
Title:		ON-SITE AND OFF-SITE SOIL VAPOR INVESTIGATION REPORT				

Map Key	Number of Records	Direction	Distance (mi/ft)	Elev/Diff (ft)	Site	DB
Title Link:		https://geotracker.waterboards.ca.gov/esi/uploads/geo_report/9308917582/T10000006012.PDF				
Document Type:	Site Documents			Document Date:	5/24/2022	
Type:	ANNUAL ESTIMATION LETTER			Submitted:		
Submitted By:	JESSICA LAW (REGULATOR)					
Title:	2022/2023 ANNUAL ESTIMATION LETTER					
Title Link:	https://geotracker.waterboards.ca.gov/view_documents?global_id=T10000006012&enforcement_id=6495345					
Document Type:	Site Documents			Document Date:	4/27/2022	
Type:	STAFF LETTER			Submitted:		
Submitted By:	JESSICA LAW (REGULATOR)					
Title:	COMMENTS ON "INTERIM GROUNDWATER REMEDIAL ACTION WORK PLAN"					
Title Link:	https://geotracker.waterboards.ca.gov/view_documents?global_id=T10000006012&enforcement_id=6493227					
Document Type:	Monitoring Reports			Document Date:	3/15/2022	
Type:	MONITORING REPORT - SEMI-ANNUALLY			Submitted:		
Submitted By:	ENVIRONMENTAL SUPPORT TECHNOLOGIES (AUTH_RP)					
Title:	FIRST HALF 2022 SEMI-ANNUAL GROUNDWATER MONITORING REPORT					
Title Link:	https://geotracker.waterboards.ca.gov/esi/uploads/geo_report/7733615458/T10000006012.PDF					
Document Type:	Site Documents			Document Date:	2/14/2022*	
Type:	WELL INSTALLATION REPORT			Submitted:		
Submitted By:	ENVIRONMENTAL SUPPORT TECHNOLOGIES (AUTH_RP)					
Title:	2-2022 SOIL VAPOR PROBE ABANDONMENT AND REPLACEMENT REPORT					
Title Link:	https://geotracker.waterboards.ca.gov/esi/uploads/geo_report/7874148726/T10000006012.PDF					
Document Type:	Site Documents			Document Date:	12/20/2021	
Type:	STAFF LETTER			Submitted:		
Submitted By:	JESSICA LAW (REGULATOR)					
Title:	COMMENTS ON "RESPONSE TO SANTA ANA RWQCB LETTER DATED OCTOBER 25, 2021" AND "ADDITIONAL SUBSURFACE INVESTIGATION AND SVE PILOT TEST WORK PLAN (REVISED)"					
Title Link:	https://geotracker.waterboards.ca.gov/view_documents?global_id=T10000006012&enforcement_id=6482872					
Document Type:	Site Documents			Document Date:	12/8/2021	
Type:	OTHER WORKPLAN			Submitted:		
Submitted By:	ENVIRONMENTAL SUPPORT TECHNOLOGIES (AUTH_RP)					
Title:	12.08.2021 ADDITIONAL SUBSURFACE INVESTIGATION AND SVE PILOT TEST WORK PLAN (SECOND REVISION)					
Title Link:	https://geotracker.waterboards.ca.gov/esi/uploads/geo_report/5164051711/T10000006012.PDF					
Document Type:	Site Documents			Document Date:	11/10/2021	
Type:	OTHER WORKPLAN			Submitted:		
Submitted By:	ENVIRONMENTAL SUPPORT TECHNOLOGIES (AUTH_RP)					
Title:	11.10.21 REVISED ADDITIONAL SUBSURFACE INVESTIGATION AND SVE PILOT TEST WORK PLAN					
Title Link:	https://geotracker.waterboards.ca.gov/esi/uploads/geo_report/6122333109/T10000006012.PDF					
Document Type:	Site Documents			Document Date:	11/10/2021	
Type:	INTERIM REMEDIAL ACTION PLAN			Submitted:		
Submitted By:	ENVIRONMENTAL SUPPORT TECHNOLOGIES (AUTH_RP)					
Title:	11.10.21 INTERIM GROUNDWATER REMEDIAL ACTION WORK PLAN					
Title Link:	https://geotracker.waterboards.ca.gov/esi/uploads/geo_report/7313022017/T10000006012.PDF					
Document Type:	Site Documents			Document Date:	11/9/2021	
Type:	RESPONSE TO COMMENTS			Submitted:		
Submitted By:	ENVIRONMENTAL SUPPORT TECHNOLOGIES (AUTH_RP)					
Title:	11.9.21 BACK BAY CENTER - RESPONSE TO RWQCB COMMENT LETTER					
Title Link:	https://geotracker.waterboards.ca.gov/esi/uploads/geo_report/6593173444/T10000006012.PDF					
Document Type:	Monitoring Reports			Document Date:	11/5/2021	
Type:	MONITORING REPORT - QUARTERLY			Submitted:		
Submitted By:	ENVIRONMENTAL SUPPORT TECHNOLOGIES (AUTH_RP)					
Title:	Q4 2021 GROUNDWATER MONITORING REPORT - BACK BAY CENTER					
Title Link:	https://geotracker.waterboards.ca.gov/esi/uploads/geo_report/7925804853/T10000006012.PDF					
Document Type:	Site Documents			Document Date:	10/25/2021	
Type:	STAFF LETTER			Submitted:		
Submitted By:	JESSICA LAW (REGULATOR)					
Title:	COMMENTS ON "ADDITIONAL SUBSURFACE INVESTIGATION AND SVE PILOT TEST WORK PLAN"					
Title Link:	https://geotracker.waterboards.ca.gov/view_documents?global_id=T10000006012&enforcement_id=6479130					

Map Key	Number of Records	Direction	Distance (mi/ft)	Elev/Diff (ft)	Site	DB
Document Type:	Monitoring Reports			Document Date:	9/15/2021	
Type:	MONITORING REPORT - SEMI-ANNUALLY			Submitted:		
Submitted By:	ENVIRONMENTAL SUPPORT TECHNOLOGIES (AUTH_RP)					
Title:	SECOND HALF 2021 SEMI-ANNUAL GROUNDWATER MONITORING REPORT (REVISED)					
Title Link:	https://geotracker.waterboards.ca.gov/esi/uploads/geo_report/9030734419/T10000006012.PDF					
Document Type:	Site Documents			Document Date:	8/27/2021	
Type:	OTHER WORKPLAN			Submitted:		
Submitted By:	ENVIRONMENTAL SUPPORT TECHNOLOGIES (AUTH_RP)					
Title:	08.27.21 ADDITIONAL SUBSURFACE INVESTIGATION AND SVE PILOT TEST WORK PLAN					
Title Link:	https://geotracker.waterboards.ca.gov/esi/uploads/geo_report/8255603373/T10000006012.PDF					
Document Type:	Site Documents			Document Date:	8/16/2021	
Type:	STAFF LETTER			Submitted:		
Submitted By:	JESSICA LAW (REGULATOR)					
Title:	COMMENTS ON "REVISED WORK PLAN FOR SOIL VAPOR PROBE ABANDONMENT AND REPLACEMENT AND ABANDONMENT OF ISCO INJECTION WELLS INSIDE FORMER DRY CLEANER TENANT SPACE"					
Title Link:	https://geotracker.waterboards.ca.gov/view_documents?global_id=T10000006012&enforcement_id=6473827					
Document Type:	Site Documents			Document Date:	8/8/2021	
Type:	OTHER WORKPLAN			Submitted:		
Submitted By:	ENVIRONMENTAL SUPPORT TECHNOLOGIES (AUTH_RP)					
Title:	REVISED WORK PLAN FOR SOIL VAPOR PROBE ABANDONMENT AND REPLACEMENT					
Title Link:	https://geotracker.waterboards.ca.gov/esi/uploads/geo_report/5886584639/T10000006012.PDF					
Document Type:	Site Documents			Document Date:	8/5/2021	
Type:	EMAIL CORRESPONDENCE			Submitted:		
Submitted By:	JESSICA LAW (REGULATOR)					
Title:	COMMENTS ON "WORK PLAN FOR SOIL VAPOR PROBE ABANDONMENT AND REPLACEMENT AND ABANDONMENT OF ISCO INJECTION WELLS INSIDE OF FORMER DRY CLEANER TENANT SPACE"					
Title Link:	https://geotracker.waterboards.ca.gov/view_documents?global_id=T10000006012&enforcement_id=6473033					
Document Type:	Site Documents			Document Date:	7/15/2021	
Type:	OTHER WORKPLAN			Submitted:		
Submitted By:	ENVIRONMENTAL SUPPORT TECHNOLOGIES (AUTH_RP)					
Title:	WORK PLAN FOR SOIL VAPOR PROBE ABANDONMENT AND REPLACEMENT					
Title Link:	https://geotracker.waterboards.ca.gov/esi/uploads/geo_report/7823062300/T10000006012.PDF					
Document Type:	Site Documents			Document Date:	7/12/2021	
Type:	TECHNICAL MEMOS			Submitted:		
Submitted By:	ENVIRONMENTAL SUPPORT TECHNOLOGIES (AUTH_RP)					
Title:	REVIEW AND EVALUATION OF PAST REMEDIAL ACTION					
Title Link:	https://geotracker.waterboards.ca.gov/esi/uploads/geo_report/3067355513/T10000006012.PDF					
Document Type:	Site Documents			Document Date:	7/6/2021	
Type:	SITE INVESTIGATION			Submitted:		
Submitted By:	ENVIRONMENTAL SUPPORT TECHNOLOGIES (AUTH_RP)					
Title:	SOURCE AREA INVESTIGATION AND SVE WELL TESTING					
Title Link:	https://geotracker.waterboards.ca.gov/esi/uploads/geo_report/3246463239/T10000006012.PDF					
Document Type:	Site Documents			Document Date:	7/6/2021	
Type:	OTHER WORKPLAN			Submitted:		
Submitted By:	ENVIRONMENTAL SUPPORT TECHNOLOGIES (AUTH_RP)					
Title:	WORK PLAN FOR TESTING OF PASSIVE DIFFUSION SAMPLERS FOR GROUNDWATER SAMPLING					
Title Link:	https://geotracker.waterboards.ca.gov/esi/uploads/geo_report/3098391890/T10000006012.PDF					
Document Type:	Site Documents			Document Date:	5/24/2021	
Type:	ANNUAL ESTIMATION LETTER			Submitted:		
Submitted By:	VICTOR STURDIVANT (REGULATOR)					
Title:	2021-2022 ANNUAL ESTIMATION LETTER					
Title Link:	https://geotracker.waterboards.ca.gov/view_documents?global_id=T10000006012&enforcement_id=6468642					
Document Type:	Site Documents			Document Date:	5/3/2021	
Type:	STAFF LETTER			Submitted:		
Submitted By:	JESSICA LAW (REGULATOR)					
Title:	COMMENTS ON "DATA GAPS ASSESSMENT REPORT"					
Title Link:	https://geotracker.waterboards.ca.gov/view_documents?global_id=T10000006012&enforcement_id=6465762					

Map Key	Number of Records	Direction	Distance (mi/ft)	Elev/Diff (ft)	Site	DB
Document Type:	Site Documents			Document Date:	1/28/2021	
Type:	SITE INVESTIGATION			Submitted:		
Submitted By:	CORY MARTINI (AUTH_RP)					
Title:	DATA GAPS ASSESSMENT REPORT					
Title Link:	https://geotracker.waterboards.ca.gov/esi/uploads/geo_report/3068987369/T10000006012.PDF					
Document Type:	Site Documents			Document Date:	8/13/2020	
Type:	STAFF LETTER			Submitted:		
Submitted By:	JESSICA LAW (REGULATOR)					
Title:	COMMENTS ON "CONCEPTUAL SITE MODEL - COMPLETION STRATEGY" AND "DATA GAPS ASSESSMENT WORK PLAN"					
Title Link:	https://geotracker.waterboards.ca.gov/view_documents?global_id=T10000006012&enforcement_id=6444920					
Document Type:	Site Documents			Document Date:	7/21/2020	
Type:	CONCEPTUAL SITE MODEL			Submitted:		
Submitted By:	CORY MARTINI (AUTH_RP)					
Title:	CONCEPTUAL SITE MODEL COMPLETION STRATEGY					
Title Link:	https://geotracker.waterboards.ca.gov/esi/uploads/geo_report/1923931419/T10000006012.PDF					
Document Type:	Site Documents			Document Date:	7/21/2020	
Type:	SOIL VAPOR INTRUSION INVESTIGATION WORKPLAN			Submitted:		
Submitted By:	CORY MARTINI (AUTH_RP)					
Title:	DATA GAPS ASSESSMENT WORK PLAN					
Title Link:	https://geotracker.waterboards.ca.gov/esi/uploads/geo_report/4005846500/T10000006012.PDF					
Document Type:	Site Documents			Document Date:	7/2/2020	
Type:	STAFF LETTER			Submitted:		
Submitted By:	JESSICA LAW (REGULATOR)					
Title:	COMMENTS ON "CONCEPTUAL SITE MODEL - ADDENDUM"					
Title Link:	https://geotracker.waterboards.ca.gov/view_documents?global_id=T10000006012&enforcement_id=6440109					
Document Type:	Site Documents			Document Date:	6/18/2020	
Type:	CONCEPTUAL SITE MODEL			Submitted:		
Submitted By:	CORY MARTINI (AUTH_RP)					
Title:	CONCEPTUAL SITE MODEL ADDENDUM					
Title Link:	https://geotracker.waterboards.ca.gov/esi/uploads/geo_report/1782176136/T10000006012.PDF					
Document Type:	Site Documents			Document Date:	6/10/2020	
Type:	ANNUAL ESTIMATION LETTER			Submitted:		
Submitted By:	JESSICA LAW (REGULATOR)					
Title:	2020/2021 ANNUAL COST ESTIMATION LETTER					
Title Link:	https://geotracker.waterboards.ca.gov/view_documents?global_id=T10000006012&enforcement_id=6437844					
Document Type:	Site Documents			Document Date:	5/4/2020	
Type:	STAFF LETTER			Submitted:		
Submitted By:	JESSICA LAW (REGULATOR)					
Title:	COMMENTS ON "INDOOR AIR QUALITY ASSESSMENT REPORT"					
Title Link:	https://geotracker.waterboards.ca.gov/view_documents?global_id=T10000006012&enforcement_id=6434299					
Document Type:	Site Documents			Document Date:	4/28/2020	
Type:	STAFF LETTER			Submitted:		
Submitted By:	JESSICA LAW (REGULATOR)					
Title:	RESPONSE TO "RESPONSE TO COMMENTS"					
Title Link:	https://geotracker.waterboards.ca.gov/view_documents?global_id=T10000006012&enforcement_id=6433679					
Document Type:	Monitoring Reports			Document Date:	4/23/2020	
Type:	MONITORING REPORT - SEMI-ANNUALLY			Submitted:		
Submitted By:	CORY MARTINI (AUTH_RP)					
Title:	SECOND ANNUAL 2019 GROUNDWATER MONITORING REPORT					
Title Link:	https://geotracker.waterboards.ca.gov/esi/uploads/geo_report/1787706851/T10000006012.PDF					
Document Type:	Site Documents			Document Date:	4/17/2020	
Type:	RESPONSE TO COMMENTS			Submitted:		
Submitted By:	CORY MARTINI (AUTH_RP)					
Title:	RESPONSE TO CSM REPORT COMMENTS					
Title Link:	https://geotracker.waterboards.ca.gov/esi/uploads/geo_report/1984049916/T10000006012.PDF					
Document Type:	Site Documents			Document Date:	4/14/2020	

Map Key	Number of Records	Direction	Distance (mi/ft)	Elev/Diff (ft)	Site	DB
Type:	STAFF LETTER				Submitted:	
Submitted By:	JESSICA LAW (REGULATOR)					
Title:	COMMENTS ON "CONCEPTUAL SITE MODEL REPORT" AND "GROUNDWATER COMPLIANCE WELL INSTALLATION WORK PLAN"					
Title Link:	https://geotracker.waterboards.ca.gov/view_documents?global_id=T10000006012&enforcement_id=6432392					
Document Type:	Site Documents				Document Date:	3/24/2020
Type:	SOIL VAPOR INTRUSION INVESTIGATION REPORT				Submitted:	
Submitted By:	CORY MARTINI (AUTH_RP)					
Title:	IAQ ASSESSMENT REPORT					
Title Link:	https://geotracker.waterboards.ca.gov/esi/uploads/geo_report/9004625797/T10000006012.PDF					
Document Type:	Site Documents				Document Date:	3/23/2020
Type:	CONCEPTUAL SITE MODEL				Submitted:	
Submitted By:	CORY MARTINI (AUTH_RP)					
Title:	CONCEPTUAL SITE MODEL REPORT					
Title Link:	https://geotracker.waterboards.ca.gov/esi/uploads/geo_report/8121343791/T10000006012.PDF					
Document Type:	Site Documents				Document Date:	3/23/2020
Type:	WELL INSTALLATION WORKPLAN				Submitted:	
Submitted By:	CORY MARTINI (AUTH_RP)					
Title:	GROUNDWATER COMPLIANCE WELL INSTALLATION WORK PLAN					
Title Link:	https://geotracker.waterboards.ca.gov/esi/uploads/geo_report/5588152408/T10000006012.PDF					
Document Type:	Site Documents				Document Date:	11/26/2019
Type:	STAFF LETTER				Submitted:	
Submitted By:	JESSICA LAW (REGULATOR)					
Title:	COMMENTS ON "INDOOR AIR QUALITY ASSESSMENT WORK PLAN"					
Title Link:	https://geotracker.waterboards.ca.gov/view_documents?global_id=T10000006012&enforcement_id=6421456					
Document Type:	Site Documents				Document Date:	10/24/2019
Type:	STAFF LETTER				Submitted:	
Submitted By:	JESSICA LAW (REGULATOR)					
Title:	COMMENTS ON "CPT/MIP ASSESSMENT REPORT"					
Title Link:	https://geotracker.waterboards.ca.gov/view_documents?global_id=T10000006012&enforcement_id=6418403					
Document Type:	Site Documents				Document Date:	9/10/2019
Type:	OTHER WORKPLAN				Submitted:	
Submitted By:	CORY MARTINI (AUTH_RP)					
Title:	IAQ ASSESSMENT WORKPLAN					
Title Link:	https://geotracker.waterboards.ca.gov/esi/uploads/geo_report/1396370947/T10000006012.PDF					
Document Type:	Monitoring Reports				Document Date:	8/1/2019*
Type:	MONITORING REPORT - SEMI-ANNUALLY				Submitted:	
Submitted By:	CORY MARTINI (AUTH_RP)					
Title:	FIRST ANNUAL 2019 GROUNDWATER MONITORING REPORT					
Title Link:	https://geotracker.waterboards.ca.gov/esi/uploads/geo_report/5132769107/T10000006012.PDF					
Document Type:	Site Documents				Document Date:	7/26/2019*
Type:	SITE ASSESSMENT REPORT				Submitted:	
Submitted By:	CORY MARTINI (AUTH_RP)					
Title:	CPT/MIP ASSESSMENT REPORT					
Title Link:	https://geotracker.waterboards.ca.gov/esi/uploads/geo_report/4564638614/T10000006012.PDF					
Document Type:	Site Documents				Document Date:	6/14/2019
Type:	ANNUAL ESTIMATION LETTER				Submitted:	
Submitted By:	JESSICA LAW (REGULATOR)					
Title:	2019/2020 ANNUAL ESTIMATION LETTER					
Title Link:	https://geotracker.waterboards.ca.gov/view_documents?global_id=T10000006012&enforcement_id=6405772					
Document Type:	Site Documents				Document Date:	5/1/2019
Type:	STAFF LETTER				Submitted:	
Submitted By:	JESSICA LAW (REGULATOR)					
Title:	COMMENTS ON CPT/MIP WORK PLAN					
Title Link:	https://geotracker.waterboards.ca.gov/view_documents?global_id=T10000006012&enforcement_id=6400754					
Document Type:	Site Documents				Document Date:	4/11/2019*
Type:	OTHER WORKPLAN				Submitted:	

Map Key	Number of Records	Direction	Distance (mi/ft)	Elev/Diff (ft)	Site	DB
Submitted By:		CORY MARTINI (AUTH_RP)				
Title:		CPT/MIP ASSESSMENT WORKPLAN				
Title Link:		https://geotracker.waterboards.ca.gov/esi/uploads/geo_report/9570440471/T10000006012.PDF				
Document Type:	Site Documents			Document Date:	1/24/2019	
Type:	STAFF LETTER			Submitted:		
Submitted By:		JESSICA LAW (REGULATOR)				
Title:		ASSESSMENT REPORT RESPONSE				
Title Link:		https://geotracker.waterboards.ca.gov/view_documents?global_id=T10000006012&enforcement_id=6383448				
Document Type:	Monitoring Reports			Document Date:	1/4/2019	
Type:	MONITORING REPORT - SEMI-ANNUALLY			Submitted:		
Submitted By:		STEVEN BRIGHT (AUTH_RP)				
Title:		SECOND SEMI-ANNUAL 2018 GROUNDWATER MONITORING REPORT				
Title Link:		https://geotracker.waterboards.ca.gov/esi/uploads/geo_report/9889187753/T10000006012.PDF				
Document Type:	Site Documents			Document Date:	11/9/2018	
Type:	SITE ASSESSMENT REPORT			Submitted:		
Submitted By:		STEVEN BRIGHT (AUTH_RP)				
Title:		SUPPLEMENTAL UPPER AND MIDDLE BENCH ASSESSMENT				
Title Link:		https://geotracker.waterboards.ca.gov/esi/uploads/geo_report/4957837045/T10000006012.PDF				
Document Type:	Site Documents			Document Date:	8/9/2018	
Type:	RESPONSE TO COMMENTS			Submitted:		
Submitted By:		STEVEN BRIGHT (AUTH_RP)				
Title:		AMENDMENT TO SUPPLEMENTAL UPPER AND MIDDLE BENCH ASSESSMENT WORK PLAN				
Title Link:		https://geotracker.waterboards.ca.gov/esi/uploads/geo_report/7755899250/T10000006012.PDF				
Document Type:	Site Documents			Document Date:	7/27/2018	
Type:	STAFF LETTER			Submitted:		
Submitted By:		JESSICA LAW (REGULATOR)				
Title:		WORK PLAN COMMENTS				
Title Link:		https://geotracker.waterboards.ca.gov/view_documents?global_id=T10000006012&enforcement_id=6365159				
Document Type:	Site Documents			Document Date:	6/8/2018	
Type:	ANNUAL ESTIMATION LETTER			Submitted:		
Submitted By:		JESSICA LAW (REGULATOR)				
Title:		ANNUAL ESTIMATION LETTER				
Title Link:		https://geotracker.waterboards.ca.gov/view_documents?global_id=T10000006012&enforcement_id=6360612				
Document Type:	Site Documents			Document Date:	5/14/2018*	
Type:	OTHER WORKPLAN			Submitted:		
Submitted By:		STEVEN BRIGHT (AUTH_RP)				
Title:		SUPPLEMENTAL UPPER AND MIDDLE BENCH ASSESSMENT WORK PLAN				
Title Link:		https://geotracker.waterboards.ca.gov/esi/uploads/geo_report/4384420990/T10000006012.PDF				
Document Type:	Site Documents			Document Date:	4/19/2018	
Type:	STAFF LETTER			Submitted:		
Submitted By:		JESSICA LAW (REGULATOR)				
Title:		ASSESSMENT REPORT COMMENTS				
Title Link:		https://geotracker.waterboards.ca.gov/view_documents?global_id=T10000006012&enforcement_id=6355558				
Document Type:	Site Documents			Document Date:	2/27/2018	
Type:	SITE ASSESSMENT REPORT			Submitted:		
Submitted By:		STEVEN BRIGHT (AUTH_RP)				
Title:		SUPPLEMENTAL SOIL, GROUNDWATER AND SEWER LINE ASSESSMENT				
Title Link:		https://geotracker.waterboards.ca.gov/esi/uploads/geo_report/3760809540/T10000006012.PDF				
Document Type:	Site Documents			Document Date:	12/14/2017	
Type:	EMAIL CORRESPONDENCE			Submitted:		
Submitted By:		JESSICA LAW (REGULATOR)				
Title:		WORK PLAN COMMENTS				
Title Link:		https://geotracker.waterboards.ca.gov/view_documents?global_id=T10000006012&enforcement_id=6343332				
Document Type:	Site Documents			Document Date:	11/9/2017	
Type:	STAFF LETTER			Submitted:		
Submitted By:		JESSICA LAW (REGULATOR)				
Title:		ASSESSMENT REPORT COMMENTS				
Title Link:		https://geotracker.waterboards.ca.gov/view_documents?global_id=T10000006012&enforcement_id=6340705				

Map Key	Number of Records	Direction	Distance (mi/ft)	Elev/Diff (ft)	Site	DB
Document Type:	Site Documents			Document Date:	10/11/2017	
Type:	SOIL AND WATER INVESTIGATION REPORT			Submitted:		
Submitted By:	STEVEN BRIGHT (AUTH_RP)					
Title:	CONFIRMATION SOIL AND GROUNDWATER SAMPLING REPORT					
Title Link:	https://geotracker.waterboards.ca.gov/esi/uploads/geo_report/5699670612/T10000006012.PDF					
Document Type:	Site Documents			Document Date:	9/26/2017	
Type:	TECHNICAL CORRESPONDENCE / ASSISTANCE / OTHER			Submitted:		
Submitted By:	JESSICA LAW (REGULATOR)					
Title:	OEHH VI ASSESSMENT REVIEW					
Title Link:	https://geotracker.waterboards.ca.gov/view_documents?global_id=T10000006012&enforcement_id=6337807					
Document Type:	Site Documents			Document Date:	5/30/2017	
Type:	STAFF LETTER			Submitted:		
Submitted By:	JESSICA LAW (REGULATOR)					
Title:	ASSESSMENT WORK PLAN COMMENTS					
Title Link:	https://geotracker.waterboards.ca.gov/view_documents?global_id=T10000006012&enforcement_id=6321412					
Document Type:	Site Documents			Document Date:	5/16/2017	
Type:	ANNUAL ESTIMATION LETTER			Submitted:		
Submitted By:	JESSICA LAW (REGULATOR)					
Title:	ANNUAL ESTIMATION LETTER					
Title Link:	https://geotracker.waterboards.ca.gov/view_documents?global_id=T10000006012&enforcement_id=6320349					
Document Type:	Site Documents			Document Date:	4/3/2017	
Type:	MEETING			Submitted:		
Submitted By:	JESSICA LAW (REGULATOR)					
Title:	APRIL 3, 2017 MEETING SUMMARY					
Title Link:	https://geotracker.waterboards.ca.gov/view_documents?global_id=T10000006012&enforcement_id=6316263					
Document Type:	Site Documents			Document Date:	2/15/2017	
Type:	STAFF LETTER			Submitted:		
Submitted By:	MAILE SEEGER GEE (REGULATOR)					
Title:	CHANGE OF CASE MANAGER					
Title Link:	https://geotracker.waterboards.ca.gov/view_documents?global_id=T10000006012&enforcement_id=6311975					
Document Type:	Monitoring Reports			Document Date:	12/27/2016	
Type:	MONITORING REPORT - SEMI-ANNUALLY			Submitted:		
Submitted By:	STEVEN BRIGHT (AUTH_RP)					
Title:	SECOND SEMI-ANNUAL 2016 GROUNDWATER MONITORING REPORT					
Title Link:	https://geotracker.waterboards.ca.gov/esi/uploads/geo_report/5454809606/T10000006012.PDF					
Document Type:	Site Documents			Document Date:	9/14/2016	
Type:	STAFF LETTER			Submitted:		
Submitted By:	MAILE SEEGER GEE (REGULATOR)					
Title:	CHANGE_OF_CASE_MANAGER_091416					
Title Link:	https://geotracker.waterboards.ca.gov/view_documents?global_id=T10000006012&enforcement_id=6311906					
Document Type:	Site Documents			Document Date:	6/28/2016	
Type:	ANNUAL ESTIMATION LETTER			Submitted:		
Submitted By:	ALAN KUOCH (REGULATOR)					
Title:	ANNUAL ESTIMATION LETTER					
Title Link:	https://geotracker.waterboards.ca.gov/view_documents?global_id=T10000006012&enforcement_id=6294492					
Document Type:	Monitoring Reports			Document Date:	5/2/2016	
Type:	MONITORING REPORT - SEMI-ANNUALLY			Submitted:		
Submitted By:	STEVEN BRIGHT (AUTH_RP)					
Title:	FIRST SEMI-ANNUAL 2016 GROUND WATER MONITORING AND REMEDIATION REPORT, AND REPORT ON SAMPLING SOIL VAPOR PROBES AND INDOOR/OUTDOOR AIR					
Title Link:	https://geotracker.waterboards.ca.gov/esi/uploads/geo_report/1209284186/T10000006012.PDF					
Document Type:	Monitoring Reports			Document Date:	11/18/2015	
Type:	MONITORING REPORT - SEMI-ANNUALLY			Submitted:		
Submitted By:	STEVEN BRIGHT (AUTH_RP)					
Title:	SECOND SEMI-ANNUAL 2015 GROUND WATER MONITORING AND REMEDIATION REPORT					
Title Link:	https://geotracker.waterboards.ca.gov/esi/uploads/geo_report/3103189826/T10000006012.PDF					

Map Key	Number of Records	Direction	Distance (mi/ft)	Elev/Diff (ft)	Site	DB
Document Type:	Site Documents			Document Date:	8/21/2015	
Type:	SITE ASSESSMENT REPORT			Submitted:		
Submitted By:	ALAN KUOCH (REGULATOR)					
Title:	REBOUND TEST AND HHRA					
Title Link:	https://geotracker.waterboards.ca.gov/view_documents?global_id=T10000006012&document_id=5897032					
Document Type:	Monitoring Reports			Document Date:	8/7/2015	
Type:	MONITORING REPORT - SEMI-ANNUALLY			Submitted:		
Submitted By:	STEVEN BRIGHT (AUTH_RP)					
Title:	FIRST SEMI-ANNUAL 2015 GROUND WATER MONITORING AND REMEDIATION REPORT					
Title Link:	https://geotracker.waterboards.ca.gov/esi/uploads/geo_report/5011785924/T10000006012.PDF					
Document Type:	Site Documents			Document Date:	6/23/2015	
Type:	ANNUAL ESTIMATION LETTER			Submitted:		
Submitted By:	ALAN KUOCH (REGULATOR)					
Title:	ANNUAL ESTIMATION LETTER					
Title Link:	https://geotracker.waterboards.ca.gov/view_documents?global_id=T10000006012&enforcement_id=6294616					
Document Type:	Monitoring Reports			Document Date:	1/29/2015	
Type:	MONITORING REPORT - SEMI-ANNUALLY			Submitted:		
Submitted By:	STEVEN BRIGHT (AUTH_RP)					
Title:	SECOND SEMI-ANNUAL 2014 GROUND WATER MONITORING AND REMEDIATION REPORT					
Title Link:	https://geotracker.waterboards.ca.gov/esi/uploads/geo_report/1650880932/T10000006012.PDF					
Document Type:	Site Documents			Document Date:	6/24/2014	
Type:	TECHNICAL CORRESPONDENCE / ASSISTANCE / OTHER			Submitted:		
Submitted By:	ALAN KUOCH (REGULATOR)					
Title:	COST RECOVERY LETTER 2013/2014 AND 2014/2015					
Title Link:	https://geotracker.waterboards.ca.gov/view_documents?global_id=T10000006012&enforcement_id=6211156					
Document Type:	Site Documents			Document Date:	4/2/2014	
Type:	OTHER WORKPLAN			Submitted:		
Submitted By:	STEVEN BRIGHT (AUTH_RP)					
Title:	DUAL-PHASE EXTRACTION WORK PLAN					
Title Link:	https://geotracker.waterboards.ca.gov/esi/uploads/geo_report/1109392285/T10000006012.PDF					
Document Type:	Monitoring Reports			Document Date:	1/16/2014	
Type:	MONITORING REPORT - SEMI-ANNUALLY			Submitted:		
Submitted By:	STEVEN BRIGHT (AUTH_RP)					
Title:	SECOND SEMI-ANNUAL 2013 GROUND WATER MONITORING AND REMEDIATION REPORT, AND REPORT ON HYDROPUNCH SAMPLING					
Title Link:	https://geotracker.waterboards.ca.gov/esi/uploads/geo_report/1023978948/T10000006012.PDF					
Document Type:	Site Documents			Document Date:	6/29/2012	
Type:	OTHER REPORT / DOCUMENT			Submitted:		
Submitted By:	STEVEN BRIGHT (AUTH_RP)					
Title:	REPORT ON SOURCE TREATMENT BY CHEMICAL INJECTION					
Title Link:	https://geotracker.waterboards.ca.gov/esi/uploads/geo_report/6073755621/T10000006012.PDF					
Document Type:	Site Documents			Document Date:	9/20/2011	
Type:	SOIL VAPOR INTRUSION INVESTIGATION REPORT			Submitted:		
Submitted By:	ENVIRONMENTAL SUPPORT TECHNOLOGIES (AUTH_RP)					
Title:	OFF-SITE (RESIDENTIAL PROPERTY) SOIL GAS SURVEY AND VAPOR INTRUSION HUMAN HEALTH RISK ASSESSMENT					
Title Link:	https://geotracker.waterboards.ca.gov/esi/uploads/geo_report/2165957868/T10000006012.PDF					
Document Type:	Monitoring Reports			Document Date:	2/18/2011	
Type:	MONITORING REPORT - QUARTERLY			Submitted:		
Submitted By:	STEVEN BRIGHT (AUTH_RP)					
Title:	FOURTH QUARTER 2010 GROUND WATER MONITORING AND REMEDIATION REPORT					
Title Link:	https://geotracker.waterboards.ca.gov/esi/uploads/geo_report/1651892125/T10000006012.PDF					
Document Type:	Monitoring Reports			Document Date:	7/22/2010	
Type:	MONITORING REPORT - SEMI-ANNUALLY			Submitted:		
Submitted By:	STEVEN BRIGHT (AUTH_RP)					
Title:	FIRST AND SECOND QUARTER 2010 GROUND WATER MONITORING AND REMEDIATION REPORT					

Map Key	Number of Records	Direction	Distance (mi/ft)	Elev/Diff (ft)	Site	DB
Title Link:		https://geotracker.waterboards.ca.gov/es/uploads/geo_report/7481237828/T10000006012.PDF				
<u>GeoTracker Search - Site Maps (as of October 16, 2023)</u>						
Submitted:	8/2/2022					
Submitted By:	ENVIRONMENTAL SUPPORT TECHNOLOGIES (AUTH_RP)					
Title:	GEO_MAP					
Link:	https://geotracker.waterboards.ca.gov/es/uploads/geo_map/1601733744/T10000006012.PDF					
Submitted:	8/2/2022					
Submitted By:	ENVIRONMENTAL SUPPORT TECHNOLOGIES (AUTH_RP)					
Title:	GEO_MAP					
Link:	https://geotracker.waterboards.ca.gov/es/uploads/geo_map/8284717142/T10000006012.PDF					
Submitted:	7/27/2022					
Submitted By:	ENVIRONMENTAL SUPPORT TECHNOLOGIES (AUTH_RP)					
Title:	WELL INSTALLATION AND Q2 2022 GROUNDWATER MONITORING REPORT (MW-18)					
Link:	https://geotracker.waterboards.ca.gov/es/uploads/geo_bore/6565020978/T10000006012.PDF					
Submitted:	7/27/2022					
Submitted By:	ENVIRONMENTAL SUPPORT TECHNOLOGIES (AUTH_RP)					
Title:	GEO_MAP					
Link:	https://geotracker.waterboards.ca.gov/es/uploads/geo_map/7082676589/T10000006012.PDF					
Submitted:	7/27/2022					
Submitted By:	ENVIRONMENTAL SUPPORT TECHNOLOGIES (AUTH_RP)					
Title:	WELL INSTALLATION AND Q2 2022 GROUNDWATER MONITORING REPORT (MW-19)					
Link:	https://geotracker.waterboards.ca.gov/es/uploads/geo_bore/1750186502/T10000006012.PDF					
Submitted:	9/6/2019					
Submitted By:	CORY MARTINI (AUTH_RP)					
Title:	GEO_MAP					
Link:	https://geotracker.waterboards.ca.gov/es/uploads/geo_map/3295305728/T10000006012.PDF					
Submitted:	1/17/2019					
Submitted By:	STEVEN BRIGHT (AUTH_RP)					
Title:	GEO_MAP					
Link:	https://geotracker.waterboards.ca.gov/es/uploads/geo_map/7349038183/T10000006012.PDF					

GeoTracker Search - Cleanup Status History (as of October 16, 2023)

Status:	Open - Site Assessment
Date:	1/1/2019
Status:	Open - Verification Monitoring
Date:	6/28/2016
Status:	Open - Case Begin Date
Date:	6/25/2014
Status:	Open - Site Assessment
Date:	6/25/2014
Status:	Open - Remediation
Date:	4/2/2014

10	3 of 12	W	0.07 / 382.01	47.53 / 20	BACK BAY CLEANERS 2675 IRVINE COSTA MESA CA	DRYCLEANERS
EPA ID:	CAD981672173		Owner City:	--		
Create Date:	4/10/1987		Owner State:	99		
Facility Act Ind:	No		Owner Zip:	--		
Inact Date:	6/30/1996		Owner Phone:	0		
Reason:	CLEANERS		Owner Fax:			
Region Code:	4		Contact Name:	INACT PER 96 VQ AD		

Map Key	Number of Records	Direction	Distance (mi/ft)	Elev/Diff (ft)	Site	DB
DD Latitude: 33.656447 Contact Street 1: -- DD Longitude: -117.886625 Contact Street 2: -- Facility County Code: (30) ORANGE Contact City: -- Mail Name: Contact State: 99 Owner Name: -- Contact Zip: -- Owner Street 1: -- Contact Phone: -- Owner Street 2: Contact Fax:						
10	4 of 12	W	0.07 / 382.01	47.53 / 20	NEWPORT BACK BAY CLEANERS 2765 IRVINE AVE COSTA MESA CA	DRYCLEANERS
EPA ID: CAL000387443 Owner City: COSTA MESA Create Date: 7/16/2013 Owner State: CA Facility Act Ind: Yes Owner Zip: 926270000 Inact Date: Owner Phone: 7143502218 Reason: SIC/NAICS Owner Fax: Region Code: 4 Contact Name: ROY PINAR DD Latitude: 33.658538 Contact Street 1: 2675 IRVINE AVE SUIT H DD Longitude: -117.884558 Contact Street 2: Facility County Code: (30) ORANGE Contact City: COSTA MESA Mail Name: Contact State: CA Owner Name: ROYALTY INVESTMENT GROUP Contact Zip: 926270000 Owner Street 1: 2675 IRVINE AVE SUIT H Contact Phone: 7143502218 Owner Street 2: Contact Fax:						
NAICS Details						
NAICS Code: 44111 NAICS Description: New Car Dealers SIC Code: 5511 SIC Description: Motor Vehicle Dealers (New and Used)						
10	5 of 12	W	0.07 / 382.01	47.53 / 20	NEWPORT BACK BAY CLEANERS 2675 IRVINE AVE COSTA MESA CA	DRYCLEANERS
EPA ID: CAL000040802 Owner City: COSTA MESA Create Date: 2/15/1991 Owner State: CA Facility Act Ind: No Owner Zip: 926270000 Inact Date: 6/30/2013 Owner Phone: 9496420922 Reason: SIC/NAICS Owner Fax: 0 Region Code: 4 Contact Name: J C GREENE DD Latitude: 33.658175 Contact Street 1: 2675 IRVINE AVE DD Longitude: -117.884974 Contact Street 2: Facility County Code: (30) ORANGE Contact City: COSTA MESA Mail Name: Contact State: CA Owner Name: NORAY SETIAN Contact Zip: 926270000 Owner Street 1: 2675 IRVINE AVE Contact Phone: 9496420922 Owner Street 2: Contact Fax: 0						
NAICS Details						
NAICS Code: 81232 NAICS Description: Drycleaning and Laundry Services (except Coin-Operated) SIC Code: 7211 SIC Description: Power Laundries, Family and Commercial						
10	6 of 12	W	0.07 / 382.01	47.53 / 20	Back Bay Cleaners 2675 Irvine Ave Costa Mesa Ca 92627-4653 CA 92627-4653	ICP ORANGE
Case ID: 09IC002 Closed Date: 7/15/2014						

Map Key	Number of Records	Direction	Distance (mi/ft)	Elev/Diff (ft)	Site	DB
Current Status:		Closed				
File Location:		Local Agency				
Type of Closure:		Voluntary Cleanup Program Termination				

10	7 of 12	W	0.07 / 382.01	47.53 / 20	BACK BAY CO, LINDLEY HOYLE DBA 2675 IRVINE AV COSTA MESA CA 92627	EMISSIONS
--------------------	---------	---	---------------	------------	---	-----------

1987 Criteria Data

Facility ID:	41267	CERR Code:	
Facility SIC Code:	7216	TOGT:	.6
CO:	30	ROGT:	0
Air Basin:	SC	COT:	
District:	SC	NOXT:	
COID:	ORA	SOXT:	
DISN:	SOUTH COAST AQMD	PMT:	
CHAPIS:		PM10T:	

1987 Toxic Data

Facility ID:	41267	COID:	ORA
Facility SIC Code:	7216	DISN:	SOUTH COAST AQMD
CO:	30	CHAPIS:	
Air Basin:	SC	CERR Code:	
District:	SC		
TS:			
Health Risk Asmt:			
Non-Cancer Chronic Haz Ind:			
Non-Cancer Acute Haz Ind:			

10	8 of 12	W	0.07 / 382.01	47.53 / 20	BACK BAY CLEANERS 2675 IRVINE AV COSTA MESA CA 92627	EMISSIONS
--------------------	---------	---	---------------	------------	--	-----------

1993 Criteria Data

Facility ID:	81143	CERR Code:	
Facility SIC Code:	7216	TOGT:	.5
CO:	30	ROGT:	0
Air Basin:	SC	COT:	
District:	SC	NOXT:	
COID:	ORA	SOXT:	
DISN:	SOUTH COAST AQMD	PMT:	
CHAPIS:		PM10T:	

1993 Toxic Data

Facility ID:	81143	COID:	ORA
Facility SIC Code:	7216	DISN:	SOUTH COAST AQMD
CO:	30	CHAPIS:	
Air Basin:	SC	CERR Code:	
District:	SC		
TS:			
Health Risk Asmt:			
Non-Cancer Chronic Haz Ind:			
Non-Cancer Acute Haz Ind:			

Map Key	Number of Records	Direction	Distance (mi/ft)	Elev/Diff (ft)	Site	DB
---------	-------------------	-----------	------------------	----------------	------	----

1995 Criteria Data

Facility ID:	81143	CERR Code:	
Facility SIC Code:	7216	TOGT:	.5
CO:	30	ROGT:	0
Air Basin:	SC	COT:	
District:	SC	NOXT:	
COID:	ORA	SOXT:	
DISN:	SOUTH COAST AQMD	PMT:	
CHAPIS:		PM10T:	

1995 Toxic Data

Facility ID:	81143	COID:	ORA
Facility SIC Code:	7216	DISN:	SOUTH COAST AQMD
CO:	30	CHAPIS:	
Air Basin:	SC	CERR Code:	
District:	SC		
TS:			
Health Risk Asmt:			
Non-Cancer Chronic Haz Ind:			
Non-Cancer Acute Haz Ind:			

10	9 of 12	W	0.07 / 382.01	47.53 / 20	BACK BAY CLEANERS 2675 IRVINE COSTA MESA CA 92627	FED DRYCLEANERS
--------------------	---------	---	---------------	------------	---	--------------------

FRS Facility ID:	110002744898
NPDES IDs:	
NAICS Codes:	81232
SIC Codes:	
Latitude:	33.65813
Longitude:	-117.88493

10	10 of 12	W	0.07 / 382.01	47.53 / 20	ROBERT HERRIED DDS 2675 IRVINE AVE COSTA MESA CA 92627-0000	RCRA NON GEN
--------------------	----------	---	---------------	------------	---	-----------------

EPA Handler ID:	CAL000178319
Gen Status Universe:	No Report
Contact Name:	ROBERT HERRIED
Contact Address:	2675 IRVINE AVE #104 , , COSTA MESA , CA, 92627 ,
Contact Phone No and Ext:	949-650-2026
Contact Email:	DRWINESKI@SBCGLOBAL.NET
Contact Country:	
County Name:	ORANGE
EPA Region:	09
Land Type:	
Receive Date:	19960611
Location Latitude:	33.658614
Location Longitude:	-117.884606

Violation/Evaluation Summary

Note: NO RECORDS: As of Oct 2023, there are no Compliance Monitoring and Enforcement (violation) records associated with this facility (EPA ID).

Handler Summary

Importer Activity:	No
Mixed Waste Generator:	No
Transporter Activity:	No

Map Key	Number of Records	Direction	Distance (mi/ft)	Elev/Diff (ft)	Site	DB
Transfer Facility:		No				
Onsite Burner Exemption:		No				
Furnace Exemption:		No				
Underground Injection Activity:		No				
Commercial TSD:		No				
Used Oil Transporter:		No				
Used Oil Transfer Facility:		No				
Used Oil Processor:		No				
Used Oil Refiner:		No				
Used Oil Burner:		No				
Used Oil Market Burner:		No				
Used Oil Spec Marketer:		No				

Hazardous Waste Handler Details

Sequence No: 1
Receive Date: 19960611
Handler Name: ROBERT HERRIED DDS
Source Type: Implementer
Federal Waste Generator Code: N
Generator Code Description: Not a Generator, Verified

Owner/Operator Details

Owner/Operator Ind:	Current Owner	Street No:	
Type:	Other	Street 1:	2675 IRVINE AVE
Name:	DR ROBERT HERRIED	Street 2:	
Date Became Current:		City:	COSTA MESA
Date Ended Current:		State:	CA
Phone:	949-650-2026	Country:	
Source Type:	Implementer	Zip Code:	92627-0000

Owner/Operator Ind:	Current Operator	Street No:	
Type:	Other	Street 1:	2675 IRVINE AVE #104
Name:	ROBERT HERRIED	Street 2:	
Date Became Current:		City:	COSTA MESA
Date Ended Current:		State:	CA
Phone:	949-650-2026	Country:	
Source Type:	Implementer	Zip Code:	92627

<u>10</u>	11 of 12	W	0.07 / 382.01	47.53 / 20	NEWPORT BACK BAY CLEANERS 2765 IRVINE AVE COSTA MESA CA 92627	RCRA NON GEN
---------------------------	----------	----------	----------------------	-------------------	--	-------------------------

EPA Handler ID: CAL000387443
Gen Status Universe: No Report
Contact Name: ROY PINAR
Contact Address: 2919 EL CAMINO REAL , , TUSTIN , CA, 92782 ,
Contact Phone No and Ext: 714-350-2218
Contact Email: RPINAR@GMAIL.COM
Contact Country:
County Name: ORANGE
EPA Region: 09
Land Type:
Receive Date: 20130716
Location Latitude: 33.658566
Location Longitude: -117.884534

Violation/Evaluation Summary

Note: NO RECORDS: As of Oct 2023, there are no Compliance Monitoring and Enforcement (violation) records associated with this facility (EPA ID).

Map Key	Number of Records	Direction	Distance (mi/ft)	Elev/Diff (ft)	Site	DB
---------	-------------------	-----------	------------------	----------------	------	----

Handler Summary

Importer Activity: No
Mixed Waste Generator: No
Transporter Activity: No
Transfer Facility: No
Onsite Burner Exemption: No
Furnace Exemption: No
Underground Injection Activity: No
Commercial TSD: No
Used Oil Transporter: No
Used Oil Transfer Facility: No
Used Oil Processor: No
Used Oil Refiner: No
Used Oil Burner: No
Used Oil Market Burner: No
Used Oil Spec Marketer: No

Hazardous Waste Handler Details

Sequence No: 1
Receive Date: 20130716
Handler Name: NEWPORT BACK BAY CLEANERS
Source Type: Implementer
Federal Waste Generator Code: N
Generator Code Description: Not a Generator, Verified

Owner/Operator Details

Owner/Operator Ind:	Current Operator	Street No:	
Type:	Other	Street 1:	2919 EL CAMINO REAL
Name:	ROY PINAR	Street 2:	
Date Became Current:		City:	TUSTIN
Date Ended Current:		State:	CA
Phone:	714-350-2218	Country:	
Source Type:	Implementer	Zip Code:	92782
Owner/Operator Ind:	Current Owner	Street No:	
Type:	Other	Street 1:	2675 IRVINE AVE SUIT H
Name:	ROYALTY INVESTMENT GROUP	Street 2:	
Date Became Current:		City:	COSTA MESA
Date Ended Current:		State:	CA
Phone:	714-350-2218	Country:	
Source Type:	Implementer	Zip Code:	92627-0000

10	12 of 12	W	0.07 / 382.01	47.53 / 20	BACK BAY CLEANERS 2675 IRVINE AVE SANTA ANA HEIGHTS CA 92627	CLEANUP SITES
--------------------	----------	---	---------------	------------	--	---------------

Global ID: T10000017811
Site Facility Type:
Cleanup Status:
Status (SRCH): COMPLETED - CASE CLOSED
Status (DL):
Status Date (DL):
Address: 2675 IRVINE AVE
City: SANTA ANA HEIGHTS
County: ORANGE
Zip: 92627
State: CA
Report Source: Cleanup Program Sites - GeoTracker Search Results (SRCH)

Case Type (DL):
Census Tract:
RWQCB Region (DL):
Longitude:
Latitude:

GeoTracker Sites Data Download - Site Details

Map Key	Number of Records	Direction	Distance (mi/ft)	Elev/Diff (ft)	Site	DB
<hr/>						
RB Case No:						
Local Case No:		09IC002				
Begin Date:		7/15/2014				
Lead Agency:		ORANGE COUNTY LOP				
Local Agency:		ORANGE COUNTY LOP				
CUF Case:		NO				
CalEnvScreen Score:						
EPA Region:		9				
Qty Risd Gallons:						
Potential COC:						
How Discovered:						
Stop Method:						
Stop Description:						
Case Worker:						
Military DoD Site:		No				
Leak Reported Dt:						
No Further Action Dt:		2014-07-15 00:00:00				
Potential Media of Concern:						
How Discovered Description:						
Calwater Watershed Name:						
DWR GW Subbasin Name:						
Disadvantaged Community:						
Coordinate Source:						
Discharge Cause:						
Discharge Source:						
Facility Project Sub Type:						
Calenviroscreen 3 Score:						
Calenviroscreen 4 Score:						
File Location:		All Files are on GeoTracker or in the Local Agency Warehouse				
Site History:						

Please refer to recent Site Documents or Monitoring Reports for site history. Orange County is not responsible for the accuracy of any professional interpretations provided in reports submitted by consultants for the responsible party.

GeoTracker Sites Data Download - Status History

Status:	Open - Case Begin Date
Status Date:	2014-07-15 00:00:00
Status:	Completed - Case Closed
Status Date:	2014-07-15 00:00:00

GeoTracker Sites Data Download - Regulatory Contacts

Contact Type:	Local Agency Caseworker - Primary Caseworker
Contact Name:	IC SUPERVISOR
Organization Name:	ORANGE COUNTY LOP
Address:	1241 E. DYER RD., SUITE 120
City:	SANTA ANA
Email:	ghiggins@ochca.com
Phone No:	

GeoTracker Search - Facilities (as of October 16, 2023)

Project Status:	
Cuf Claim No:	
CUF Priority Assign:	
CUF Amount Paid:	
Composting Method:	
Facility Type:	
WDR Place Type:	
WDR File No:	
WDR Order No:	
File Location:	ALL FILES ARE ON GEOTRACKER OR IN THE LOCAL AGENCY WAREHOUSE
User Defined Beneficial Use:	

Map Key	Number of Records	Direction	Distance (mi/ft)	Elev/Diff (ft)	Site	DB
Designated Beneficial Use:		NONE				
Designated Beneficial Use Desc:		NONE				
Project Oversight Agencies:						
Report Link:		https://geotracker.waterboards.ca.gov/profile_report?global_id=T10000017811				
Cleanup Status Detail:		COMPLETED - CASE CLOSED AS OF 7/15/2014				
Potential COC:		NONE SPECIFIED				
Potential Media of Concern:		NONE SPECIFIED				
Groundwater Monitoring Freq:						
DWR GW Sub Basin:						
CalWater Watershed Name:						
Post Closure Site Management:						
Future Land Use:						
Cleanup Oversight Agencies:		ORANGE COUNTY LOP (LEAD) - CASE #: 09IC002 CASE MANAGER: IC SUPERVISOR SANTA ANA RWQCB (REGION 8)				
Cleanup History Link:		https://geotracker.waterboards.ca.gov/profile_report_include?global_id=T10000017811&tabname=regulatoryhistory				
Site History:						

Please refer to recent Site Documents or Monitoring Reports for site history. Orange County is not responsible for the accuracy of any professional interpretations provided in reports submitted by consultants for the responsible party.

GeoTracker Search - Cleanup Status History (as of October 16, 2023)

Status:	Completed - Case Closed
Date:	7/15/2014
Status:	Open - Case Begin Date
Date:	7/15/2014

11	1 of 2	SE	0.09 / 448.99	58.49 / 31	FERRADO SW BIRCH2 20411 Mesa Dr Newport Beach CA 92660	ALT FUELS
ID:	227579				CNG Dispenser No:	
Fuel Type Code:	ELEC: Electric				CNG Site Renew Src:	
Station Phone:	888-758-4389				CNG Tot Compr Cap:	
Expected Date:					CNG Storage Cap:	
BD Blends:					CNG Fill Type Code:	
NG PSI:					CNG PSI:	
Federal Agency ID:					CNG Vehicle Class:	
Open Date:	2022-09-15				LNG Site Renew Src:	
Hydrogen is Retail:					LNG Vehicle Class:	
Federal Agency:					LPG Nozzle Types:	
Facility Type:					Hydrogen Pressures:	
Dt Last Confirmed:	2023-08-29				Hydrogen Standards:	
Updated at:	2023-08-29 23:59:26 UTC				Latitude:	33.657487
Access Code:	public				Longitude:	-117.879436
Access Detail Code:						
Groups with Access Code:	Public					
Groups with Access Code Fr:	Public					
Fed Agency Name:						
Hydrogen Status Link:						
E85 Other Ethanol Blends:						
NPS Unit Name:						
Cards Accepted:						
CNG Statn Sells Renewable Na:						
LNG Statn Sells Renewable Na:						
Maximum Vehicle Class:						
RD Blended With Biodiesel:						
RD Blends:						
RD Blends French:						
RD Maximum Biodiesel Level:						
Status:	Open: The station is open.					
Owner Type Desc:						
E85 Blender Pump Desc:						

Map Key	Number of Records	Direction	Distance (mi/ft)	Elev/Diff (ft)	Site	DB
NG Fill Type Desc: NG Vehicle Class Desc: Geocode Status Desc: The location is from a real GPS readout at the station. Group with Access Desc: Publicly available to all customers. LPG Primary Desc: Intersection Directions: Access Days Time: 24 hours daily Restricted Access:						
11	2 of 2	SE	0.09 / 448.99	58.49 / 31	FERRADO SW BIRCH1 20411 Mesa Dr Newport Beach CA 92660	ALT FUELS
ID: 227578 Fuel Type Code: ELEC: Electric Station Phone: 888-758-4389 Expected Date: BD Blends: NG PSI: Federal Agency ID: Open Date: 2022-09-15 Hydrogen is Retail: Federal Agency: Facility Type: Dt Last Confirmed: 2023-08-29 Updated at: 2023-08-29 23:59:25 UTC Access Code: public Access Detail Code: Groups with Access Code: Public Groups with Access Code Fr: Public Fed Agency Name: Hydrogen Status Link: E85 Other Ethanol Blends: NPS Unit Name: Cards Accepted: CNG Statn Sells Renewable Na: LNG Statn Sells Renewable Na: Maximum Vehicle Class: RD Blended With Biodiesel: RD Blends: RD Blends French: RD Maximum Biodiesel Level: Status: Open: The station is open. Owner Type Desc: E85 Blender Pump Desc: NG Fill Type Desc: NG Vehicle Class Desc: Geocode Status Desc: The location is from a real GPS readout at the station. Group with Access Desc: Publicly available to all customers. LPG Primary Desc: Intersection Directions: Access Days Time: 24 hours daily Restricted Access:						
CNG Dispenser No: CNG Site Renew Src: CNG Tot Compr Cap: CNG Storage Cap: CNG Fill Type Code: CNG PSI: CNG Vehicle Class: LNG Site Renew Src: LNG Vehicle Class: LPG Nozzle Types: Hydrogen Pressures: Hydrogen Standards: Latitude: 33.657407 Longitude: -117.879323						
12	1 of 1	N	0.14 / 758.65	42.73 / 15	MAJID SHAHBAZI 20161 KLINE DR. NEWPORT BEACH CA 92660	RCRA NON GEN
EPA Handler ID: CAC002997458 Gen Status Universe: No Report Contact Name: MAJID SHAHBAZI Contact Address: 20161 KLINE DR. , , NEWPORT BEACH , CA, 92660 , Contact Phone No and Ext: 562-244-8172 Contact Email: ENKAY@ENKAYENGINEERING.COM Contact Country:						

Map Key	Number of Records	Direction	Distance (mi/ft)	Elev/Diff (ft)	Site	DB
---------	-------------------	-----------	------------------	----------------	------	----

County Name:	ORANGE
EPA Region:	09
Land Type:	
Receive Date:	20190121
Location Latitude:	33.662542
Location Longitude:	-117.881042

Violation/Evaluation Summary

Note: NO RECORDS: As of Oct 2023, there are no Compliance Monitoring and Enforcement (violation) records associated with this facility (EPA ID).

Handler Summary

Importer Activity:	No
Mixed Waste Generator:	No
Transporter Activity:	No
Transfer Facility:	No
Onsite Burner Exemption:	No
Furnace Exemption:	No
Underground Injection Activity:	No
Commercial TSD:	No
Used Oil Transporter:	No
Used Oil Transfer Facility:	No
Used Oil Processor:	No
Used Oil Refiner:	No
Used Oil Burner:	No
Used Oil Market Burner:	No
Used Oil Spec Marketer:	No

Hazardous Waste Handler Details

Sequence No:	1
Receive Date:	20190121
Handler Name:	MAJID SHAHBAZI
Source Type:	Implementer
Federal Waste Generator Code:	N
Generator Code Description:	Not a Generator, Verified

Owner/Operator Details

Owner/Operator Ind:	Current Owner	Street No:	
Type:	Other	Street 1:	20161 KLINE DR.
Name:	MAJID SHAHBAZI	Street 2:	
Date Became Current:		City:	NEWPORT BEACH
Date Ended Current:		State:	CA
Phone:	562-244-8172	Country:	
Source Type:	Implementer	Zip Code:	92660
Owner/Operator Ind:	Current Operator	Street No:	
Type:	Other	Street 1:	20161 KLINE DR.
Name:	MAJID SHAHBAZI	Street 2:	
Date Became Current:		City:	NEWPORT BEACH
Date Ended Current:		State:	CA
Phone:	562-244-8172	Country:	
Source Type:	Implementer	Zip Code:	92660

13	1 of 1	ESE	0.16 / 827.83	68.77 / 41	DEMOSS CHIROPRACTIC 20321 BIRCH ST STE 100 SANTA ANA HEIGHTS CA 92707	RCRA SQG
--------------------	--------	-----	---------------	------------	---	----------

EPA Handler ID:	CAD983646951
Gen Status Universe:	Small Quantity Generator

Map Key	Number of Records	Direction	Distance (mi/ft)	Elev/Diff (ft)	Site	DB
---------	-------------------	-----------	------------------	----------------	------	----

Contact Name:	WILLIAM DEMOSS
Contact Address:	20321 BIRCH ST STE 100 , , SANTA ANA HEIGHTS , CA, 92707 , US
Contact Phone No and Ext:	714-250-0600
Contact Email:	
Contact Country:	US
County Name:	ORANGE
EPA Region:	09
Land Type:	Private
Receive Date:	19920821
Location Latitude:	33.66859
Location Longitude:	-117.865971

Violation/Evaluation Summary

Note:	NO RECORDS: As of Oct 2023, there are no Compliance Monitoring and Enforcement (violation) records associated with this facility (EPA ID).
--------------	--

Handler Summary

Importer Activity:	No
Mixed Waste Generator:	No
Transporter Activity:	No
Transfer Facility:	No
Onsite Burner Exemption:	No
Furnace Exemption:	No
Underground Injection Activity:	No
Commercial TSD:	No
Used Oil Transporter:	No
Used Oil Transfer Facility:	No
Used Oil Processor:	No
Used Oil Refiner:	No
Used Oil Burner:	No
Used Oil Market Burner:	No
Used Oil Spec Marketer:	No

Hazardous Waste Handler Details

Sequence No:	1
Receive Date:	19920821
Handler Name:	DEMOSS CHIROPRACTIC
Federal Waste Generator Code:	2
Generator Code Description:	Small Quantity Generator
Source Type:	Notification

Owner/Operator Details

Owner/Operator Ind:	Current Owner	Street No:	
Type:	Private	Street 1:	20321 BIRCH ST STE 100
Name:	DEMOSS	Street 2:	
Date Became Current:		City:	SANTA ANA HEIGHTS
Date Ended Current:		State:	CA
Phone:	714-250-0600	Country:	
Source Type:	Notification	Zip Code:	92707

14	1 of 1	NNE	0.17 / 874.34	37.70 / 10	CARLA CRAWFORD 20122 KLINE DR NEWPORT BEACH CA 92660-1312	RCRA NON GEN
EPA Handler ID:	CAC003001435					
Gen Status Universe:	No Report					
Contact Name:	CARLA CRAWFORD					
Contact Address:	20122 KLINE DR , , NEWPORT BEACH , CA, 92660-1312 ,					
Contact Phone No and Ext:	714-241-9970					

Map Key	Number of Records	Direction	Distance (mi/ft)	Elev/Diff (ft)	Site	DB
Contact Email:		GENEVADEGUIRE@ALLIANCE-ENVIRO.COM				
Contact Country:						
County Name:		ORANGE				
EPA Region:		09				
Land Type:						
Receive Date:		20190215				
Location Latitude:		33.663007				
Location Longitude:		-117.880516				
<u>Violation/Evaluation Summary</u>						
Note:		NO RECORDS: As of Oct 2023, there are no Compliance Monitoring and Enforcement (violation) records associated with this facility (EPA ID).				
<u>Handler Summary</u>						
Importer Activity:		No				
Mixed Waste Generator:		No				
Transporter Activity:		No				
Transfer Facility:		No				
Onsite Burner Exemption:		No				
Furnace Exemption:		No				
Underground Injection Activity:		No				
Commercial TSD:		No				
Used Oil Transporter:		No				
Used Oil Transfer Facility:		No				
Used Oil Processor:		No				
Used Oil Refiner:		No				
Used Oil Burner:		No				
Used Oil Market Burner:		No				
Used Oil Spec Marketer:		No				
<u>Hazardous Waste Handler Details</u>						
Sequence No:		1				
Receive Date:		20190215				
Handler Name:		CARLA CRAWFORD				
Source Type:		Implementer				
Federal Waste Generator Code:		N				
Generator Code Description:		Not a Generator, Verified				
<u>Owner/Operator Details</u>						
Owner/Operator Ind:		Current Operator			Street No:	
Type:		Other			Street 1:	
Name:		CARLA CRAWFORD			Street 2:	
Date Became Current:					City:	
Date Ended Current:					State:	
Phone:		714-241-9970			Country:	
Source Type:		Implementer			Zip Code:	
Owner/Operator Ind:		Current Owner			Street No:	
Type:		Other			Street 1:	
Name:		CARLA CRAWFORD			Street 2:	
Date Became Current:					City:	
Date Ended Current:					State:	
Phone:		714-241-9970			Country:	
Source Type:		Implementer			Zip Code:	
15	1 of 2	SE	0.17 / 889.07	43.06 / 15	RICHARD MORIARTY 20462 SW BIRCH STREET NEWPORT BEACH CA 92660	RCRA TSD

Map Key	Number of Records	Direction	Distance (mi/ft)	Elev/Diff (ft)	Site	DB
EPA Handler ID:		CAC003015613				
Gen Status Universe:		No Report				
Contact Name:		RICHARD MORIARTY				
Contact Address:		20462 SW BIRCH STREET , , NEWPORT BEACH , CA, 92660 ,				
Contact Phone No and Ext:		714-400-9463				
Contact Email:		NBVINEYARDS@GMAIL.COM				
Contact Country:						
Land Type:						
County Name:		ORANGE				
EPA Region:		09				
Receive Date:		20190517				
Location Latitude:		33.655643				
Location Longitude:		-117.879275				

Violation/Evaluation Summary

Note: NO RECORDS: As of Oct 2023, there are no Compliance Monitoring and Enforcement (violation) records associated with this facility (EPA ID).

Handler Summary

Importer Activity: No
Mixed Waste Generator: No
Transporter Activity: No
Transfer Facility: No
Onsite Burner Exemption: No
Smelting, Melting and Refining: No
Underground Injection Control: No
Commercial TSD: No
Used Oil Transporter: No
Used Oil Transfer Facility: No
Used Oil Processor: No
Used Oil Refiner: No
Used Oil Burner: No
Used Oil Market Burner: No
Used Oil Spec Marketer: No

Hazardous Waste Handler Details

Sequence No: 1
Receive Date: 20190517
Handler Name: RICHARD MORIARTY
Federal Waste Generator Code: N
Generator Code Description: Not a Generator, Verified
Source Type: Implementer
TSD Activity: Y

Owner/Operator Details

Owner/Operator Ind:	Current Operator	Street No:	
Type:	Other	Street 1:	20462 SW BIRCH STREET
Name:	RICHARD MORIARTY	Street 2:	
Date Became Current:		City:	NEWPORT BEACH
Date Ended Current:		State:	CA
Phone:	714-400-9463	Country:	
Source Type:	Implementer	Zip Code:	92660

Owner/Operator Ind:	Current Owner	Street No:	
Type:	Other	Street 1:	20462 SW BIRCH STREET
Name:	RICHARD MORIARTY	Street 2:	
Date Became Current:		City:	NEWPORT BEACH
Date Ended Current:		State:	CA
Phone:	714-400-9463	Country:	
Source Type:	Implementer	Zip Code:	92660

Map Key	Number of Records	Direction	Distance (mi/ft)	Elev/Diff (ft)	Site	DB
15	2 of 2	SE	0.17 / 889.07	43.06 / 15	RICHARD MORIARTY 20462 SW BIRCH STREET NEWPORT BEACH CA 92660	RCRA NON GEN

EPA Handler ID: CAC003015613
Gen Status Universe: No Report
Contact Name: RICHARD MORIARTY
Contact Address: 20462 SW BIRCH STREET , , NEWPORT BEACH , CA, 92660 ,
Contact Phone No and Ext: 714-400-9463
Contact Email: NBVINEYARDS@GMAIL.COM
Contact Country:
County Name: ORANGE
EPA Region: 09
Land Type:
Receive Date: 20190517
Location Latitude: 33.655643
Location Longitude: -117.879275

Violation/Evaluation Summary

Note: NO RECORDS: As of Oct 2023, there are no Compliance Monitoring and Enforcement (violation) records associated with this facility (EPA ID).

Handler Summary

Importer Activity: No
Mixed Waste Generator: No
Transporter Activity: No
Transfer Facility: No
Onsite Burner Exemption: No
Furnace Exemption: No
Underground Injection Activity: No
Commercial TSD: No
Used Oil Transporter: No
Used Oil Transfer Facility: No
Used Oil Processor: No
Used Oil Refiner: No
Used Oil Burner: No
Used Oil Market Burner: No
Used Oil Spec Marketer: No

Hazardous Waste Handler Details

Sequence No: 1
Receive Date: 20190517
Handler Name: RICHARD MORIARTY
Source Type: Implementer
Federal Waste Generator Code: N
Generator Code Description: Not a Generator, Verified

Owner/Operator Details

Owner/Operator Ind:	Current Operator	Street No:	
Type:	Other	Street 1:	20462 SW BIRCH STREET
Name:	RICHARD MORIARTY	Street 2:	
Date Became Current:		City:	NEWPORT BEACH
Date Ended Current:		State:	CA
Phone:	714-400-9463	Country:	
Source Type:	Implementer	Zip Code:	92660
Owner/Operator Ind:	Current Owner	Street No:	
Type:	Other	Street 1:	20462 SW BIRCH STREET

Map Key	Number of Records	Direction	Distance (mi/ft)	Elev/Diff (ft)	Site	DB
Name:		RICHARD MORIARTY		Street 2:		
Date Became Current:				City:		NEWPORT BEACH
Date Ended Current:				State:		CA
Phone:		714-400-9463		Country:		
Source Type:		Implementer		Zip Code:		92660

16	1 of 1	WSW	0.17 / 894.90	47.10 / 19	ASHOT AGDAYAN AND GINA GUYUMJIAN 2904 PAPER LN NEWPORT BEACH CA 92660-3311	RCRA NON GEN
--------------------	--------	-----	------------------	---------------	--	-----------------

EPA Handler ID: CAC003030742
Gen Status Universe: No Report
Contact Name: ASHOT AGDAYAN AND GINA GUYUMJIAN
Contact Address: 2904 PAPER LN , , NEWPORT BEACH , CA, 92660-3311 ,
Contact Phone No and Ext: 949-355-3625
Contact Email: NANCYRUIZ@ALLIANCE-ENVIRO.COM
Contact Country:
County Name: ORANGE
EPA Region: 09
Land Type:
Receive Date: 20190823
Location Latitude:
Location Longitude:

Violation/Evaluation Summary

Note: NO RECORDS: As of Oct 2023, there are no Compliance Monitoring and Enforcement (violation) records associated with this facility (EPA ID).

Handler Summary

Importer Activity: No
Mixed Waste Generator: No
Transporter Activity: No
Transfer Facility: No
Onsite Burner Exemption: No
Furnace Exemption: No
Underground Injection Activity: No
Commercial TSD: No
Used Oil Transporter: No
Used Oil Transfer Facility: No
Used Oil Processor: No
Used Oil Refiner: No
Used Oil Burner: No
Used Oil Market Burner: No
Used Oil Spec Marketer: No

Hazardous Waste Handler Details

Sequence No: 1
Receive Date: 20190823
Handler Name: ASHOT AGDAYAN AND GINA GUYUMJIAN
Source Type: Implementer
Federal Waste Generator Code: N
Generator Code Description: Not a Generator, Verified

Owner/Operator Details

Owner/Operator Ind:	Current Operator	Street No:	
Type:	Other	Street 1:	2904 PAPER LN
Name:	ASHOT AGDAYAN AND GINA GUYUMJIAN	Street 2:	
Date Became Current:		City:	NEWPORT BEACH

Map Key	Number of Records	Direction	Distance (mi/ft)	Elev/Diff (ft)	Site	DB
<hr/>						
Date Ended Current:				State:	CA	
Phone:	949-355-3625			Country:		
Source Type:	Implementer			Zip Code:	92660-3311	
Owner/Operator Ind:	Current Owner			Street No:		
Type:	Other			Street 1:	2904 PAPER LN	
Name:	ASHOT AGDAYAN AND GINA GUYUMJIAN			Street 2:		
Date Became Current:				City:	NEWPORT BEACH	
Date Ended Current:				State:	CA	
Phone:	949-355-3625			Country:		
Source Type:	Implementer			Zip Code:	92660-3311	

17	1 of 1	NW	0.18 / 926.64	49.60 / 22	GARY ANDERSON 20291 RIVERSIDE DR NEWPORT BEACH CA 92660	RCRA NON GEN
--------------------	--------	----	------------------	---------------	---	-----------------

EPA Handler ID: CAC003164164
Gen Status Universe: No Report
Contact Name: GARY ANDERSON
Contact Address: 20291 RIVERSIDE DR , , NEWPORT BEACH , CA, 92660 ,
Contact Phone No and Ext: 714-444-4472
Contact Email: FOURPAWSINN@GMAIL.COM
Contact Country:
County Name: ORANGE
EPA Region: 09
Land Type:
Receive Date: 20220301
Location Latitude:
Location Longitude:

Violation/Evaluation Summary

Note: NO RECORDS: As of Oct 2023, there are no Compliance Monitoring and Enforcement (violation) records associated with this facility (EPA ID).

Handler Summary

Importer Activity: No
Mixed Waste Generator: No
Transporter Activity: No
Transfer Facility: No
Onsite Burner Exemption: No
Furnace Exemption: No
Underground Injection Activity: No
Commercial TSD: No
Used Oil Transporter: No
Used Oil Transfer Facility: No
Used Oil Processor: No
Used Oil Refiner: No
Used Oil Burner: No
Used Oil Market Burner: No
Used Oil Spec Marketer: No

Hazardous Waste Handler Details

Sequence No: 1
Receive Date: 20220301
Handler Name: GARY ANDERSON
Source Type: Implementer
Federal Waste Generator Code: N
Generator Code Description: Not a Generator, Verified

Owner/Operator Details

Map Key	Number of Records	Direction	Distance (mi/ft)	Elev/Diff (ft)	Site	DB
<hr/>						
Owner/Operator Ind:	Current Operator				Street No:	
Type:	Other				Street 1:	20291 RIVERSIDE DR
Name:	GARY ANDERSON				Street 2:	
Date Became Current:					City:	NEWPORT BEACH
Date Ended Current:					State:	CA
Phone:	714-444-4472				Country:	
Source Type:	Implementer				Zip Code:	92660
<hr/>						
Owner/Operator Ind:	Current Owner				Street No:	
Type:	Other				Street 1:	20291 RIVERSIDE DR
Name:	GARY ANDERSON				Street 2:	
Date Became Current:					City:	NEWPORT BEACH
Date Ended Current:					State:	CA
Phone:	714-444-4472				Country:	
Source Type:	Implementer				Zip Code:	92660

<u>18</u>	1 of 3	SE	0.18 / 959.53	51.63 / 24	STARPOINT HEALTH INC 20360 SW BIRCH ST STE 110 NEWPORT BEACH CA 92660	RCRA NON GEN
---------------------------	--------	----	------------------	---------------	---	-----------------

EPA Handler ID: CAL000447986
Gen Status Universe: No Report
Contact Name: HOLLY MCMORROW
Contact Address: 20360 SW BIRCH ST STE 110 , , NEWPORT BEACH , CA, 92660 ,
Contact Phone No and Ext: 949-833-1432
Contact Email: HMCMMORROW@STARPOINTHEALTH.COM
Contact Country:
County Name: ORANGE
EPA Region: 09
Land Type:
Receive Date: 20190805
Location Latitude:
Location Longitude:

Violation/Evaluation Summary

Note: NO RECORDS: As of Oct 2023, there are no Compliance Monitoring and Enforcement (violation) records associated with this facility (EPA ID).

Handler Summary

Importer Activity: No
Mixed Waste Generator: No
Transporter Activity: No
Transfer Facility: No
Onsite Burner Exemption: No
Furnace Exemption: No
Underground Injection Activity: No
Commercial TSD: No
Used Oil Transporter: No
Used Oil Transfer Facility: No
Used Oil Processor: No
Used Oil Refiner: No
Used Oil Burner: No
Used Oil Market Burner: No
Used Oil Spec Marketer: No

Hazardous Waste Handler Details

Sequence No: 1
Receive Date: 20190805
Handler Name: STARPOINT HEALTH INC
Source Type: Implementer
Federal Waste Generator Code: N

Map Key	Number of Records	Direction	Distance (mi/ft)	Elev/Diff (ft)	Site	DB
---------	-------------------	-----------	------------------	----------------	------	----

Generator Code Description: Not a Generator, Verified

Owner/Operator Details

Owner/Operator Ind:	Current Owner	Street No:	
Type:	Other	Street 1:	20360 SW BIRCH ST STE 110
Name:	STARPOINT HEALTH INC	Street 2:	
Date Became Current:		City:	NEWPORT BEACH
Date Ended Current:		State:	CA
Phone:	949-833-1432	Country:	
Source Type:	Implementer	Zip Code:	92660
Owner/Operator Ind:	Current Operator	Street No:	
Type:	Other	Street 1:	20360 SW BIRCH ST STE 110
Name:	HOLLY MCMORROW	Street 2:	
Date Became Current:		City:	NEWPORT BEACH
Date Ended Current:		State:	CA
Phone:	949-833-1432	Country:	
Source Type:	Implementer	Zip Code:	92660

18	2 of 3	SE	0.18 / 959.53	51.63 / 24	GALEA CENTER FOR ADVANCED SURGERY 20360 SW BIRCH ST STE 160 NEWPORT BEACH CA 92660	RCRA NON GEN
--------------------	--------	----	---------------	------------	--	-----------------

EPA Handler ID: CAL000450566
Gen Status Universe: No Report
Contact Name: NICOLE MCNEIL
Contact Address: 20360 SW BIRCH ST STE 160 , , NEWPORT BEACH , CA, 92660 ,
Contact Phone No and Ext: 949-438-2088
Contact Email: NMCNEIL@GALEAASC.COM
Contact Country:
County Name: ORANGE
EPA Region: 09
Land Type:
Receive Date: 20191113
Location Latitude:
Location Longitude:

Violation/Evaluation Summary

Note: NO RECORDS: As of Oct 2023, there are no Compliance Monitoring and Enforcement (violation) records associated with this facility (EPA ID).

Handler Summary

Importer Activity: No
Mixed Waste Generator: No
Transporter Activity: No
Transfer Facility: No
Onsite Burner Exemption: No
Furnace Exemption: No
Underground Injection Activity: No
Commercial TSD: No
Used Oil Transporter: No
Used Oil Transfer Facility: No
Used Oil Processor: No
Used Oil Refiner: No
Used Oil Burner: No
Used Oil Market Burner: No
Used Oil Spec Marketer: No

Hazardous Waste Handler Details

Map Key	Number of Records	Direction	Distance (mi/ft)	Elev/Diff (ft)	Site	DB
---------	-------------------	-----------	------------------	----------------	------	----

Sequence No: 1
 Receive Date: 20191113
 Handler Name: GALEA CENTER FOR ADVANCED SURGERY
 Source Type: Implementer
 Federal Waste Generator Code: N
 Generator Code Description: Not a Generator, Verified

Owner/Operator Details

Owner/Operator Ind:	Current Owner	Street No:	
Type:	Other	Street 1:	20360 SW BIRCH ST STE 160
Name:	GALEA CENTER FOR ADVANCED SURGERY LLC	Street 2:	
Date Became Current:		City:	NEWPORT BEACH
Date Ended Current:		State:	CA
Phone:	949-438-2088	Country:	
Source Type:	Implementer	Zip Code:	92660
Owner/Operator Ind:	Current Operator	Street No:	
Type:	Other	Street 1:	20360 SW BIRCH ST STE 160
Name:	NICOLE MCNEIL	Street 2:	
Date Became Current:		City:	NEWPORT BEACH
Date Ended Current:		State:	CA
Phone:	949-438-2088	Country:	
Source Type:	Implementer	Zip Code:	92660

18	3 of 3	SE	0.18 / 959.53	51.63 / 24	SURGICARE OF LA VETA LTD A CALIFORNIA LP DBA NEWPORT COAST SURGICAL INSTITUTE 20360 SW BIRCH ST STE 110 NEWPORT BEACH CA 92660	RCRA NON GEN
--------------------	--------	----	---------------	------------	--	-----------------

EPA Handler ID: CAL000472182
 Gen Status Universe: No Report
 Contact Name: PHILLIP PRIETO
 Contact Address: 20360 SW BIRCH ST STE 110 , , NEWPORT BEACH , CA, 92660 ,
 Contact Phone No and Ext: 949-991-1094
 Contact Email: PHILLIP.PRIETO@SCASURGERY.COM
 Contact Country:
 County Name: ORANGE
 EPA Region: 09
 Land Type:
 Receive Date: 20220727
 Location Latitude:
 Location Longitude:

Violation/Evaluation Summary

Note: NO RECORDS: As of Oct 2023, there are no Compliance Monitoring and Enforcement (violation) records associated with this facility (EPA ID).

Handler Summary

Importer Activity: No
 Mixed Waste Generator: No
 Transporter Activity: No
 Transfer Facility: No
 Onsite Burner Exemption: No
 Furnace Exemption: No
 Underground Injection Activity: No
 Commercial TSD: No
 Used Oil Transporter: No
 Used Oil Transfer Facility: No
 Used Oil Processor: No

Map Key	Number of Records	Direction	Distance (mi/ft)	Elev/Diff (ft)	Site	DB
Used Oil Refiner:		No				
Used Oil Burner:		No				
Used Oil Market Burner:		No				
Used Oil Spec Marketer:		No				

Hazardous Waste Handler Details

Sequence No: 1
Receive Date: 20220727
Handler Name: SURGICARE OF LA VETA LTD A CALIFORNIA LP DBA NEWPORT COAST SURGICAL INSTITUTE
Source Type: Implementer
Federal Waste Generator Code: N
Generator Code Description: Not a Generator, Verified

Owner/Operator Details

Owner/Operator Ind:	Current Owner	Street No:	
Type:	Other	Street 1:	569 BROOKWOOD VILLAGE STE 901
Name:	SURGICAL CARE AFFILIATES LLC	Street 2:	
Date Became Current:		City:	BIRMINGHAM
Date Ended Current:		State:	AL
Phone:	800-768-0094	Country:	
Source Type:	Implementer	Zip Code:	35209

Owner/Operator Ind:	Current Operator	Street No:	
Type:	Other	Street 1:	20360 SW BIRCH ST STE 110
Name:	PHILLIP PRIETO	Street 2:	
Date Became Current:		City:	NEWPORT BEACH
Date Ended Current:		State:	CA
Phone:	949-991-1094	Country:	
Source Type:	Implementer	Zip Code:	92660

19	1 of 4	WNW	0.18 / 963.05	59.70 / 32	PALM MESA APARTMENTS 1561 MESA DRIVE NEWPORT BEACH CA 92660	RCRA NON GEN
--------------------	--------	-----	------------------	---------------	--	-------------------------

EPA Handler ID: CAC003091557
Gen Status Universe: No Report
Contact Name: WALTER WENDT
Contact Address: 9706 4TH AVE NE , #401 , SEATTLE , WA, 98115 ,
Contact Phone No and Ext: 206-940-0226
Contact Email: SHAWN@REFINOSERVICES.COM
Contact Country:
County Name: ORANGE
EPA Region: 09
Land Type:
Receive Date: 20201105
Location Latitude:
Location Longitude:

Violation/Evaluation Summary

Note: NO RECORDS: As of Oct 2023, there are no Compliance Monitoring and Enforcement (violation) records associated with this facility (EPA ID).

Handler Summary

Importer Activity: No
Mixed Waste Generator: No
Transporter Activity: No
Transfer Facility: No
Onsite Burner Exemption: No
Furnace Exemption: No

Map Key	Number of Records	Direction	Distance (mi/ft)	Elev/Diff (ft)	Site	DB
Underground Injection Activity:	No					
Commercial TSD:	No					
Used Oil Transporter:	No					
Used Oil Transfer Facility:	No					
Used Oil Processor:	No					
Used Oil Refiner:	No					
Used Oil Burner:	No					
Used Oil Market Burner:	No					
Used Oil Spec Marketer:	No					

Hazardous Waste Handler Details

Sequence No: 1
Receive Date: 20201105
Handler Name: PALM MESA APARTMENTS
Source Type: Implementer
Federal Waste Generator Code: N
Generator Code Description: Not a Generator, Verified

Owner/Operator Details

Owner/Operator Ind:	Current Owner	Street No:	
Type:	Other	Street 1:	12121 WILSHIRE BLVD
Name:	THE JACOBSON COMPANY	Street 2:	#700
Date Became Current:		City:	LOS ANGELES
Date Ended Current:		State:	CA
Phone:	310-479-6900	Country:	
Source Type:	Implementer	Zip Code:	90025

Owner/Operator Ind:	Current Operator	Street No:	
Type:	Other	Street 1:	9706 4TH AVE NE
Name:	WALTER WENDT	Street 2:	#401
Date Became Current:		City:	SEATTLE
Date Ended Current:		State:	WA
Phone:	206-940-0226	Country:	
Source Type:	Implementer	Zip Code:	98115

19	2 of 4	WNW	0.18 / 963.05	59.70 / 32	REFINO INC 1561 MESA DRIVE NEWPORT BEACH CA 92660	RCRA NON GEN
-----------	---------------	------------	--------------------------	-----------------------	--	-------------------------

EPA Handler ID: CAC003104258
Gen Status Universe: No Report
Contact Name: SHAWN CARPENTER
Contact Address: 9706 4TH AVE NE , 401 , SEATTLE , WA, 98115 ,
Contact Phone No and Ext: 206-276-2951
Contact Email: SHAWN@REFINOSERVICES.COM
Contact Country:
County Name: ORANGE
EPA Region: 09
Land Type:
Receive Date: 20210205
Location Latitude:
Location Longitude:

Violation/Evaluation Summary

Note: NO RECORDS: As of Oct 2023, there are no Compliance Monitoring and Enforcement (violation) records associated with this facility (EPA ID).

Handler Summary

Importer Activity: No

Map Key	Number of Records	Direction	Distance (mi/ft)	Elev/Diff (ft)	Site	DB
Mixed Waste Generator:	No					
Transporter Activity:	No					
Transfer Facility:	No					
Onsite Burner Exemption:	No					
Furnace Exemption:	No					
Underground Injection Activity:	No					
Commercial TSD:	No					
Used Oil Transporter:	No					
Used Oil Transfer Facility:	No					
Used Oil Processor:	No					
Used Oil Refiner:	No					
Used Oil Burner:	No					
Used Oil Market Burner:	No					
Used Oil Spec Marketer:	No					

Hazardous Waste Handler Details

Sequence No: 1
Receive Date: 20210205
Handler Name: REFINO INC
Source Type: Implementer
Federal Waste Generator Code: N
Generator Code Description: Not a Generator, Verified

Owner/Operator Details

Owner/Operator Ind:	Current Owner	Street No:	
Type:	Other	Street 1:	12121 WILSHIRE BLVD
Name:	LARRY JACOBSON	Street 2:	STE 700
Date Became Current:		City:	LOS ANGELES
Date Ended Current:		State:	CA
Phone:	310-479-6900	Country:	
Source Type:	Implementer	Zip Code:	90025

Owner/Operator Ind:	Current Operator	Street No:	
Type:	Other	Street 1:	9706 4TH AVE NE
Name:	SHAWN CARPENTER	Street 2:	401
Date Became Current:		City:	SEATTLE
Date Ended Current:		State:	WA
Phone:	206-276-2951	Country:	
Source Type:	Implementer	Zip Code:	98115

19	3 of 4	WNW	0.18 / 963.05	59.70 / 32	REFINO INC 1561 MESA DRIVE NEWPORT BEACH CA 92660	RCRA NON GEN
-----------	---------------	------------	--------------------------	-----------------------	--	-------------------------

EPA Handler ID: CAC003123341
Gen Status Universe: No Report
Contact Name: SHAWN CARPENTER
Contact Address: 9706 4TH AVE NE , #401 , SEATTLE , WA, 98115 ,
Contact Phone No and Ext: 206-276-2951
Contact Email: SHAWN@REFINOSERVICES.COM
Contact Country:
County Name: ORANGE
EPA Region: 09
Land Type:
Receive Date: 20210607
Location Latitude:
Location Longitude:

Violation/Evaluation Summary

Note: NO RECORDS: As of Oct 2023, there are no Compliance Monitoring and Enforcement (violation) records associated with this facility (EPA ID).

Map Key	Number of Records	Direction	Distance (mi/ft)	Elev/Diff (ft)	Site	DB
---------	-------------------	-----------	------------------	----------------	------	----

Handler Summary

Importer Activity: No
 Mixed Waste Generator: No
 Transporter Activity: No
 Transfer Facility: No
 Onsite Burner Exemption: No
 Furnace Exemption: No
 Underground Injection Activity: No
 Commercial TSD: No
 Used Oil Transporter: No
 Used Oil Transfer Facility: No
 Used Oil Processor: No
 Used Oil Refiner: No
 Used Oil Burner: No
 Used Oil Market Burner: No
 Used Oil Spec Marketer: No

Hazardous Waste Handler Details

Sequence No: 1
 Receive Date: 20210607
 Handler Name: REFINO INC
 Source Type: Implementer
 Federal Waste Generator Code: N
 Generator Code Description: Not a Generator, Verified

Owner/Operator Details

Owner/Operator Ind: Current Operator
 Type: Other
 Name: SHAWN CARPENTER
 Date Became Current:
 Date Ended Current:
 Phone: 206-276-2951
 Source Type: Implementer

Street No:
 Street 1: 9706 4TH AVE NE
 Street 2: #401
 City: SEATTLE
 State: WA
 Country:
 Zip Code: 98115

Owner/Operator Ind: Current Owner
 Type: Other
 Name: LARRY JACOBSON
 Date Became Current:
 Date Ended Current:
 Phone: 310-479-6900
 Source Type: Implementer

Street No:
 Street 1: 12121 WILSHIRE BLVD
 Street 2: #700
 City: LOS ANGELES
 State: CA
 Country:
 Zip Code: 90025

19	4 of 4	WNW	0.18 / 963.05	59.70 / 32	REFINO INC 1561 MESA DRIVE NEWPORT BEACH CA 92660	RCRA NON GEN
--------------------	--------	-----	------------------	---------------	---	-----------------

EPA Handler ID: CAC003137787
 Gen Status Universe: No Report
 Contact Name: SHAWN CARPENTER
 Contact Address: 1561 MESA DRIVE , APT #20 , NEWPORT BEACH , CA, 92660 ,
 Contact Phone No and Ext: 206-276-2951
 Contact Email: SHAWN@REFINOSERVICES.COM
 Contact Country:
 County Name: ORANGE
 EPA Region: 09
 Land Type:
 Receive Date: 20210907
 Location Latitude:
 Location Longitude:

Map Key	Number of Records	Direction	Distance (mi/ft)	Elev/Diff (ft)	Site	DB
---------	-------------------	-----------	------------------	----------------	------	----

Violation/Evaluation Summary

Note: NO RECORDS: As of Oct 2023, there are no Compliance Monitoring and Enforcement (violation) records associated with this facility (EPA ID).

Handler Summary

Importer Activity: No
Mixed Waste Generator: No
Transporter Activity: No
Transfer Facility: No
Onsite Burner Exemption: No
Furnace Exemption: No
Underground Injection Activity: No
Commercial TSD: No
Used Oil Transporter: No
Used Oil Transfer Facility: No
Used Oil Processor: No
Used Oil Refiner: No
Used Oil Burner: No
Used Oil Market Burner: No
Used Oil Spec Marketer: No

Hazardous Waste Handler Details

Sequence No: 1
Receive Date: 20210907
Handler Name: REFINO INC
Source Type: Implementer
Federal Waste Generator Code: N
Generator Code Description: Not a Generator, Verified

Owner/Operator Details

Owner/Operator Ind:	Current Operator	Street No:	
Type:	Other	Street 1:	1561 MESA DRIVE
Name:	SHAWN CARPENTER	Street 2:	APT #20
Date Became Current:		City:	NEWPORT BEACH
Date Ended Current:		State:	CA
Phone:	206-276-2951	Country:	
Source Type:	Implementer	Zip Code:	92660
Owner/Operator Ind:	Current Owner	Street No:	
Type:	Other	Street 1:	12121 WILSHIRE BLVD
Name:	JACOBSON COMPANY	Street 2:	#700
Date Became Current:		City:	LOS ANGELES
Date Ended Current:		State:	CA
Phone:	310-479-6900	Country:	
Source Type:	Implementer	Zip Code:	90025

20	1 of 1	SE	0.19 / 981.14	52.86 / 25	UCI HEALTH NEWPORT - BIRCH STREET 20350 SW BIRCH ST NEWPORT BEACH CA 92660	RCRA NON GEN
--------------------	--------	----	---------------	------------	--	-----------------

EPA Handler ID: CAL000443117
Gen Status Universe: No Report
Contact Name: JAMIE BILLINGSLEY
Contact Address: 20350 SW BIRCH ST , , NEWPORT BEACH , CA, 92660 ,
Contact Phone No and Ext: 714-456-3959
Contact Email: BILLINGI@UCI.EDU
Contact Country:
County Name: ORANGE
EPA Region: 09

Map Key	Number of Records	Direction	Distance (mi/ft)	Elev/Diff (ft)	Site	DB
---------	-------------------	-----------	------------------	----------------	------	----

Land Type:
Receive Date: 20190205
Location Latitude: 33.656607
Location Longitude: -117.877789

Violation/Evaluation Summary

Note: NO RECORDS: As of Oct 2023, there are no Compliance Monitoring and Enforcement (violation) records associated with this facility (EPA ID).

Handler Summary

Importer Activity: No
Mixed Waste Generator: No
Transporter Activity: No
Transfer Facility: No
Onsite Burner Exemption: No
Furnace Exemption: No
Underground Injection Activity: No
Commercial TSD: No
Used Oil Transporter: No
Used Oil Transfer Facility: No
Used Oil Processor: No
Used Oil Refiner: No
Used Oil Burner: No
Used Oil Market Burner: No
Used Oil Spec Marketer: No

Hazardous Waste Handler Details

Sequence No: 1
Receive Date: 20190205
Handler Name: UCI HEALTH NEWPORT - BIRCH STREET
Source Type: Implementer
Federal Waste Generator Code: N
Generator Code Description: Not a Generator, Verified

Owner/Operator Details

Owner/Operator Ind:	Current Owner	Street No:	
Type:	Other	Street 1:	300 LAKESIDE DR, STE 12 FLR
Name:	REGENTS OF UNIVERSITY OF CALIFORNIA	Street 2:	
Date Became Current:		City:	OAKLAND
Date Ended Current:		State:	CA
Phone:	510-987-9820	Country:	
Source Type:	Implementer	Zip Code:	94612

Owner/Operator Ind:	Current Operator	Street No:	
Type:	Other	Street 1:	20350 SW BIRCH ST
Name:	JAMIE BILLINGSLEY	Street 2:	
Date Became Current:		City:	NEWPORT BEACH
Date Ended Current:		State:	CA
Phone:	714-456-3959	Country:	
Source Type:	Implementer	Zip Code:	92660

21	1 of 10	ENE	0.20 / 1,061.77	53.52 / 26	DOLLAR RENT A CAR 3500 IRVINE AVE NEWPORT BEACH CA 92660	DELISTED TNK
--------------------	---------	-----	--------------------	---------------	--	-----------------

Delisted Storage Tanks

Map Key	Number of Records	Direction	Distance (mi/ft)	Elev/Diff (ft)	Site	DB
Facility ID: 19809				County:	Orange	
Latitude: 33.6623421				Original Source:	UST	
Longitude: -117.8746064				Record Date:	30-JAN-2017	
Permitting Agency: ORANGE COUNTY						
21	2 of 10	ENE	0.20 / 1,061.77	53.52 / 26	THRIFTY CAR RENTAL 3500 IRVINE AVE NEWPORT BEACH CA 92660	DELISTED COUNTY

Delisted County Records

Original Source Facility ID: FA0045153
Original Source Name: Orange County Underground Storage Tanks Listing
Record Dt: 13-JUL-2018
Record Date: 13-JUL-2018

21	3 of 10	ENE	0.20 / 1,061.77	53.52 / 26	ALAMO RENT A CAR 3500 IRVINE NEWPORT BEACH CA 92660	LUST
--------------------	---------	-----	-----------------	------------	---	------

Global ID: T0605901821
Site Facility Type:
Status: Completed - Case Closed
Status Date (DL): 11/27/1995
Cleanup Status:
Case Type (DL): LUST Cleanup Site
RWQCB Region (DL): SANTA ANA RWQCB (REGION 8)
Site Facility Name:
Business Name (DL): ALAMO RENT A CAR
Address: 3500 IRVINE
City: NEWPORT BEACH
State: CA
Zip: 92660
County: ORANGE

Census Tract: 6059062610
Census Tract (SRCH): 6059062610
Oil Field (SRCH):
Oil Field Oper (SRCH):
Latitude:
Longitude:

GeoTracker Sites Data Download - Site Details

CUF Case: NO
Lead Agency: ORANGE COUNTY LOP
Case Worker:
Local Agency:
RB Case No: 083002612T
Local Case No: 94UT070
File Location: Local Agency
Potential COC: Gasoline
Potential Media of Concern: Soil
Begin Date: 12/22/1994
How Discovered: Tank Closure
How Discovered Description:
Stop Method: Close and Remove Tank
Stop Description:
Calwater Watershed Name: Santa Ana River - Lower Santa Ana River - East Coastal Plain (801.11)
DWR GW Subbasin Name: Coastal Plain Of Orange County (8-001)
Disadvantaged Community:
CalEnvScreen Score:
Coordinate Source: * Historical Geocode - Exact Address Match
Discharge Cause:
Discharge Source:
EPA Region: 9
Leak Reported Dt: 1994-12-22 00:00:00
Military DoD Site: No
No Further Action Dt: 1995-11-27 00:00:00
Qty Rlsd Gallons: 0
Facility Project Sub Type:

Map Key	Number of Records	Direction	Distance (mi/ft)	Elev/Diff (ft)	Site	DB
Calenviroscreen 3 Score:		36-40%				
Calenviroscreen 4 Score:		40-45%				
Site History:						

GeoTracker Sites Data Download - Regulatory Contacts

Contact Type: Regional Board Caseworker
Contact Name: MAILE SEEGER GEE
Organization Name: SANTA ANA RWQCB (REGION 8)
Address: 3737 MAIN STREET, SUITE 500
City: RIVERSIDE
Email: maile.gee@waterboards.ca.gov
Phone No: 9517824379

GeoTracker Sites Data Download - Status History

Status: Completed - Case Closed
Status Date: 11/27/1995

Status: Open - Case Begin Date
Status Date: 12/22/1994

GeoTracker Search - Regulatory Profile (as of October 16, 2023)

Site Facility Name: ALAMO RENT A CAR
Site Facility Type: LUST CLEANUP SITE
Cleanup Status: COMPLETED - CASE CLOSED
Address: 3500 IRVINE
City: NEWPORT BEACH
Zip: 92660
County: ORANGE
Report Link: https://geotracker.waterboards.ca.gov/profile_report?global_id=T0605901821
Cleanup Status Detail: COMPLETED - CASE CLOSED AS OF 11/27/1995
Project Status:
Cleanup History Link: https://geotracker.waterboards.ca.gov/profile_report_include?global_id=T0605901821&tabname=regulatoryhistory
Potential COC: GASOLINE
Potential Media of Concern: SOIL
File Location: LOCAL AGENCY
User Defined Beneficial Use:
Designated Beneficial Use: MUN, AGR, IND, PROC
DWR GW Sub Basin: Coastal Plain Of Orange County (8-001)
Calwater Watershed Name: Santa Ana River - Lower Santa Ana River - East Coastal Plain (801.11)
Post Closure Site Management:
Future Land Use:
Cleanup Oversight Agencies: ORANGE COUNTY LOP (LEAD) - CASE #: 94UT070
SANTA ANA RWQCB (REGION 8) - CASE #: 083002612T
CASE MANAGER: MAILE SEEGER GEE

CUF Claim No:
CUF Priority Assig:
CUF Amount Paid:
WDR Place Type:
WDR File No:
WDR Order No:
Project Oversight Agencies:
Facility Type:
Composting Method:
Grndwtr Monitoring Frequency:
Designated Beneficial Use Municipal and Domestic Supply, Agricultural Supply, Industrial Service Supply, Industrial Process Supply
Desc:
Site History:

No site history available

Map Key	Number of Records	Direction	Distance (mi/ft)	Elev/Diff (ft)	Site	DB
---------	-------------------	-----------	------------------	----------------	------	----

GeoTracker Search - Cleanup Status History (as of October 16, 2023)

Status: Completed - Case Closed
Date : 11/27/1995

Status: Open - Case Begin Date
Date : 12/22/1994

GeoTracker Search - Cleanup Action Report (as of October 16, 2023)

Action Type: EXCAVATION
Begin Date: 1/1/1965
End Date: 1/1/1965
Phase:
Contaminant Mass Removed:
Description:

GeoTracker Search - Regulatory Activities (as of October 16, 2023)

Action Type: Other Regulatory Actions
Action: Historic Files
Action Date: 5/3/2021
Received Issue Date: 5/3/2021
Doc Link: https://geotracker.waterboards.ca.gov/view_documents?global_id=T0605901821&enforcement_id=6465806&temptable=ENFORCEMENT

Title Description Comments:

Historic Files

Action Type: Leak Action
Action: Leak Discovery
Action Date: 12/22/1994
Received Issue Date:
Doc Link:
Title Description Comments:

Action Type: Leak Action
Action: Leak Reported
Action Date: 12/22/1994
Received Issue Date:
Doc Link:
Title Description Comments:

GeoTracker Search - Documents (as of October 16, 2023)

Document Type: Site Documents
Type: HISTORIC FILES
Submitted By: GENIECE HIGGINS (REGULATOR)
Title: HISTORIC FILES
Title Link: https://geotracker.waterboards.ca.gov/view_documents?global_id=T0605901821&enforcement_id=6465806

21	4 of 10	ENE	0.20 / 1,061.77	53.52 / 26	Thrifty Car Rental 3500 Irvine Ave Newport Beach CA 92660	UST
--------------------	---------	-----	--------------------	---------------	---	-----

Facility ID:
CERS ID: 10625866
County: Orange
Permitting Agency: Orange County Environmental Health
Site Facility Type: PERMITTED UNDERGROUND STORAGE TANK (UST)
Note: Information related to facilities can be searched on Geo Tracker Website: <https://geotracker.waterboards.ca.gov/search>

Map Key	Number of Records	Direction	Distance (mi/ft)	Elev/Diff (ft)	Site	DB
---------	-------------------	-----------	------------------	----------------	------	----

Tank Details

Epa Region:	9	Tank Closure Date:	7/5/2018 12:00:00 AM
No. of Closed UST:	1	Tank Configuration:	Stand Alone Tank
No. of Inuse UST:		Tank Contents:	Regular Unleaded
No. of Oos UST:	0	Tank Cp Impr Curr:	No
Owner Type:	Non-Government	Tank Cp Shutoff:	No
Tank ID No.:	1	Tank Installatn Dt:	5/11/1999 12:00:00 AM
Tank Status:	UST Removal	Tank No of Compart:	1
Tank Type:	Double Wall	Tank Pc Constructn:	Steel
Tank Alarms:	Yes	Tank Spill Bucket:	Yes
Tank Ball Float:	No	Tribal Lands:	No
Tank Operator Name:	DTG Operations dba Thrifty Car Rental		
Tank Operator Mail Address:	8501 Williams Road		
Tank Operator Mail City:	Estero		
Tank Operator Mail State:	FL		
Tank Operator Mail Zip:	33928		
Tank Owner Name:	DTG Operations		
Tank Owner Mailing Address:	8501 Williams Road		
Tank Owner Mailing City:	Estero		
Tank Owner Mailing State:	FL		
Tank Owner Mailing Zip:	33928		
Tank Capacity Gallons:	12000		
Tank Piping Construction:	Double Walled		
Tank Piping Type:	Conventional Suction		
Tank Pw Piping Construction:	Flexible		
Tank Sacrificial Anode:	No		

21	5 of 10	ENE	0.20 / 1,061.77	53.52 / 26	Alamo Rent A Car 3500 Irvine Ave Newport Beach Ca 92660-3106 CA	LOP ORANGE
--------------------	---------	-----	--------------------	---------------	--	------------

Case ID: 94UT070

Details

Current Status:	Closed
Type of Closure:	Closure certification issued
Closed Date:	11/27/1995
File Location:	Local Agency

21	6 of 10	ENE	0.20 / 1,061.77	53.52 / 26	DTG OPERATIONS INC DBA THRIFTY CAR RENTAL 3500 IRVINE AVE NEWPORT BEACH CA 92660	RCRA NON GEN
--------------------	---------	-----	--------------------	---------------	---	-----------------

EPA Handler ID:	CAL000295451
Gen Status Universe:	No Report
Contact Name:	ROBERT DE LOS SANTOS
Contact Address:	262 MICHELLE CT , , SOUTH SAN FRANCISCO , CA, 94080-6201 ,
Contact Phone No and Ext:	650-616-1277
Contact Email:	RDELOSSANTOS@TECACCUTITE.COM
Contact Country:	
County Name:	ORANGE
EPA Region:	09
Land Type:	
Receive Date:	20050622
Location Latitude:	33.661196
Location Longitude:	-117.876121

Violation/Evaluation Summary

Map Key	Number of Records	Direction	Distance (mi/ft)	Elev/Diff (ft)	Site	DB
---------	-------------------	-----------	------------------	----------------	------	----

Note: NO RECORDS: As of Oct 2023, there are no Compliance Monitoring and Enforcement (violation) records associated with this facility (EPA ID).

Handler Summary

Importer Activity: No
Mixed Waste Generator: No
Transporter Activity: No
Transfer Facility: No
Onsite Burner Exemption: No
Furnace Exemption: No
Underground Injection Activity: No
Commercial TSD: No
Used Oil Transporter: No
Used Oil Transfer Facility: No
Used Oil Processor: No
Used Oil Refiner: No
Used Oil Burner: No
Used Oil Market Burner: No
Used Oil Spec Marketer: No

Hazardous Waste Handler Details

Sequence No: 1
Receive Date: 20050622
Handler Name: DTG OPERATIONS INC DBA THRIFTY CAR RENTAL
Source Type: Implementer
Federal Waste Generator Code: N
Generator Code Description: Not a Generator, Verified

Owner/Operator Details

Owner/Operator Ind:	Current Operator	Street No:	
Type:	Other	Street 1:	262 MICHELLE CT
Name:	ROBERT DE LOS SANTOS	Street 2:	
Date Became Current:		City:	SOUTH SAN FRANCISCO
Date Ended Current:		State:	CA
Phone:	650-616-1277	Country:	
Source Type:	Implementer	Zip Code:	94080-6201
Owner/Operator Ind:	Current Owner	Street No:	
Type:	Other	Street 1:	8501 WILLIAMS RD.
Name:	DTG OPERATIONS INC C/O HERTZ CORP.	Street 2:	
Date Became Current:		City:	ESTERO
Date Ended Current:		State:	FL
Phone:	239-948-4300	Country:	
Source Type:	Implementer	Zip Code:	33928-0000

21	7 of 10	ENE	0.20 / 1,061.77	53.52 / 26	DENT WIZARD INTERNATIONAL 3500 IRVINE AVE NEWPORT BEACH CA 92660	RCRA NON GEN
EPA Handler ID: CAL000433367 Gen Status Universe: No Report Contact Name: KEVIN RUDDEN Contact Address: 1333 FIREBROOK ST , , CHULA VISTA , CA, 91913 , Contact Phone No and Ext: 858-232-3300 Contact Email: KEVIN.RUDDEN@DENTWIZARD.COM Contact Country: County Name: ORANGE EPA Region: 09 Land Type: Receive Date: 20180125 Location Latitude: 33.661196 Location Longitude: -117.876121						

Map Key	Number of Records	Direction	Distance (mi/ft)	Elev/Diff (ft)	Site	DB
---------	----------------------	-----------	---------------------	-------------------	------	----

Violation/Evaluation Summary

Note: NO RECORDS: As of Oct 2023, there are no Compliance Monitoring and Enforcement (violation) records associated with this facility (EPA ID).

Handler Summary

Importer Activity: No
Mixed Waste Generator: No
Transporter Activity: No
Transfer Facility: No
Onsite Burner Exemption: No
Furnace Exemption: No
Underground Injection Activity: No
Commercial TSD: No
Used Oil Transporter: No
Used Oil Transfer Facility: No
Used Oil Processor: No
Used Oil Refiner: No
Used Oil Burner: No
Used Oil Market Burner: No
Used Oil Spec Marketer: No

Hazardous Waste Handler Details

Sequence No: 1
Receive Date: 20180125
Handler Name: DENT WIZARD INTERNATIONAL
Source Type: Implementer
Federal Waste Generator Code: N
Generator Code Description: Not a Generator, Verified

Owner/Operator Details

Owner/Operator Ind:	Current Operator	Street No:	
Type:	Other	Street 1:	1333 FIREBROOK ST
Name:	KEVIN RUDDEN	Street 2:	
Date Became Current:		City:	CHULA VISTA
Date Ended Current:		State:	CA
Phone:	858-232-3300	Country:	
Source Type:	Implementer	Zip Code:	91913

Owner/Operator Ind:	Current Owner	Street No:	
Type:	Other	Street 1:	4710 EARTH CITY EXWY
Name:	DENT WIZARD INTERNATIONAL	Street 2:	
Date Became Current:		City:	BRIDGETON
Date Ended Current:		State:	MO
Phone:	314-592-1800	Country:	
Source Type:	Implementer	Zip Code:	63044

21	8 of 10	ENE	0.20 / 1,061.77	53.52 / 26	Thrifty Car Rental 3500 IRVINE AVE NEWPORT BEACH CA 92660	DELISTED CTNK
--------------------	---------	-----	--------------------	---------------	---	------------------

Site ID:	273605	Latitude:	33.660770
County:		Longitude:	-117.875748
Tank Type:			
Original Source:	CTNK		
Record Date:	19-AUG-2019		

Map Key	Number of Records	Direction	Distance (mi/ft)	Elev/Diff (ft)	Site	DB
21	9 of 10	ENE	0.20 / 1,061.77	53.52 / 26	DTAG RENT A CAR 3500 IRVINE NEWPORT BEACH CA 92660	UST ORANGE

FA No: FA45153
SR No: SR0133229
Notes:
Data Source: Removed Underground Storage Tank (UST) Facilities

21	10 of 10	ENE	0.20 / 1,061.77	53.52 / 26	ALAMO RENT A CAR 3500 IRVINE AVE NEWPORT BEACH CA	UST SWEEPS
--------------------	----------	-----	-----------------	------------	---	------------

C C:	A30-000-11252	D Filename:	SITE12A
BOE:		Page No:	200
Comp:	11252	County:	ORANGE
Status:	ACTIVE	State :	CA
No of Tanks:	1	Zip:	92660
Jurisdic:	ORANGE COUNTY	Latitude:	33.660998
Agency:	ENVIRONMENTAL HEALTH	Longitude:	-117.876204
Phone:		Georesult:	S5HPNTSCZA

Tank Details

Tank ID:	000001	S Contain:	
O Tank ID:		Stg:	P
SWRCB No:	30-000-011252-000001	Storage :	
Removed:		Storag Type:	PRODUCT
Installed:		P Contain:	
A Date:		Content:	REG UNLEADED
Capac:	10000	ONA:	
Tank Use:	M.V. FUEL	D File Name:	TANK12A

22	1 of 1	E	0.20 / 1,081.49	55.16 / 27	TONY GAUTHIER 2122 ORCHARD DR NEWPORT BEACH CA 92562	RCRA NON GEN
--------------------	--------	---	-----------------	------------	--	-----------------

EPA Handler ID: CAC003140352
Gen Status Universe: No Report
Contact Name: TONY GAUTHIER
Contact Address: 2132 ORCHARD DR , , NEWPORT BEACH , CA, 92562 ,
Contact Phone No and Ext: 949-394-9818
Contact Email: TONY@BDIDEVELOPMENT.COM
Contact Country:
County Name: ORANGE
EPA Region: 09
Land Type:
Receive Date: 20210923
Location Latitude:
Location Longitude:

Violation/Evaluation Summary

Note: NO RECORDS: As of Oct 2023, there are no Compliance Monitoring and Enforcement (violation) records associated with this facility (EPA ID).

Handler Summary

Importer Activity: No
Mixed Waste Generator: No
Transporter Activity: No
Transfer Facility: No
Onsite Burner Exemption: No

Map Key	Number of Records	Direction	Distance (mi/ft)	Elev/Diff (ft)	Site	DB
Furnace Exemption:	No					
Underground Injection Activity:	No					
Commercial TSD:	No					
Used Oil Transporter:	No					
Used Oil Transfer Facility:	No					
Used Oil Processor:	No					
Used Oil Refiner:	No					
Used Oil Burner:	No					
Used Oil Market Burner:	No					
Used Oil Spec Marketer:	No					

Hazardous Waste Handler Details

Sequence No: 1
Receive Date: 20210923
Handler Name: TONY GAUTHIER
Source Type: Implementer
Federal Waste Generator Code: N
Generator Code Description: Not a Generator, Verified

Owner/Operator Details

Owner/Operator Ind:	Current Owner	Street No:	
Type:	Other	Street 1:	2132 ORCHARD DR
Name:	TONY GAUTHIER	Street 2:	
Date Became Current:		City:	NEWPORT BEACH
Date Ended Current:		State:	CA
Phone:	949-394-9818	Country:	
Source Type:	Implementer	Zip Code:	92562

Owner/Operator Ind:	Current Operator	Street No:	
Type:	Other	Street 1:	2132 ORCHARD DR
Name:	TONY GAUTHIER	Street 2:	
Date Became Current:		City:	NEWPORT BEACH
Date Ended Current:		State:	CA
Phone:	949-394-9818	Country:	
Source Type:	Implementer	Zip Code:	92562

23	1 of 1	ESE	0.22 / 1,144.09	57.67 / 30	TONY GAUTHIER 2132 ORCHARD DR NEWPORT BEACH CA 92562	RCRA NON GEN
--------------------	--------	-----	--------------------	---------------	--	-----------------

EPA Handler ID: CAC003140345
Gen Status Universe: No Report
Contact Name: TONY GAUTHIER
Contact Address: 2132 ORCHARD DR , , NEWPORT BEACH , CA, 92562 ,
Contact Phone No and Ext: 949-394-9818
Contact Email: TONY@BDIDEVELOPMENT.COM
Contact Country:
County Name: ORANGE
EPA Region: 09
Land Type:
Receive Date: 20210923
Location Latitude:
Location Longitude:

Violation/Evaluation Summary

Note: NO RECORDS: As of Oct 2023, there are no Compliance Monitoring and Enforcement (violation) records associated with this facility (EPA ID).

Handler Summary

Map Key	Number of Records	Direction	Distance (mi/ft)	Elev/Diff (ft)	Site	DB
---------	-------------------	-----------	------------------	----------------	------	----

Importer Activity: No
 Mixed Waste Generator: No
 Transporter Activity: No
 Transfer Facility: No
 Onsite Burner Exemption: No
 Furnace Exemption: No
 Underground Injection Activity: No
 Commercial TSD: No
 Used Oil Transporter: No
 Used Oil Transfer Facility: No
 Used Oil Processor: No
 Used Oil Refiner: No
 Used Oil Burner: No
 Used Oil Market Burner: No
 Used Oil Spec Marketer: No

Hazardous Waste Handler Details

Sequence No: 1
 Receive Date: 20210923
 Handler Name: TONY GAUTHIER
 Source Type: Implementer
 Federal Waste Generator Code: N
 Generator Code Description: Not a Generator, Verified

Owner/Operator Details

Owner/Operator Ind:	Current Operator	Street No:	
Type:	Other	Street 1:	2132 ORCHARD DR
Name:	TONY GAUTHIER	Street 2:	
Date Became Current:		City:	NEWPORT BEACH
Date Ended Current:		State:	CA
Phone:	949-394-9818	Country:	
Source Type:	Implementer	Zip Code:	92562
Owner/Operator Ind:	Current Owner	Street No:	
Type:	Other	Street 1:	2132 ORCHARD DR
Name:	TONY GAUTHIER	Street 2:	
Date Became Current:		City:	NEWPORT BEACH
Date Ended Current:		State:	CA
Phone:	949-394-9818	Country:	
Source Type:	Implementer	Zip Code:	92562

24	1 of 1	SSW	0.22 / 1,176.24	39.03 / 11	Connected Care 2260 University Drive Newport Beach CA 92660	ALT FUELS
--------------------	--------	-----	--------------------	---------------	---	-----------

ID:	164368	CNG Dispenser No:	
Fuel Type Code:	ELEC: Electric	CNG Site Renew Src:	
Station Phone:	855-900-7584	CNG Tot Compr Cap:	
Expected Date:		CNG Storage Cap:	
BD Blends:		CNG Fill Type Code:	
NG PSI:		CNG PSI:	
Federal Agency ID:		CNG Vehicle Class:	
Open Date:	2020-07-18	LNG Site Renew Src:	
Hydrogen is Retail:		LNG Vehicle Class:	
Federal Agency:		LPG Nozzle Types:	
Facility Type:		Hydrogen Pressures:	
Dt Last Confirmed:	2023-08-30	Hydrogen Standards:	
Updated at:	2023-08-30 01:03:52 UTC	Latitude:	33.653957
Access Code:	public	Longitude:	-117.883834
Access Detail Code:			
Groups with Access Code:	Public		
Groups with Access Code Fr:	Public		
Fed Agency Name:			
Hydrogen Status Link:			

Map Key	Number of Records	Direction	Distance (mi/ft)	Elev/Diff (ft)	Site	DB
E85 Other Ethanol Blends: NPS Unit Name: Cards Accepted: CNG Statn Sells Renewable Na: LNG Statn Sells Renewable Na: Maximum Vehicle Class: RD Blended With Biodiesel: RD Blends: RD Blends French: RD Maximum Biodiesel Level: Status: Open: The station is open. Owner Type Desc: E85 Blender Pump Desc: NG Fill Type Desc: NG Vehicle Class Desc: Geocode Status Desc: Premise (building name, property name, shopping center, etc.) level accuracy. Group with Access Desc: Publicly available to all customers. LPG Primary Desc: Intersection Directions: Access Days Time: 24 hours daily Restricted Access:						

25	1 of 16	ENE	0.23 / 1,231.07	54.45 / 27	CHEVRON STATION NO 202016 2121 SE BRISTOL ST NEWPORT BEACH CA 92660-1758	RCRA LQG
--------------------	---------	------------	----------------------------	-----------------------	---	-----------------

EPA Handler ID: CAR000118265
Gen Status Universe: Large Quantity Generator
Contact Name: JOCKO RODRIGUEZ
Contact Address: PO BOX , 6004 , , SAN RAMON , CA, 94583 , US
Contact Phone No and Ext: 877-386-6044
Contact Email: NAWTDESK@CHEVRON.COM
Contact Country: US
County Name: ORANGE
EPA Region: 09
Land Type: Private
Receive Date: 20180221
Location Latitude: 33.658434
Location Longitude: -117.870434

Violation/Evaluation Summary

Note: NO RECORDS: As of Oct 2023, there are no Compliance Monitoring and Enforcement (violation) records associated with this facility (EPA ID).

Handler Summary

Importer Activity: No
Mixed Waste Generator: No
Transporter Activity: No
Transfer Facility: No
Onsite Burner Exemption: No
Furnace Exemption: No
Underground Injection Activity: No
Commercial TSD: No
Used Oil Transporter: No
Used Oil Transfer Facility: No
Used Oil Processor: No
Used Oil Refiner: No
Used Oil Burner: No
Used Oil Market Burner: No
Used Oil Spec Marketer: No

Hazardous Waste Handler Details

Map Key	Number of Records	Direction	Distance (mi/ft)	Elev/Diff (ft)	Site	DB
---------	----------------------	-----------	---------------------	-------------------	------	----

Sequence No:	1
Receive Date:	20020516
Handler Name:	CHEVRON STATION NO 202016
Federal Waste Generator Code:	2
Generator Code Description:	Small Quantity Generator
Source Type:	Notification

Waste Code Details

Hazardous Waste Code:	D001
Waste Code Description:	IGNITABLE WASTE

Hazardous Waste Code:	D018
Waste Code Description:	BENZENE

Hazardous Waste Handler Details

Sequence No:	1
Receive Date:	20140301
Handler Name:	CHEVRON 202016
Federal Waste Generator Code:	1
Generator Code Description:	Large Quantity Generator
Source Type:	Annual/Biennial Report update with Notification

Waste Code Details

Hazardous Waste Code:	134
Waste Code Description:	Aqueous solution with <10% total organic residues

Hazardous Waste Code:	352
Waste Code Description:	Other organic solids

Hazardous Waste Code:	D001
Waste Code Description:	IGNITABLE WASTE

Hazardous Waste Code:	D018
Waste Code Description:	BENZENE

Hazardous Waste Handler Details

Sequence No:	2
Receive Date:	20180221
Handler Name:	CHEVRON STATION NO 202016
Federal Waste Generator Code:	1
Generator Code Description:	Large Quantity Generator
Source Type:	Annual/Biennial Report update with Notification

Waste Code Details

Hazardous Waste Code:	134
Waste Code Description:	Aqueous solution with <10% total organic residues

Hazardous Waste Code:	352
Waste Code Description:	Other organic solids

Hazardous Waste Code:	D001
Waste Code Description:	IGNITABLE WASTE

Hazardous Waste Code:	D018
Waste Code Description:	BENZENE

Map Key	Number of Records	Direction	Distance (mi/ft)	Elev/Diff (ft)	Site	DB
---------	-------------------	-----------	------------------	----------------	------	----

Owner/Operator Details

Owner/Operator Ind:	Current Owner	Street No:	PO BOX
Type:	Private	Street 1:	6004
Name:	CHEVRON USA	Street 2:	
Dt Became Current:	20090908	City:	SAN RAMON
Dt Ended Current:		State:	CA
Phone:	877-386-6044	Country:	US
Source Type:	Annual/Biennial Report update with Notification	Zip Code:	94583
Owner/Operator Ind:	Current Owner	Street No:	
Type:	Private	Street 1:	P.O. BOX 6004
Name:	CHEVRON USA INC	Street 2:	
Dt Became Current:	19920605	City:	SAN RAMON
Dt Ended Current:		State:	CA
Phone:	925-842-1000	Country:	
Source Type:	Annual/Biennial Report update with Notification	Zip Code:	94583
Owner/Operator Ind:	Current Operator	Street No:	
Type:	Private	Street 1:	
Name:	CHEVRON USA INC	Street 2:	
Dt Became Current:	19920605	City:	
Dt Ended Current:		State:	
Phone:		Country:	
Source Type:	Annual/Biennial Report update with Notification	Zip Code:	
Owner/Operator Ind:	Current Operator	Street No:	PO BOX
Type:	Private	Street 1:	6004
Name:	JOCKO RODRIGUZ	Street 2:	
Dt Became Current:	20090908	City:	SAN RAMON
Dt Ended Current:		State:	CA
Phone:	877-386-6044	Country:	US
Source Type:	Annual/Biennial Report update with Notification	Zip Code:	94583
Owner/Operator Ind:	Current Owner	Street No:	
Type:	Private	Street 1:	P O BOX 6004
Name:	CHEVRON PRODUCTS CO	Street 2:	
Dt Became Current:		City:	SAN RAMON
Dt Ended Current:		State:	CA
Phone:	925-842-5931	Country:	
Source Type:	Notification	Zip Code:	94583

Historical Handler Details

Receive Dt:	20140301
Generator Code Description:	Large Quantity Generator
Handler Name:	CHEVRON 202016
Receive Dt:	20020516
Generator Code Description:	Small Quantity Generator
Handler Name:	CHEVRON STATION NO 202016

25	2 of 16	ENE	0.23 / 1,231.07	54.45 / 27	CHEVRON #20-2016 2121 BRISTOL NEWPORT BEACH CA 92660	LUST
--------------------	---------	-----	--------------------	---------------	--	------

Global ID:	T0605902282	Census Tract:	6059063101
Site Facility Type:		Census Tract (SRCH):	6059063101
Status:	Completed - Case Closed	Oil Field (SRCH):	
Status Date (DL):	1/17/2014	Oil Field Oper (SRCH):	
Cleanup Status:		Latitude:	
Case Type (DL):	LUST Cleanup Site	Longitude:	
RWQCB Region (DL):	SANTA ANA RWQCB (REGION 8)		
Site Facility Name:			
Business Name (DL):	CHEVRON #20-2016		
Address:	2121 BRISTOL		
City:	NEWPORT BEACH		

Map Key	Number of Records	Direction	Distance (mi/ft)	Elev/Diff (ft)	Site	DB
State:		CA				
Zip:		92660				
County:		ORANGE				

GeoTracker Sites Data Download - Site Details

CUF Case:	YES
Lead Agency:	ORANGE COUNTY LOP
Case Worker:	
Local Agency:	
RB Case No:	083003460T
Local Case No:	99UT034
File Location:	Local Agency
Potential COC:	Diesel, Gasoline
Potential Media of Concern:	Other Groundwater (uses other than drinking water), Soil
Begin Date:	10/31/1997
How Discovered:	UST System Modification
How Discovered Description:	
Stop Method:	Replace product piping
Stop Description:	
Calwater Watershed Name:	Santa Ana River - Lower Santa Ana River - East Coastal Plain (801.11)
DWR GW Subbasin Name:	Coastal Plain Of Orange County (8-001)
Disadvantaged Community:	
CalEnvScreen Score:	
Coordinate Source:	Manual Entry on Screens
Discharge Cause:	Unknown
Discharge Source:	Piping
EPA Region:	9
Leak Reported Dt:	1997-11-13 00:00:00
Military DoD Site:	No
No Further Action Dt:	2014-01-17 00:00:00
Qty Rlsd Gallons:	0
Facility Project Sub Type:	
Calenviroscreen 3 Score:	16-20%
Calenviroscreen 4 Score:	30-35%
Site History:	

Please refer to recent Site Documents or Monitoring Reports in GeoTracker for site history. Orange County is not responsible for the accuracy of any professional interpretations provided in reports submitted by consultants for the responsible party.

GeoTracker Sites Data Download - Regulatory Contacts

Contact Type:	Regional Board Caseworker
Contact Name:	MIGUEL OVIEDO
Organization Name:	SANTA ANA RWQCB (REGION 8)
Address:	3737 Main Street, Suite 500
City:	RIVERSIDE
Email:	miguel.oviedo@waterboards.ca.gov
Phone No:	9517823238

GeoTracker Sites Data Download - Status History

Status:	Completed - Case Closed
Status Date:	1/17/2014
Status:	Open - Eligible for Closure
Status Date:	1/17/2013
Status:	Open - Verification Monitoring
Status Date:	6/30/2008
Status:	Open - Remediation
Status Date:	7/23/2004
Status:	Open - Site Assessment

Map Key	Number of Records	Direction	Distance (mi/ft)	Elev/Diff (ft)	Site	DB
Status Date:		9/29/2003				
Status:		Open - Site Assessment				
Status Date:		12/1/2002				
Status:		Open - Case Begin Date				
Status Date:		10/31/1997				

GeoTracker Search - Regulatory Profile (as of October 16, 2023)

Site Facility Name: CHEVRON #20-2016
Site Facility Type: LUST CLEANUP SITE
Cleanup Status: COMPLETED - CASE CLOSED
Address: 2121 BRISTOL
City: NEWPORT BEACH
Zip: 92660
County: ORANGE
Report Link: https://geotracker.waterboards.ca.gov/profile_report?global_id=T0605902282
Cleanup Status Detail: COMPLETED - CASE CLOSED AS OF 1/17/2014
Project Status:
Cleanup History Link: https://geotracker.waterboards.ca.gov/profile_report_include?global_id=T0605902282&tabname=regulatoryhistory
Potential COC: DIESEL, GASOLINE
Potential Media of Concern: OTHER GROUNDWATER (USES OTHER THAN DRINKING WATER), SOIL
File Location: LOCAL AGENCY
User Defined Beneficial Use:
Designated Beneficial Use: MUN, AGR, IND, PROC
DWR GW Sub Basin: Coastal Plain Of Orange County (8-001)
Calwater Watershed Name: Santa Ana River - Lower Santa Ana River - East Coastal Plain (801.11)
Post Closure Site Management:
Future Land Use:
Cleanup Oversight Agencies: ORANGE COUNTY LOP (LEAD) - CASE #: 99UT034
SANTA ANA RWQCB (REGION 8) - CASE #: 083003460T
CASE MANAGER: MIGUEL OVIEDO
17894
CUF Claim No: D
CUF Priority Assig:
CUF Amount Paid:
WDR Place Type:
WDR File No:
WDR Order No:
Project Oversight Agencies:
Facility Type:
Composting Method:
Grndwtr Monitoring Frequency: # OF WELLS MONITORED - ANNUALLY : 7
Designated Beneficial Use Municipal and Domestic Supply, Agricultural Supply, Industrial Service Supply, Industrial Process Supply
Desc:
Site History:

Please refer to recent Site Documents or Monitoring Reports in GeoTracker for site history. Orange County is not responsible for the accuracy of any professional interpretations provided in reports submitted by consultants for the responsible party.

GeoTracker Search - Cleanup Status History (as of October 16, 2023)

Status: Completed - Case Closed
Date : 1/17/2014

Status: Open - Eligible for Closure
Date : 1/17/2013

Status: Open - Verification Monitoring
Date : 6/30/2008

Status: Open - Remediation
Date : 7/23/2004

Status: Open - Site Assessment
Date : 9/29/2003

Map Key	Number of Records	Direction	Distance (mi/ft)	Elev/Diff (ft)	Site	DB
---------	-------------------	-----------	------------------	----------------	------	----

Status: Open - Site Assessment
Date : 12/1/2002

Status: Open - Case Begin Date
Date : 10/31/1997

GeoTracker Search - Regulatory Activities (as of October 16, 2023)

Action Type: Other Regulatory Actions
Action: Closure/No Further Action Letter
Action Date: 1/17/2014
Received Issue Date: 1/17/2014
Doc Link: https://geotracker.waterboards.ca.gov/view_documents?global_id=T0605902282&enforcement_id=6189164&temptable=ENFORCEMENT

Title Description Comments:

REMEDIAL ACTION COMPLETION CERTIFICATION

Action Type: Notices
Action: Notification - Public Notice of Case Closure
Action Date: 10/21/2013
Received Issue Date: 10/21/2013
Doc Link: https://geotracker.waterboards.ca.gov/view_documents?global_id=T0605902282&enforcement_id=6179924&temptable=ENFORCEMENT

Title Description Comments:

PUBLIC NOTICE OF DRAFT CASE CLOSURE SUMMARY TO INTERESTED PARTIES

Action Type: Notices
Action: Notification - Public Notice of Case Closure
Action Date: 10/21/2013
Received Issue Date: 10/21/2013
Doc Link: https://geotracker.waterboards.ca.gov/view_documents?global_id=T0605902282&enforcement_id=6179923&temptable=ENFORCEMENT

Title Description Comments:

PUBLIC NOTICE OF DRAFT CASE CLOSURE SUMMARY TO RP'S AND LANDOWNERS

Action Type: Response Requested - Workplans
Action: Other Workplan - Regulator Responded
Action Date: 5/3/2013
Received Issue Date: 5/3/2013
Doc Link: https://geotracker.waterboards.ca.gov/view_documents_all?global_id=T0605902282&doc_id=5771314

Title Description Comments:

Pre-Renovation Well Protection and Destruction Work Plan Addendum

Action Type: Other Regulatory Actions
Action: Staff Letter
Action Date: 1/18/2013
Received Issue Date: 1/18/2013
Doc Link: https://geotracker.waterboards.ca.gov/view_documents?global_id=T0605902282&enforcement_id=6148170&temptable=ENFORCEMENT

Title Description Comments:

PRE-RENOVATION WELL PROTECTION AND DESTRUCTION WORK PLAN

Action Type: Response Requested - Workplans
Action: Well Destruction Workplan - Regulator Responded
Action Date: 12/19/2012
Received Issue Date: 12/19/2012
Doc Link: https://geotracker.waterboards.ca.gov/view_documents_all?global_id=T0605902282&doc_id=5770013

Title Description Comments:

Map Key	Number of Records	Direction	Distance (mi/ft)	Elev/Diff (ft)	Site	DB
---------	----------------------	-----------	---------------------	-------------------	------	----

Pre-Renovation Well Protection and Destruction Work Plan

Action Type: Other Regulatory Actions
Action: Staff Letter
Action Date: 6/22/2012
Received Issue Date: 6/22/2012
Doc Link: https://geotracker.waterboards.ca.gov/view_documents?global_id=T0605902282&enforcement_id=6127857&temptable=ENFORCEMENT
Title Description Comments:

CLOSURE REQUEST REPORT RESPONSE

Action Type: Other Regulatory Actions
Action: Staff Letter
Action Date: 3/28/2012
Received Issue Date: 3/28/2012
Doc Link: https://geotracker.waterboards.ca.gov/view_documents?global_id=T0605902282&enforcement_id=6117936&temptable=ENFORCEMENT
Title Description Comments:

RESPONSE TO SECOND SEMI-ANNUAL GW MONITORING & STATUS REPORT

Action Type: Other Regulatory Actions
Action: File review
Action Date: 3/2/2011
Received Issue Date: 3/2/2011
Doc Link:
Title Description Comments:

CASE FILE REVIEW

Action Type: Other Regulatory Actions
Action: File review
Action Date: 8/6/2010
Received Issue Date: 8/6/2010
Doc Link:
Title Description Comments:

CASE FILE REVIEW

Action Type: Other Regulatory Actions
Action: Staff Letter
Action Date: 7/3/2009
Received Issue Date: 7/3/2009
Doc Link: https://geotracker.waterboards.ca.gov/view_documents?global_id=T0605902282&enforcement_id=6019682&temptable=ENFORCEMENT
Title Description Comments:

REDUCED GROUNDWATER MONITORING REQUIREMENTS

Action Type: Response Requested - Other
Action: Other Report / Document
Action Date: 7/30/2007
Received Issue Date: 1/1/1965
Doc Link:
Title Description Comments:

Additional Information Report

Action Type: Other Regulatory Actions
Action: Staff Letter
Action Date: 6/5/2007
Received Issue Date: 6/5/2007

Map Key	Number of Records	Direction	Distance (mi/ft)	Elev/Diff (ft)	Site	DB
---------	-------------------	-----------	------------------	----------------	------	----

Doc Link:
Title Description Comments:

CASE STATUS

Action Type: Other Regulatory Actions
Action: * Verbal Communication
Action Date: 6/10/2003
Received Issue Date: 6/10/2003
Doc Link:
Title Description Comments:

Action Type: Leak Action
Action: Leak Reported
Action Date: 11/13/1997
Received Issue Date:
Doc Link:
Title Description Comments:

Action Type: Leak Action
Action: Leak Discovery
Action Date: 10/31/1997
Received Issue Date:
Doc Link:
Title Description Comments:

GeoTracker Search - Site Maps (as of October 16, 2023)

Submitted: 5/24/2004
Submitted By: JASON LEE (RP)
Title: GEO_MAP
Link: https://geotracker.waterboards.ca.gov/esi/uploads/geo_map/3746686637/T0605902282.pdf

GeoTracker Search - Documents (as of October 16, 2023)

Document Type: Site Documents
Type: CLOSURE/NO FURTHER ACTION LETTER
Submitted By: DENAMARIE BAKER (REGULATOR)
Title: REMEDIAL ACTION COMPLETION CERTIFICATION
Title Link: https://geotracker.waterboards.ca.gov/view_documents?global_id=T0605902282&enforcement_id=6189164

Document Type: Site Documents
Type: NOTIFICATION - PUBLIC NOTICE OF CASE CLOSURE
Submitted By: DENAMARIE BAKER (REGULATOR)
Title: PUBLIC NOTICE OF DRAFT CASE CLOSURE SUMMARY TO RP'S AND LANDOWNERS
Title Link: https://geotracker.waterboards.ca.gov/view_documents?global_id=T0605902282&enforcement_id=6179923

Document Type: Site Documents
Type: NOTIFICATION - PUBLIC NOTICE OF CASE CLOSURE
Submitted By: DENAMARIE BAKER (REGULATOR)
Title: PUBLIC NOTICE OF DRAFT CASE CLOSURE SUMMARY TO INTERESTED PARTIES
Title Link: https://geotracker.waterboards.ca.gov/view_documents?global_id=T0605902282&enforcement_id=6179924

Document Type: Site Documents
Type: WELL DESTRUCTION REPORT
Submitted By: GHD (CONTRACTOR)
Title: WELL DESTRUCTION REPORT
Title Link: https://geotracker.waterboards.ca.gov/esi/uploads/geo_report/2203736782/T0605902282.PDF

Document Type: Monitoring Reports
Type: MONITORING REPORT - QUARTERLY
Document Date: 6/21/2013
Submitted:

Map Key	Number of Records	Direction	Distance (mi/ft)	Elev/Diff (ft)	Site	DB
Submitted By:		GHD (CONTRACTOR)				
Title:		SECOND QUARTER 2013 GROUNDWATER MONITORING AND SAMPLING REPORT				
Title Link:		https://geotracker.waterboards.ca.gov/esi/uploads/geo_report/1869340419/T0605902282.PDF				
Document Type:		Site Documents		Document Date:		5/3/2013
Type:		OTHER WORKPLAN		Submitted:		
Submitted By:		GHD (CONTRACTOR)				
Title:		PRE-RENOVATION WELL PROTECTION AND DESTRUCTION WORK PLAN ADDENDUM				
Title Link:		https://geotracker.waterboards.ca.gov/esi/uploads/geo_report/6684659838/T0605902282.PDF				
Document Type:		Site Documents		Document Date:		5/3/2013
Type:		OTHER WORKPLAN		Submitted:		
Submitted By:		DENAMARIE BAKER (REGULATOR)				
Title:		PRE-RENOVATION WELL PROTECTION AND DESTRUCTION WORK PLAN ADDENDUM - REGULATOR RESPONSE				
Title Link:		https://geotracker.waterboards.ca.gov/view_documents?global_id=T0605902282&document_id=5771314				
Document Type:		Monitoring Reports		Document Date:		2/11/2013
Type:		MONITORING REPORT - ANNUALLY		Submitted:		
Submitted By:		GHD (CONTRACTOR)				
Title:		ANNUAL 2012 GROUNDWATER MONITORING AND SAMPLING REPORT				
Title Link:		https://geotracker.waterboards.ca.gov/esi/uploads/geo_report/3675504565/T0605902282.PDF				
Document Type:		Site Documents		Document Date:		1/18/2013
Type:		STAFF LETTER		Submitted:		
Submitted By:		DENAMARIE BAKER (REGULATOR)				
Title:		PRE-RENOVATION WELL PROTECTION AND DESTRUCTION WORK PLAN				
Title Link:		https://geotracker.waterboards.ca.gov/view_documents?global_id=T0605902282&enforcement_id=6148170				
Document Type:		Site Documents		Document Date:		12/19/2012
Type:		WELL DESTRUCTION WORKPLAN		Submitted:		
Submitted By:		GHD (CONTRACTOR)				
Title:		PRE-RENOVATION WELL PROTECTION AND DESTRUCTION WORK PLAN				
Title Link:		https://geotracker.waterboards.ca.gov/esi/uploads/geo_report/6367614686/T0605902282.PDF				
Document Type:		Site Documents		Document Date:		12/19/2012
Type:		WELL DESTRUCTION WORKPLAN		Submitted:		
Submitted By:		DENAMARIE BAKER (REGULATOR)				
Title:		PRE-RENOVATION WELL PROTECTION AND DESTRUCTION WORK PLAN - REGULATOR RESPONSE				
Title Link:		https://geotracker.waterboards.ca.gov/view_documents?global_id=T0605902282&document_id=5770013				
Document Type:		Site Documents		Document Date:		10/18/2012
Type:		CORRESPONDENCE		Submitted:		
Submitted By:		GHD (CONTRACTOR)				
Title:		PROJECT MANAGEMENT CHANGE				
Title Link:		https://geotracker.waterboards.ca.gov/esi/uploads/geo_report/5917133390/T0605902282.PDF				
Document Type:		Monitoring Reports		Document Date:		7/24/2012
Type:		MONITORING REPORT - SEMI-ANNUALLY		Submitted:		
Submitted By:		GHD (CONTRACTOR)				
Title:		FIRST SEMI-ANNUAL 2012 GROUNDWATER MONITORING AND STATUS REPORT				
Title Link:		https://geotracker.waterboards.ca.gov/esi/uploads/geo_report/1171294450/T0605902282.PDF				
Document Type:		Site Documents		Document Date:		6/22/2012
Type:		STAFF LETTER		Submitted:		
Submitted By:		DENAMARIE BAKER (REGULATOR)				
Title:		CLOSURE REQUEST REPORT RESPONSE				
Title Link:		https://geotracker.waterboards.ca.gov/view_documents?global_id=T0605902282&enforcement_id=6127857				
Document Type:		Site Documents		Document Date:		5/21/2012
Type:		CORRESPONDENCE		Submitted:		
Submitted By:		GHD (CONTRACTOR)				
Title:		PROJECT MANAGEMENT CHANGE				
Title Link:		https://geotracker.waterboards.ca.gov/esi/uploads/geo_report/5208744823/T0605902282.PDF				
Document Type:		Site Documents		Document Date:		4/30/2012
Type:		REQUEST FOR CLOSURE		Submitted:		
Submitted By:		GHD (CONTRACTOR)				
Title:		CLOSURE REQUEST				

Map Key	Number of Records	Direction	Distance (mi/ft)	Elev/Diff (ft)	Site	DB
Title Link:		https://geotracker.waterboards.ca.gov/esi/uploads/geo_report/9345362365/T0605902282.PDF				
Document Type:	Site Documents			Document Date:	4/13/2012	
Type:	CORRESPONDENCE			Submitted:		
Submitted By:	GHD (CONTRACTOR)					
Title:	ORANGE COUNTY HELATH CARE AGENCY LETTER DATED MARCH 28, 2012					
Title Link:	https://geotracker.waterboards.ca.gov/esi/uploads/geo_report/7302189648/T0605902282.PDF					
Document Type:	Site Documents			Document Date:	3/28/2012	
Type:	STAFF LETTER			Submitted:		
Submitted By:	DENAMARIE BAKER (REGULATOR)					
Title:	RESPONSE TO SECOND SEMI-ANNUAL GW MONITORING & STATUS REPORT					
Title Link:	https://geotracker.waterboards.ca.gov/view_documents?global_id=T0605902282&enforcement_id=6117936					
Document Type:	Monitoring Reports			Document Date:	2/1/2012	
Type:	MONITORING REPORT - SEMI-ANNUALLY			Submitted:		
Submitted By:	GHD (CONTRACTOR)					
Title:	SECOND SEMI-ANNUAL 2011 GROUNDWATER MONITORING AND SAMPLING REPORT					
Title Link:	https://geotracker.waterboards.ca.gov/esi/uploads/geo_report/4243408143/T0605902282.PDF					
Document Type:	Monitoring Reports			Document Date:	8/5/2011	
Type:	MONITORING REPORT - SEMI-ANNUALLY			Submitted:		
Submitted By:	GHD (CONTRACTOR)					
Title:	FIRST SEMI-ANNUAL 2011 GROUNDWATER MONITORING AND STATUS REPORT					
Title Link:	https://geotracker.waterboards.ca.gov/esi/uploads/geo_report/5860425591/T0605902282.PDF					
Document Type:	Site Documents			Document Date:	5/23/2011	
Type:	CORRESPONDENCE			Submitted:		
Submitted By:	GHD (CONTRACTOR)					
Title:	PROJECT MANAGEMENT CHANGE					
Title Link:	https://geotracker.waterboards.ca.gov/esi/uploads/geo_report/3411026954/T0605902282.PDF					
Document Type:	Monitoring Reports			Document Date:	1/21/2011	
Type:	MONITORING REPORT - SEMI-ANNUALLY			Submitted:		
Submitted By:	GHD (CONTRACTOR)					
Title:	SEMI-ANNUAL GROUNDWATER MONITORING REPORT-JULY THROUGH DECEMBER 2010					
Title Link:	https://geotracker.waterboards.ca.gov/esi/uploads/geo_report/1971475183/T0605902282.PDF					
Document Type:	Monitoring Reports			Document Date:	7/21/2010	
Type:	MONITORING REPORT - SEMI-ANNUALLY			Submitted:		
Submitted By:	GHD (CONTRACTOR)					
Title:	SEMI ANNUAL GROUNDWATER MONITORING REPORT					
Title Link:	https://geotracker.waterboards.ca.gov/esi/uploads/geo_report/1960603117/T0605902282.PDF					
Document Type:	Monitoring Reports			Document Date:	2/11/2010	
Type:	MONITORING REPORT - QUARTERLY			Submitted:		
Submitted By:	GHD (CONTRACTOR)					
Title:	4Q09 QMR 20-2016					
Title Link:	https://geotracker.waterboards.ca.gov/esi/uploads/geo_report/7806998014/T0605902282.PDF					
Document Type:	Site Documents			Document Date:	7/3/2009	
Type:	STAFF LETTER			Submitted:		
Submitted By:	DENAMARIE BAKER (REGULATOR)					
Title:	REDUCED GROUNDWATER MONITORING REQUIREMENTS					
Title Link:	https://geotracker.waterboards.ca.gov/view_documents?global_id=T0605902282&enforcement_id=6019682					
Document Type:	Monitoring Reports			Document Date:	6/18/2009	
Type:	MONITORING REPORT - QUARTERLY			Submitted:		
Submitted By:	GHD (CONTRACTOR)					
Title:	2Q09 SEMI-ANNUAL GROUNDWATER MONITORING REPORT					
Title Link:	https://geotracker.waterboards.ca.gov/esi/uploads/geo_report/1424516975/T0605902282.PDF					
Document Type:	Monitoring Reports			Document Date:	1/7/2009	
Type:	MONITORING REPORT - SEMI-ANNUALLY			Submitted:		
Submitted By:	GHD (CONTRACTOR)					
Title:	4Q08 SEMI-ANNUAL GROUNDWATER MONITORING REPORT					
Title Link:	https://geotracker.waterboards.ca.gov/esi/uploads/geo_report/7587958097/T0605902282.PDF					
Document Type:	Monitoring Reports			Document Date:	6/30/2008	

Map Key	Number of Records	Direction	Distance (mi/ft)	Elev/Diff (ft)	Site	DB
<hr/>						
Type:	MONITORING REPORT - SEMI-ANNUALLY		Submitted:			
Submitted By:	GHD (CONTRACTOR)					
Title:	2Q08 SEMI-ANNUAL GROUNDWATER MONITORING REPORT					
Title Link:	https://geotracker.waterboards.ca.gov/esi/uploads/geo_report/6210233926/T0605902282.PDF					
Document Type:	Monitoring Reports		Document Date:		2/4/2008	
Type:	MONITORING REPORT - SEMI-ANNUALLY		Submitted:			
Submitted By:	GHD (CONTRACTOR)					
Title:	4Q07 SEMI-ANNUAL GROUNDWATER MONITORING REPORT					
Title Link:	https://geotracker.waterboards.ca.gov/esi/uploads/geo_report/5501835703/T0605902282.PDF					
Document Type:	Monitoring Reports		Document Date:		7/25/2007	
Type:	MONITORING REPORT - QUARTERLY		Submitted:			
Submitted By:	GHD (CONTRACTOR)					
Title:	2Q07 QMR 20-2016					
Title Link:	https://geotracker.waterboards.ca.gov/esi/uploads/geo_report/5239537119/T0605902282.PDF					
Document Type:	Monitoring Reports		Document Date:		4/26/2007	
Type:	MONITORING REPORT - SEMI-ANNUALLY		Submitted:			
Submitted By:	GHD (CONTRACTOR)					
Title:	1Q07 20-2016 QMR					
Title Link:	https://geotracker.waterboards.ca.gov/esi/uploads/geo_report/5034087955/T0605902282.PDF					
Document Type:	Monitoring Reports		Document Date:		1/15/2007	
Type:	MONITORING REPORT - SEMI-ANNUALLY		Submitted:			
Submitted By:	GHD (CONTRACTOR)					
Title:	4Q06 20-2016, NEWPORT BEACH SEMI-ANNUAL GWM REPORT					
Title Link:	https://geotracker.waterboards.ca.gov/esi/uploads/geo_report/9552824258/T0605902282.PDF					
Document Type:	Monitoring Reports		Document Date:		7/13/2006	
Type:	MONITORING REPORT - QUARTERLY		Submitted:			
Submitted By:	GHD (CONTRACTOR)					
Title:	2Q06 QMR					
Title Link:	https://geotracker.waterboards.ca.gov/esi/uploads/geo_report/4110334634/T0605902282.PDF					
Document Type:	Monitoring Reports		Document Date:		1/23/2006	
Type:	MONITORING REPORT - QUARTERLY		Submitted:			
Submitted By:	GHD (CONTRACTOR)					
Title:	CLOSURE REQUEST & 4Q05 GW MONITORING RPT					
Title Link:	https://geotracker.waterboards.ca.gov/esi/uploads/geo_report/9492811441/T0605902282.PDF					
Document Type:	Site Documents		Document Date:		12/20/2005	
Type:	CORRESPONDENCE - OTHER		Submitted:			
Submitted By:	GHD (CONTRACTOR)					
Title:	AGENCY RESPONSE LETTER					
Title Link:	https://geotracker.waterboards.ca.gov/esi/uploads/geo_report/9603439152/T0605902282.PDF					
Document Type:	Monitoring Reports		Document Date:		10/11/2005	
Type:	MONITORING REPORT - QUARTERLY		Submitted:			
Submitted By:	GHD (CONTRACTOR)					
Title:	3Q05 GROUNDWATER MONITORING & STATUS REPORT					
Title Link:	https://geotracker.waterboards.ca.gov/esi/uploads/geo_report/8254455387/T0605902282.PDF					
Document Type:	Monitoring Reports		Document Date:		8/3/2005	
Type:	MONITORING REPORT - QUARTERLY		Submitted:			
Submitted By:	GHD (CONTRACTOR)					
Title:	2Q05 SITE STATUS REPORT					
Title Link:	https://geotracker.waterboards.ca.gov/esi/uploads/geo_report/3539319694/T0605902282.PDF					
Document Type:	Monitoring Reports		Document Date:		5/20/2005	
Type:	MONITORING REPORT - QUARTERLY		Submitted:			
Submitted By:	GHD (CONTRACTOR)					
Title:	1Q05 SITE STATUS REPORT					
Title Link:	https://geotracker.waterboards.ca.gov/esi/uploads/geo_report/4519790470/T0605902282.PDF					
<hr/>						
25	3 of 16	ENE	0.23 / 1,231.07	54.45 / 27	EXXON #7-0769 2121 BRISTOL NEWPORT BEACH CA 92660	LUST

Map Key	Number of Records	Direction	Distance (mi/ft)	Elev/Diff (ft)	Site	DB
Global ID:	T0605901528				Census Tract: 6059063101	
Site Facility Type:					Census Tract (SRCH): 6059063101	
Status:	Completed - Case Closed				Oil Field (SRCH):	
Status Date (DL):	3/1/2001				Oil Field Oper (SRCH):	
Cleanup Status:					Latitude:	
Case Type (DL):	LUST Cleanup Site				Longitude:	
RWQCB Region (DL):	SANTA ANA RWQCB (REGION 8)					
Site Facility Name:						
Business Name (DL):	EXXON #7-0769					
Address:	2121 BRISTOL					
City:	NEWPORT BEACH					
State:	CA					
Zip:	92660					
County:	ORANGE					

GeoTracker Sites Data Download - Site Details

CUF Case: YES
Lead Agency: ORANGE COUNTY LOP
Case Worker:
Local Agency:
RB Case No: 083002060T
Local Case No: 92UT065
File Location: Local Agency
Potential COC: Gasoline
Potential Media of Concern: Other Groundwater (uses other than drinking water)
Begin Date: 5/11/1992
How Discovered: Tank Closure
How Discovered Description:
Stop Method: Close and Remove Tank
Stop Description:
Calwater Watershed Name: Santa Ana River - Lower Santa Ana River - East Coastal Plain (801.11)
DWR GW Subbasin Name: Coastal Plain Of Orange County (8-001)
Disadvantaged Community:
CalEnvScreen Score:
Coordinate Source: Google Geocode
Discharge Cause:
Discharge Source:
EPA Region: 9
Leak Reported Dt: 1992-05-11 00:00:00
Military DoD Site: No
No Further Action Dt: 2001-03-01 00:00:00
Qty Risd Gallons: 0
Facility Project Sub Type:
Calenviroscreen 3 Score: 16-20%
Calenviroscreen 4 Score: 30-35%
Site History:

GeoTracker Sites Data Download - Regulatory Contacts

Contact Type: Regional Board Caseworker
Contact Name: MAILE SEEGER GEE
Organization Name: SANTA ANA RWQCB (REGION 8)
Address: 3737 MAIN STREET, SUITE 500
City: RIVERSIDE
Email: maile.gee@waterboards.ca.gov
Phone No: 9517824379

GeoTracker Sites Data Download - Status History

Status: Completed - Case Closed
Status Date: 3/1/2001

Status: Open - Case Begin Date

Map Key	Number of Records	Direction	Distance (mi/ft)	Elev/Diff (ft)	Site	DB
---------	----------------------	-----------	---------------------	-------------------	------	----

Status Date: 5/11/1992

GeoTracker Search - Regulatory Profile (as of October 16, 2023)

Site Facility Name: EXXON #7-0769
Site Facility Type: LUST CLEANUP SITE
Cleanup Status: COMPLETED - CASE CLOSED
Address: 2121 BRISTOL
City: NEWPORT BEACH
Zip: 92660
County: ORANGE
Report Link: https://geotracker.waterboards.ca.gov/profile_report?global_id=T0605901528
Cleanup Status Detail: COMPLETED - CASE CLOSED AS OF 3/1/2001
Project Status:
Cleanup History Link: https://geotracker.waterboards.ca.gov/profile_report_include?global_id=T0605901528&tabname=regulatoryhistory
Potential COC: GASOLINE
Potential Media of Concern: OTHER GROUNDWATER (USES OTHER THAN DRINKING WATER)
File Location: LOCAL AGENCY
User Defined Beneficial Use:
Designated Beneficial Use: MUN, AGR, IND, PROC
DWR GW Sub Basin: Coastal Plain Of Orange County (8-001)
Calwater Watershed Name: Santa Ana River - Lower Santa Ana River - East Coastal Plain (801.11)
Post Closure Site Management:
Future Land Use:
Cleanup Oversight Agencies: ORANGE COUNTY LOP (LEAD) - CASE #: 92UT065
 SANTA ANA RWQCB (REGION 8) - CASE #: 083002060T
 CASE MANAGER: MAILE SEEGER GEE
 14611
CUF Claim No: D
CUF Priority Assig: \$466,149
CUF Amount Paid:
WDR Place Type:
WDR File No:
WDR Order No:
Project Oversight Agencies:
Facility Type:
Composting Method:
Grndwtr Monitoring Frequency:
Designated Beneficial Use Municipal and Domestic Supply, Agricultural Supply, Industrial Service Supply, Industrial Process Supply
Desc:
Site History:

No site history available

GeoTracker Search - Cleanup Status History (as of October 16, 2023)

Status: Completed - Case Closed
Date : 3/1/2001

Status: Open - Case Begin Date
Date : 5/11/1992

GeoTracker Search - Cleanup Action Report (as of October 16, 2023)

Action Type: SOIL VAPOR EXTRACTION (SVE)
Begin Date: 11/1/1996
End Date: 4/20/1999
Phase:
Contaminant Mass Removed:
Description:

Action Type: OTHER (USE DESCRIPTION FIELD)
Begin Date: 11/1/1996
End Date: 4/20/1999
Phase:
Contaminant Mass Removed:

Map Key	Number of Records	Direction	Distance (mi/ft)	Elev/Diff (ft)	Site	DB
---------	-------------------	-----------	------------------	----------------	------	----

Description:

GeoTracker Search - Regulatory Activities (as of October 16, 2023)

Action Type: Other Regulatory Actions
Action: Closure/No Further Action Letter
Action Date: 3/1/2001
Received Issue Date: 3/1/2001
Doc Link: https://geotracker.waterboards.ca.gov/view_documents?global_id=T0605901528&enforcement_id=6174864&temptable=ENFORCEMENT

Title Description Comments:

REMEDIAL ACTION COMPLETION CERTIFICATION

Action Type: Cleanup Action
Action: Other (Use Description Field)
Action Date: 11/1/1996
Received Issue Date:
Doc Link:
Title Description Comments:

Action Type: Cleanup Action
Action: Soil Vapor Extraction (SVE)
Action Date: 11/1/1996
Received Issue Date:
Doc Link:
Title Description Comments:

Action Type: Leak Action
Action: Leak Discovery
Action Date: 5/11/1992
Received Issue Date:
Doc Link:
Title Description Comments:

Action Type: Leak Action
Action: Leak Reported
Action Date: 5/11/1992
Received Issue Date:
Doc Link:
Title Description Comments:

GeoTracker Search - Documents (as of October 16, 2023)

Document Type: Site Documents
Type: OTHER REPORT / DOCUMENT
Submitted By: PINNACLE EMS (CONTRACTOR)
Title: HISTORICAL REMEDIATION EQUIPMENT CONVEYANCE AND RELEASE AGREEMENT DATED 06/2001
Title Link: https://geotracker.waterboards.ca.gov/esi/uploads/geo_report/4119973957/T0605901528.PDF

Document Date: 6/8/2001*
Submitted:

Document Type: Site Documents
Type: CLOSURE/NO FURTHER ACTION LETTER
Submitted By: DENAMARIE BAKER (REGULATOR)
Title: REMEDIAL ACTION COMPLETION CERTIFICATION
Title Link: https://geotracker.waterboards.ca.gov/view_documents?global_id=T0605901528&enforcement_id=6174864

Document Date: 3/1/2001
Submitted:

Document Type: Site Documents
Type: OTHER REPORT / DOCUMENT
Submitted By: PINNACLE EMS (CONTRACTOR)
Title: HISTORICAL 4Q 2000 QUARTERLY REPORT DATED 12/2000
Title Link: https://geotracker.waterboards.ca.gov/esi/uploads/geo_report/2046872079/T0605901528.PDF

Document Date: 12/29/2000*
Submitted:

Document Type: Site Documents
Document Date: 7/28/2000*

Map Key	Number of Records	Direction	Distance (mi/ft)	Elev/Diff (ft)	Site	DB
Type: Submitted By: Title: Title Link:	OTHER REPORT / DOCUMENT			Submitted:		
	PINNACLE EMS (CONTRACTOR)					
	HISTORICAL 3Q 2000 QUARTERLY REPORT DATED 07/2000					
	https://geotracker.waterboards.ca.gov/esi/uploads/geo_report/1632797479/T0605901528.PDF					
Document Type: Type: Submitted By: Title: Title Link:	Site Documents OTHER REPORT / DOCUMENT			Document Date: Submitted:	1/26/2000*	
	PINNACLE EMS (CONTRACTOR)					
	HISTORICAL 1Q 2000 QUARTERLY REPORT DATED 01/2000					
	https://geotracker.waterboards.ca.gov/esi/uploads/geo_report/2647384881/T0605901528.PDF					
Document Type: Type: Submitted By: Title: Title Link:	Site Documents OTHER REPORT / DOCUMENT			Document Date: Submitted:	12/28/1999*	
	PINNACLE EMS (CONTRACTOR)					
	HISTORICAL 4Q 1999 QUARTERLY REPORT DATED 12/1999					
	https://geotracker.waterboards.ca.gov/esi/uploads/geo_report/5658627450/T0605901528.PDF					
Document Type: Type: Submitted By: Title: Title Link:	Site Documents OTHER REPORT / DOCUMENT			Document Date: Submitted:	9/27/1999*	
	PINNACLE EMS (CONTRACTOR)					
	HISTORICAL 3Q 1999 QUARTERLY REPORT DATED 09/1999					
	https://geotracker.waterboards.ca.gov/esi/uploads/geo_report/7494580209/T0605901528.PDF					
Document Type: Type: Submitted By: Title: Title Link:	Site Documents OTHER REPORT / DOCUMENT			Document Date: Submitted:	8/20/1999*	
	PINNACLE EMS (CONTRACTOR)					
	HISTORICAL CONFIMATION SOIL SAMPLING AND CLOSURE RQEUST LETTER REPORT DATED 08/1999					
	https://geotracker.waterboards.ca.gov/esi/uploads/geo_report/3813116908/T0605901528.PDF					
Document Type: Type: Submitted By: Title: Title Link:	Site Documents OTHER REPORT / DOCUMENT			Document Date: Submitted:	8/20/1999*	
	PINNACLE EMS (CONTRACTOR)					
	HISTORICAL TRANSMITTAL OF THE CONFIRMATION SOIL SAMPLING AND CLOSURE REPORT DATED 08/1999					
	https://geotracker.waterboards.ca.gov/esi/uploads/geo_report/9592117547/T0605901528.PDF					
Document Type: Type: Submitted By: Title: Title Link:	Site Documents OTHER REPORT / DOCUMENT			Document Date: Submitted:	7/19/1999*	
	PINNACLE EMS (CONTRACTOR)					
	HISTORICAL 2Q 1999 QUARTERLY REPORT DATED 07/1999					
	https://geotracker.waterboards.ca.gov/esi/uploads/geo_report/4838470697/T0605901528.PDF					
Document Type: Type: Submitted By: Title: Title Link:	Site Documents OTHER REPORT / DOCUMENT			Document Date: Submitted:	4/20/1999*	
	PINNACLE EMS (CONTRACTOR)					
	HISTORICAL AGENCY CONDITIONAL APPROVAL OF SONFIRMATION SOIL BORING WORK PLAN DATED 04/1999					
	https://geotracker.waterboards.ca.gov/esi/uploads/geo_report/5161908090/T0605901528.PDF					
Document Type: Type: Submitted By: Title: Title Link:	Site Documents OTHER REPORT / DOCUMENT			Document Date: Submitted:	4/12/1999*	
	PINNACLE EMS (CONTRACTOR)					
	HISTORICAL 1Q 1999 QUARTERLY REPORT DATED 04/1999					
	https://geotracker.waterboards.ca.gov/esi/uploads/geo_report/6513748407/T0605901528.PDF					
Document Type: Type: Submitted By: Title: Title Link:	Site Documents OTHER REPORT / DOCUMENT			Document Date: Submitted:	2/8/1999*	
	PINNACLE EMS (CONTRACTOR)					
	HISTORICAL LETTER WP FOR THE DRILLING AND SAMPLING OF 3 CONFIMATION SOIL BORINGS DATED 02/1999					
	https://geotracker.waterboards.ca.gov/esi/uploads/geo_report/1172950446/T0605901528.PDF					
Document Type: Type: Submitted By: Title: Title Link:	Site Documents OTHER REPORT / DOCUMENT			Document Date: Submitted:	1/12/1999*	
	PINNACLE EMS (CONTRACTOR)					
	HISTORICAL 4Q 1998 QUARTERLY REPORT DATED 01/1999					
	https://geotracker.waterboards.ca.gov/esi/uploads/geo_report/7257966995/T0605901528.PDF					
Document Type:	Site Documents			Document Date:	9/30/1998*	

Map Key	Number of Records	Direction	Distance (mi/ft)	Elev/Diff (ft)	Site	DB
Type: Submitted By: Title: Title Link:	OTHER REPORT / DOCUMENT			Submitted:		
	PINNACLE EMS (CONTRACTOR)					
	HISTORICAL 3Q 1998 QUARTERLY REPORT DATED 09/1998					
	https://geotracker.waterboards.ca.gov/esi/uploads/geo_report/1300009369/T0605901528.PDF					
Document Type: Type: Submitted By: Title: Title Link:	Site Documents			Document Date:	6/29/1998*	
	OTHER REPORT / DOCUMENT			Submitted:		
	PINNACLE EMS (CONTRACTOR)					
	HISTORICAL 2Q 1998 QUARTERLY REPORT DATED 06/29/1998					
	https://geotracker.waterboards.ca.gov/esi/uploads/geo_report/3454687952/T0605901528.PDF					
Document Type: Type: Submitted By: Title: Title Link:	Site Documents			Document Date:	3/20/1998*	
	OTHER REPORT / DOCUMENT			Submitted:		
	PINNACLE EMS (CONTRACTOR)					
	HISTORICAL 1Q 1998 QUARTERLY REPORT DATED 03/1998					
	https://geotracker.waterboards.ca.gov/esi/uploads/geo_report/4957053840/T0605901528.PDF					
Document Type: Type: Submitted By: Title: Title Link:	Site Documents			Document Date:	1/12/1998*	
	OTHER REPORT / DOCUMENT			Submitted:		
	PINNACLE EMS (CONTRACTOR)					
	HISTORICAL 4Q 1997 QUARTERLY REPORT DATED 01/1998					
	https://geotracker.waterboards.ca.gov/esi/uploads/geo_report/7291113734/T0605901528.PDF					
Document Type: Type: Submitted By: Title: Title Link:	Site Documents			Document Date:	10/15/1997*	
	OTHER REPORT / DOCUMENT			Submitted:		
	PINNACLE EMS (CONTRACTOR)					
	HISTORICAL 3Q 1997 QUARTERLY REPORT DATED 10/1997					
	https://geotracker.waterboards.ca.gov/esi/uploads/geo_report/2917538583/T0605901528.PDF					
Document Type: Type: Submitted By: Title: Title Link:	Site Documents			Document Date:	7/28/1997*	
	OTHER REPORT / DOCUMENT			Submitted:		
	PINNACLE EMS (CONTRACTOR)					
	HISTORICAL FEASIBILITY STUDY-CAP ADDENDUM DATED 07/1997					
	https://geotracker.waterboards.ca.gov/esi/uploads/geo_report/8274954438/T0605901528.PDF					
Document Type: Type: Submitted By: Title: Title Link:	Site Documents			Document Date:	7/28/1997*	
	OTHER REPORT / DOCUMENT			Submitted:		
	PINNACLE EMS (CONTRACTOR)					
	HISTORICAL 2Q 1997 QUARTERLY REPORT DATED 07/1997					
	https://geotracker.waterboards.ca.gov/esi/uploads/geo_report/7352926850/T0605901528.PDF					
Document Type: Type: Submitted By: Title: Title Link:	Site Documents			Document Date:	4/8/1997*	
	OTHER REPORT / DOCUMENT			Submitted:		
	PINNACLE EMS (CONTRACTOR)					
	HISTORICAL 1Q 1997 QUARTERLY REPORT DATED 04/1997					
	https://geotracker.waterboards.ca.gov/esi/uploads/geo_report/8618600666/T0605901528.PDF					
Document Type: Type: Submitted By: Title: Title Link:	Site Documents			Document Date:	1/21/1997*	
	OTHER REPORT / DOCUMENT			Submitted:		
	PINNACLE EMS (CONTRACTOR)					
	HISTORICAL 4Q 1996 QUARTERLY REPORT 01/1997					
	https://geotracker.waterboards.ca.gov/esi/uploads/geo_report/4456641077/T0605901528.PDF					
Document Type: Type: Submitted By: Title: Title Link:	Site Documents			Document Date:	1/16/1997*	
	OTHER REPORT / DOCUMENT			Submitted:		
	PINNACLE EMS (CONTRACTOR)					
	HISTORICAL AGENCY REPSONSE TO LETTER ADDRESSING CAP DATED 07/1997					
	https://geotracker.waterboards.ca.gov/esi/uploads/geo_report/9207486093/T0605901528.PDF					
Document Type: Type: Submitted By: Title: Title Link:	Site Documents			Document Date:	11/1/1996*	
	OTHER REPORT / DOCUMENT			Submitted:		
	PINNACLE EMS (CONTRACTOR)					
	HISTORICAL LETTER ADDRESSING CAP CONDITIONAL APPROVAL DATED 11/1996					
	https://geotracker.waterboards.ca.gov/esi/uploads/geo_report/6588950037/T0605901528.PDF					
Document Type: Type: Submitted By: Title:	Site Documents			Document Date:	10/18/1996*	
	OTHER REPORT / DOCUMENT			Submitted:		
	PINNACLE EMS (CONTRACTOR)					
	HISTORICAL WELL INSTALATION REPORT FOR 15 AS-SVE WELLS DATED 10/1996					

Map Key	Number of Records	Direction	Distance (mi/ft)	Elev/Diff (ft)	Site	DB
Title Link:		https://geotracker.waterboards.ca.gov/esi/uploads/geo_report/1194745004/T0605901528.PDF				
Document Type:	Site Documents			Document Date:	10/1/1996*	
Type:	OTHER REPORT / DOCUMENT			Submitted:		
Submitted By:	PINNACLE EMS (CONTRACTOR)					
Title:	HISTORICAL 3Q 1996 QUARTERLY REPORT DATED 10/1996					
Title Link:	https://geotracker.waterboards.ca.gov/esi/uploads/geo_report/2775198578/T0605901528.PDF					
Document Type:	Site Documents			Document Date:	8/1/1996*	
Type:	OTHER REPORT / DOCUMENT			Submitted:		
Submitted By:	PINNACLE EMS (CONTRACTOR)					
Title:	HISTORICAL AGENCY CONDITIONAL APPROVAL OF CAP ADDENDUM DATED 08/1996					
Title Link:	https://geotracker.waterboards.ca.gov/esi/uploads/geo_report/4725613534/T0605901528.PDF					
Document Type:	Site Documents			Document Date:	7/31/1996*	
Type:	OTHER REPORT / DOCUMENT			Submitted:		
Submitted By:	PINNACLE EMS (CONTRACTOR)					
Title:	HISTORICAL 2Q 1996 QUARTERLY REPORT DATED 07/1996					
Title Link:	https://geotracker.waterboards.ca.gov/esi/uploads/geo_report/3445688068/T0605901528.PDF					
Document Type:	Site Documents			Document Date:	5/21/1996*	
Type:	OTHER REPORT / DOCUMENT			Submitted:		
Submitted By:	PINNACLE EMS (CONTRACTOR)					
Title:	HISTORICAL CORRECTIVE ACTION PLAN ADDENDUM DATED 05/1996					
Title Link:	https://geotracker.waterboards.ca.gov/esi/uploads/geo_report/5291382074/T0605901528.PDF					
Document Type:	Site Documents			Document Date:	5/20/1996*	
Type:	OTHER REPORT / DOCUMENT			Submitted:		
Submitted By:	PINNACLE EMS (CONTRACTOR)					
Title:	HISTORICAL REMEDIATION SYSTEM INSTALLATION DATED 05/1996					
Title Link:	https://geotracker.waterboards.ca.gov/esi/uploads/geo_report/5057098627/T0605901528.PDF					
Document Type:	Site Documents			Document Date:	4/30/1996*	
Type:	OTHER REPORT / DOCUMENT			Submitted:		
Submitted By:	PINNACLE EMS (CONTRACTOR)					
Title:	HISTORICAL 1Q1996 QUARTERLY REPORT DATED 04/1996					
Title Link:	https://geotracker.waterboards.ca.gov/esi/uploads/geo_report/2988180994/T0605901528.PDF					
Document Type:	Site Documents			Document Date:	4/29/1996*	
Type:	OTHER REPORT / DOCUMENT			Submitted:		
Submitted By:	PINNACLE EMS (CONTRACTOR)					
Title:	HISTORICAL INSTALLATION OF 3 ADDITIONAL OFFSITE GWM WELLS REPORT DATED 04/1996					
Title Link:	https://geotracker.waterboards.ca.gov/esi/uploads/geo_report/4752502679/T0605901528.PDF					
Document Type:	Site Documents			Document Date:	2/1/1996*	
Type:	OTHER REPORT / DOCUMENT			Submitted:		
Submitted By:	PINNACLE EMS (CONTRACTOR)					
Title:	HISTORICAL AGENCY APPROVAL OF INSTALLATION OF 3 OFFSITE GWM WELLS WORK PLAN AND ADDENDUM DATED 02/1996					
Title Link:	https://geotracker.waterboards.ca.gov/esi/uploads/geo_report/7352608740/T0605901528.PDF					
Document Type:	Site Documents			Document Date:	1/25/1996*	
Type:	OTHER REPORT / DOCUMENT			Submitted:		
Submitted By:	PINNACLE EMS (CONTRACTOR)					
Title:	HISTORICAL 4Q 1995 QUARTERLY REPORT DATED 01/1996					
Title Link:	https://geotracker.waterboards.ca.gov/esi/uploads/geo_report/9103253304/T0605901528.PDF					
Document Type:	Site Documents			Document Date:	1/24/1996*	
Type:	OTHER REPORT / DOCUMENT			Submitted:		
Submitted By:	PINNACLE EMS (CONTRACTOR)					
Title:	HISTORICAL RESPONSE TO CALTRANS LETTER REGARDING INSTALLATION OF 2 GWM WELLS DATED 01/1996					
Title Link:	https://geotracker.waterboards.ca.gov/esi/uploads/geo_report/1564165115/T0605901528.PDF					
Document Type:	Site Documents			Document Date:	12/18/1995*	
Type:	OTHER REPORT / DOCUMENT			Submitted:		
Submitted By:	PINNACLE EMS (CONTRACTOR)					
Title:	HISTORICAL INSTALLATION OF 3 OFFSITE GWM WELL WORKPLAN ADDENDUM DATED 12/1995					
Title Link:	https://geotracker.waterboards.ca.gov/esi/uploads/geo_report/5191415607/T0605901528.PDF					

Map Key	Number of Records	Direction	Distance (mi/ft)	Elev/Diff (ft)	Site	DB
Document Type: Type: Submitted By: Title: Title Link:	Site Documents OTHER REPORT / DOCUMENT PINNACLE EMS (CONTRACTOR) HISTORICAL STANDARD ENCROACHMENT PERMIT APPLICATION FOR THE INSTALLATION OF 2 GWM WELLS DATED 12/1995 https://geotracker.waterboards.ca.gov/esi/uploads/geo_report/5731686532/T0605901528.PDF			Document Date: Submitted:	12/11/1995*	
Document Type: Type: Submitted By: Title: Title Link:	Site Documents OTHER REPORT / DOCUMENT PINNACLE EMS (CONTRACTOR) HISTORICAL INSTALLATION OF ONE GWM WELL INFORMATION FOR ROAD ENCROACHMENT PERMIT DATED 12/1995 https://geotracker.waterboards.ca.gov/esi/uploads/geo_report/4158151447/T0605901528.PDF			Document Date: Submitted:	12/11/1995*	
Document Type: Type: Submitted By: Title: Title Link:	Site Documents OTHER REPORT / DOCUMENT PINNACLE EMS (CONTRACTOR) HISTORICAL INSTALLATION OF 3 OFFSITE GWM WELLS DATED 10/1995 https://geotracker.waterboards.ca.gov/esi/uploads/geo_report/1299115121/T0605901528.PDF			Document Date: Submitted:	10/17/1995*	
Document Type: Type: Submitted By: Title: Title Link:	Site Documents OTHER REPORT / DOCUMENT PINNACLE EMS (CONTRACTOR) HISTORICAL 3Q 1995 QUARTERLY REPORT DATED 10/1995 https://geotracker.waterboards.ca.gov/esi/uploads/geo_report/9042486786/T0605901528.PDF			Document Date: Submitted:	10/15/1995*	
Document Type: Type: Submitted By: Title: Title Link:	Site Documents OTHER REPORT / DOCUMENT PINNACLE EMS (CONTRACTOR) HISTORICAL SUBSURFACE INVESTIGATION REPORT DATED 09/1995 https://geotracker.waterboards.ca.gov/esi/uploads/geo_report/7179666340/T0605901528.PDF			Document Date: Submitted:	9/15/1995*	
Document Type: Type: Submitted By: Title: Title Link:	Site Documents OTHER REPORT / DOCUMENT PINNACLE EMS (CONTRACTOR) HISTORICAL SUBSURFACE INVESTIGATION LETTER DATED 09/1995 https://geotracker.waterboards.ca.gov/esi/uploads/geo_report/9877953588/T0605901528.PDF			Document Date: Submitted:	9/11/1995*	
Document Type: Type: Submitted By: Title: Title Link:	Site Documents OTHER REPORT / DOCUMENT PINNACLE EMS (CONTRACTOR) HISTORICAL 2Q 1995 QUARTERLY REPORT DATED 07/1995 https://geotracker.waterboards.ca.gov/esi/uploads/geo_report/7575302362/T0605901528.PDF			Document Date: Submitted:	7/20/1995*	
Document Type: Type: Submitted By: Title: Title Link:	Site Documents OTHER REPORT / DOCUMENT PINNACLE EMS (CONTRACTOR) HISTORICAL 1Q1995 QUARTERLY REPORT DATED 04/1995 https://geotracker.waterboards.ca.gov/esi/uploads/geo_report/5943930268/T0605901528.PDF			Document Date: Submitted:	4/18/1995*	
Document Type: Type: Submitted By: Title: Title Link:	Site Documents OTHER REPORT / DOCUMENT PINNACLE EMS (CONTRACTOR) HISTORICAL AGENCY DENIAL FOR USE OF CAP FOR IRAP DATED 02/1995 https://geotracker.waterboards.ca.gov/esi/uploads/geo_report/5671469330/T0605901528.PDF			Document Date: Submitted:	2/2/1995*	
Document Type: Type: Submitted By: Title: Title Link:	Site Documents OTHER REPORT / DOCUMENT PINNACLE EMS (CONTRACTOR) HISTORICAL 4Q 1994 QUARTERLY REPORT DATED 01/1995 https://geotracker.waterboards.ca.gov/esi/uploads/geo_report/8961117684/T0605901528.PDF			Document Date: Submitted:	1/24/1995*	
Document Type: Type: Submitted By: Title: Title Link:	Site Documents OTHER REPORT / DOCUMENT PINNACLE EMS (CONTRACTOR) HISTORICAL AGENCY APPROVAL OF ADDITIONAL SITE ASSESSMENT WORKPLAN DATED 12/1994 https://geotracker.waterboards.ca.gov/esi/uploads/geo_report/3343918085/T0605901528.PDF			Document Date: Submitted:	12/23/1994*	

Map Key	Number of Records	Direction	Distance (mi/ft)	Elev/Diff (ft)	Site	DB
Document Type: Type: Submitted By: Title: Title Link:	Site Documents OTHER REPORT / DOCUMENT PINNACLE EMS (CONTRACTOR) HISTORICAL AGENCY DENIAL OF CORRECTIVE ACTION PLAN DATED 12/1994 https://geotracker.waterboards.ca.gov/esi/uploads/geo_report/9949722528/T0605901528.PDF				Document Date: 12/23/1994* Submitted:	
Document Type: Type: Submitted By: Title: Title Link:	Site Documents OTHER REPORT / DOCUMENT PINNACLE EMS (CONTRACTOR) HISTORICAL CORRECTIVE ACTION PLAN DATED 12/1994 https://geotracker.waterboards.ca.gov/esi/uploads/geo_report/9104214608/T0605901528.PDF				Document Date: 12/16/1994* Submitted:	
Document Type: Type: Submitted By: Title: Title Link:	Site Documents OTHER REPORT / DOCUMENT PINNACLE EMS (CONTRACTOR) HISTORICAL WORK PLAN AND SITE SAFETY PLAN ADDITIONAL SITE ASSESSMENT DATED 11/1994 https://geotracker.waterboards.ca.gov/esi/uploads/geo_report/4062698602/T0605901528.PDF				Document Date: 11/17/1994* Submitted:	
Document Type: Type: Submitted By: Title: Title Link:	Site Documents OTHER REPORT / DOCUMENT PINNACLE EMS (CONTRACTOR) HISTORICAL 3Q 1994 QUARTERLY REPORT DATED 10/1994 https://geotracker.waterboards.ca.gov/esi/uploads/geo_report/6611869513/T0605901528.PDF				Document Date: 10/24/1994* Submitted:	
Document Type: Type: Submitted By: Title: Title Link:	Site Documents OTHER REPORT / DOCUMENT PINNACLE EMS (CONTRACTOR) HISTORICAL 2Q 1994 QUARTERLY REPORT DATED 07/1994 https://geotracker.waterboards.ca.gov/esi/uploads/geo_report/7872536718/T0605901528.PDF				Document Date: 7/20/1994* Submitted:	
Document Type: Type: Submitted By: Title: Title Link:	Site Documents OTHER REPORT / DOCUMENT PINNACLE EMS (CONTRACTOR) HISTORICAL AGENCY CONDITIONAL APPROVAL OF ADDITIONAL SUBSURFACE INVESTIGATION REPORT DATED 05/1994 https://geotracker.waterboards.ca.gov/esi/uploads/geo_report/6081024408/T0605901528.PDF				Document Date: 5/13/1994* Submitted:	
Document Type: Type: Submitted By: Title: Title Link:	Site Documents OTHER REPORT / DOCUMENT PINNACLE EMS (CONTRACTOR) HISTORICAL 1Q 1994 QUARTERLY REPORT DATED 04/1994 https://geotracker.waterboards.ca.gov/esi/uploads/geo_report/3901346027/T0605901528.PDF				Document Date: 4/15/1994* Submitted:	
Document Type: Type: Submitted By: Title: Title Link:	Site Documents OTHER REPORT / DOCUMENT PINNACLE EMS (CONTRACTOR) HISTORICAL ADDITIONAL SUBSURFACE INVESTIGATION REPORT DATED 04/1994 https://geotracker.waterboards.ca.gov/esi/uploads/geo_report/5387402474/T0605901528.PDF				Document Date: 4/15/1994* Submitted:	
Document Type: Type: Submitted By: Title: Title Link:	Site Documents OTHER REPORT / DOCUMENT PINNACLE EMS (CONTRACTOR) HISTORICAL AGENCY DIRECTIVE TO SEND WELL COMPLETION REPORT DATED 02/1994 https://geotracker.waterboards.ca.gov/esi/uploads/geo_report/5599283039/T0605901528.PDF				Document Date: 2/8/1994* Submitted:	
Document Type: Type: Submitted By: Title: Title Link:	Site Documents OTHER REPORT / DOCUMENT PINNACLE EMS (CONTRACTOR) HISTORICAL 4Q 1993 QUARTERLY REPORT DATED 01/1994 https://geotracker.waterboards.ca.gov/esi/uploads/geo_report/1543081879/T0605901528.PDF				Document Date: 1/26/1994* Submitted:	
Document Type: Type: Submitted By: Title: Title Link:	Site Documents OTHER REPORT / DOCUMENT PINNACLE EMS (CONTRACTOR) HISTORICAL 3Q 1993 QUARTERLY REPORT DATED 10/1993 https://geotracker.waterboards.ca.gov/esi/uploads/geo_report/8745355427/T0605901528.PDF				Document Date: 10/21/1993* Submitted:	
Document Type: Type:	Site Documents OTHER REPORT / DOCUMENT				Document Date: 7/30/1993* Submitted:	

Map Key	Number of Records	Direction	Distance (mi/ft)	Elev/Diff (ft)	Site	DB
Submitted By:		PINNACLE EMS (CONTRACTOR)				
Title:		HISTORICAL 2Q 1993 QUARTERLY REPORT DATED 07/1993				
Title Link:		https://geotracker.waterboards.ca.gov/esi/uploads/geo_report/7120276331/T0605901528.PDF				
Document Type:		Site Documents		Document Date:	6/28/1993*	
Type:		OTHER REPORT / DOCUMENT		Submitted:		
Submitted By:		PINNACLE EMS (CONTRACTOR)				
Title:		HISTORICAL AGENCY CONDITIONAL APPROVAL OF WELL INSTALLATION WORKPLAN DATED 06/1993				
Title Link:		https://geotracker.waterboards.ca.gov/esi/uploads/geo_report/4467279255/T0605901528.PDF				
Document Type:		Site Documents		Document Date:	5/19/1993*	
Type:		OTHER REPORT / DOCUMENT		Submitted:		
Submitted By:		PINNACLE EMS (CONTRACTOR)				
Title:		HISTORICAL WORK PLAN AND WORK SAFETY PLAN DATED 05/1993				
Title Link:		https://geotracker.waterboards.ca.gov/esi/uploads/geo_report/4911007821/T0605901528.PDF				
Document Type:		Site Documents		Document Date:	4/27/1993*	
Type:		OTHER REPORT / DOCUMENT		Submitted:		
Submitted By:		PINNACLE EMS (CONTRACTOR)				
Title:		HISTORICAL 1Q 1993 QUARTERLY REPORT DATED 04/1993				
Title Link:		https://geotracker.waterboards.ca.gov/esi/uploads/geo_report/2188321053/T0605901528.PDF				
Document Type:		Site Documents		Document Date:	2/3/1993*	
Type:		OTHER REPORT / DOCUMENT		Submitted:		
Submitted By:		PINNACLE EMS (CONTRACTOR)				
Title:		HISTORICAL 4Q 1992 QUARTELY REPORT DATED 02/1993				
Title Link:		https://geotracker.waterboards.ca.gov/esi/uploads/geo_report/5603009164/T0605901528.PDF				
Document Type:		Site Documents		Document Date:	11/10/1992*	
Type:		OTHER REPORT / DOCUMENT		Submitted:		
Submitted By:		PINNACLE EMS (CONTRACTOR)				
Title:		HISTORICAL 3Q 1992 QUARTERLY REPORT DATED 11/1992				
Title Link:		https://geotracker.waterboards.ca.gov/esi/uploads/geo_report/5988739252/T0605901528.PDF				
Document Type:		Site Documents		Document Date:	7/31/1992*	
Type:		OTHER REPORT / DOCUMENT		Submitted:		
Submitted By:		PINNACLE EMS (CONTRACTOR)				
Title:		HISTORICAL 2Q 1992 QUARTERLY REPORT DATED 07/1992				
Title Link:		https://geotracker.waterboards.ca.gov/esi/uploads/geo_report/3718085169/T0605901528.PDF				
Document Type:		Site Documents		Document Date:	5/22/1992*	
Type:		OTHER REPORT / DOCUMENT		Submitted:		
Submitted By:		PINNACLE EMS (CONTRACTOR)				
Title:		HISTORICAL AGENCY DIRECTIVE TO CONDUCT CONTAMINATION INVESTIGATION DATED 05/1992				
Title Link:		https://geotracker.waterboards.ca.gov/esi/uploads/geo_report/5423849940/T0605901528.PDF				
Document Type:		Site Documents		Document Date:	5/6/1992*	
Type:		OTHER REPORT / DOCUMENT		Submitted:		
Submitted By:		PINNACLE EMS (CONTRACTOR)				
Title:		HISTORICAL SUBSURFACE ENVIRONMENTAL INVESTIGATION DATED 05/1992				
Title Link:		https://geotracker.waterboards.ca.gov/esi/uploads/geo_report/9104599237/T0605901528.PDF				
25	4 of 16	ENE	0.23 / 1,231.07	54.45 / 27	NEWPORT BEACH EXXON 2121 SE BRISTOL ST NEWPORT BEACH CA 92660	DELISTED TNK

Delisted Storage Tanks

Facility ID:	4844	County:	Orange
Latitude:	33.66035	Original Source:	UST
Longitude:	-117.87317	Record Date:	30-JAN-2017
Permitting Agency:	ORANGE COUNTY		

25	5 of 16	ENE	0.23 / 1,231.07	54.45 / 27	EXXON SERVICE STATION 2121 BRISTOL	HHSS
--------------------	---------	-----	--------------------	---------------	---------------------------------------	------

Map Key	Number of Records	Direction	Distance (mi/ft)	Elev/Diff (ft)	Site	DB
---------	-------------------	-----------	------------------	----------------	------	----

NEWPORT BEACH CA 92660

County: Orange
 Tank Details Microfiche: <http://geotracker.waterboards.ca.gov/ustpdfs/pdf/0002e8e9.pdf>

25	6 of 16	ENE	0.23 / 1,231.07	54.45 / 27	Chevron Station #202016/2012 2121 SE Bristol St Newport Beach CA 92660	UST
----	---------	-----	-----------------	------------	--	-----

Facility ID: FA0024436
 CERS ID: 10412053
 County: Orange
 Permitting Agency: Orange County Environmental Health
 Site Facility Type: PERMITTED UNDERGROUND STORAGE TANK (UST)
 Note: Information related to facilities can be searched on Geo Tracker Website: <https://geotracker.waterboards.ca.gov/search>

Tank Details

Epa Region:	9	Tank Closure Date:	
No. of Closed UST:	0	Tank Configuration:	Stand Alone Tank
No. of Inuse UST:		Tank Contents:	Premium Unleaded
No. of Oos UST:	0	Tank Cp Impr Curr:	No
Owner Type:	Non-Government	Tank Cp Shutoff:	Yes
Tank ID No.:	T1	Tank Installtn Dt:	10/23/2018 12:00:00 AM
Tank Status:	Confirmed/Updated Information	Tank No of Compart:	1
Tank Type:	Double Wall	Tank Pc Constructn:	Fiberglass
Tank Alarms:	No	Tank Spill Bucket:	No
Tank Ball Float:	No	Tribal Lands:	No
Tank Operator Name:	CHEVRON PRODUCTS COMPANY (A DIVISION OF CHEVRON U.S.A. INC.)		
Tank Operator Mail Address:	P.O. BOX 6004, ATTN: PERMIT DESK		
Tank Operator Mail City:	SAN RAMON		
Tank Operator Mail State:	CA		
Tank Operator Mail Zip:	94583		
Tank Owner Name:	CHEVRON PRODUCTS COMPANY (A DIVISION OF CHEVRON U.S.A. INC.)		
Tank Owner Mailing Address:	P.O. BOX 6004, ATTN: PERMIT DESK		
Tank Owner Mailing City:	SAN RAMON		
Tank Owner Mailing State:	CA		
Tank Owner Mailing Zip:	94583		
Tank Capacity Gallons:	15000		
Tank Piping Construction:	Double Walled		
Tank Piping Type:	Pressure		
Tank Pw Piping Construction:	Fiberglass		
Tank Sacrificial Anode:	No		

Tank Details

Epa Region:	9	Tank Closure Date:	
No. of Closed UST:	0	Tank Configuration:	Stand Alone Tank
No. of Inuse UST:		Tank Contents:	Regular Unleaded
No. of Oos UST:	0	Tank Cp Impr Curr:	No
Owner Type:	Non-Government	Tank Cp Shutoff:	Yes
Tank ID No.:	T2	Tank Installtn Dt:	10/23/2018 12:00:00 AM
Tank Status:	Confirmed/Updated Information	Tank No of Compart:	1
Tank Type:	Double Wall	Tank Pc Constructn:	Fiberglass
Tank Alarms:	No	Tank Spill Bucket:	No
Tank Ball Float:	No	Tribal Lands:	No
Tank Operator Name:	CHEVRON PRODUCTS COMPANY (A DIVISION OF CHEVRON U.S.A. INC.)		
Tank Operator Mail Address:	P.O. BOX 6004, ATTN: PERMIT DESK		
Tank Operator Mail City:	SAN RAMON		
Tank Operator Mail State:	CA		
Tank Operator Mail Zip:	94583		
Tank Owner Name:	CHEVRON PRODUCTS COMPANY (A DIVISION OF CHEVRON U.S.A. INC.)		
Tank Owner Mailing Address:	P.O. BOX 6004, ATTN: PERMIT DESK		

Map Key	Number of Records	Direction	Distance (mi/ft)	Elev/Diff (ft)	Site	DB
Tank Owner Mailing City:		SAN RAMON				
Tank Owner Mailing State:		CA				
Tank Owner Mailing Zip:		94583				
Tank Capacity Gallons:		20000				
Tank Piping Construction:		Double Walled				
Tank Piping Type:		Pressure				
Tank Pw Piping Construction:		Fiberglass				
Tank Sacrificial Anode:		No				

Tank Details

Epa Region:	9	Tank Closure Date:	
No. of Closed UST:	0	Tank Configuration:	Stand Alone Tank
No. of Inuse UST:		Tank Contents:	13
No. of Oos UST:	0	Tank Cp Impr Curr:	No
Owner Type:	Non-Government	Tank Cp Shutoff:	Yes
Tank ID No.:	T3	Tank Installatn Dt:	10/23/2018 12:00:00 AM
Tank Status:	Confirmed/Updated Information	Tank No of Compart:	1
Tank Type:	Double Wall	Tank Pc Constructn:	Fiberglass
Tank Alarms:	No	Tank Spill Bucket:	No
Tank Ball Float:	No	Tribal Lands:	No
Tank Operator Name:	CHEVRON PRODUCTS COMPANY (A DIVISION OF CHEVRON U.S.A. INC.)		
Tank Operator Mail Address:	P.O. BOX 6004, ATTN: PERMIT DESK		
Tank Operator Mail City:	SAN RAMON		
Tank Operator Mail State:	CA		
Tank Operator Mail Zip:	94583		
Tank Owner Name:	CHEVRON PRODUCTS COMPANY (A DIVISION OF CHEVRON U.S.A. INC.)		
Tank Owner Mailing Address:	P.O. BOX 6004, ATTN: PERMIT DESK		
Tank Owner Mailing City:	SAN RAMON		
Tank Owner Mailing State:	CA		
Tank Owner Mailing Zip:	94583		
Tank Capacity Gallons:	10000		
Tank Piping Construction:	Double Walled		
Tank Piping Type:	Pressure		
Tank Pw Piping Construction:	Fiberglass		
Tank Sacrificial Anode:	No		

25	7 of 16	ENE	0.23 / 1,231.07	54.45 / 27	Exxon #7-0769 2121 Se Bristol St Newport Beach Ca 92660-1758 CA	LOP ORANGE
--------------------	---------	-----	--------------------	---------------	--	------------

Case ID: 92UT065

Details

Current Status:	Closed
Type of Closure:	Closure certification issued
Closed Date:	3/1/2001
File Location:	Local Agency

25	8 of 16	ENE	0.23 / 1,231.07	54.45 / 27	Chevron #20-2016 2121 Se Bristol St Newport Beach Ca 92660-1758 CA	LOP ORANGE
--------------------	---------	-----	--------------------	---------------	---	------------

Case ID: 99UT034

Details

Current Status:	Closed
Type of Closure:	Closure certification issued
Closed Date:	1/17/2014
File Location:	Local Agency

Map Key	Number of Records	Direction	Distance (mi/ft)	Elev/Diff (ft)	Site	DB
25	9 of 16	ENE	0.23 / 1,231.07	54.45 / 27	Chevron Station #202016/2012 2121 SE BRISTOL ST NEWPORT BEACH CA 92660	CERS TANK

Site ID: 18375
Latitude: 33.661549
Longitude: -117.874953

Regulated Programs

EI ID: 10412053
EI Description: Underground Storage Tank

EI ID: 10412053
EI Description: Hazardous Waste Generator

EI ID: 10412053
EI Description: Chemical Storage Facilities

Violations

Violation Date: 03/09/2016
Violation Program: UST
Citation: 23 CCR 16 2636(f)(2) - California Code of Regulations, Title 23, Chapter 16, Section(s) 2636(f)(2)
Violation Notes:

Returned to compliance on 04/19/2016. The diesel line leak detector did not pass testing requirements. Repair/replace necessary components and conduct a re-test to verify the LLD is working correctly. Submit a test report once completed.

Violation Description:

Failure of the pressurized piping to meet one or more of the following requirements: monitored at least hourly with the capability of detecting a release of 3.0 gallons per hour, and will restrict the flow of product through the piping or trigger an alarm when a release occurs.

Violations

Violation Date: 01/08/2018
Violation Program: UST
Citation: 23 CCR 16 2636(f)(2) - California Code of Regulations, Title 23, Chapter 16, Section(s) 2636(f)(2)
Violation Notes:

Returned to compliance on 01/25/2018. 87 Line leak detector did not pass testing. Repair or replace and submit passing test results within 30 days.

Violation Description:

Failure of the functional line leak detector (LLD) monitoring pressurized piping to meet one or more of the following requirements: Monitored at least hourly with the capability of detecting a release of 3.0 gallons per hour leak at 10 p.s.i.g. and restrict or shut off the flow of product through the piping when a leak is detected.

Violations

Violation Date: 10/31/2017
Violation Program: UST
Citation: HSC 6.7 Multiple - California Health and Safety Code, Chapter 6.7, Section(s) Multiple
Violation Notes:

Returned to compliance on 11/02/2018. The facility was required to conduct tank integrity testing on the 87 (10K), 91 (8K), and Diesel (10K) single walled tanks as indicated on the inspection report dated 9/28/17 [HSC Ch. 6.7 25289(b)]. The testing has not been conducted. Please schedule the required testing immediately. Notify this Agency at least 48 hours prior to testing.

Violation Description:

Map Key	Number of Records	Direction	Distance (mi/ft)	Elev/Diff (ft)	Site	DB
---------	-------------------	-----------	------------------	----------------	------	----

UST Program - Administration/Documentation - General - Must include violation description, proper statute and regulation citation in the "comment" section.

Violations

Violation Date:	09/02/2017	Violation Source:	CERS
Violation Program:	UST	Violation Division:	Orange County Environmental Health
Citation:	23 CCR 16 2712 - California Code of Regulations, Title 23, Chapter 16, Section(s) 2712		
Violation Notes:			

Returned to compliance on 09/14/2017. Failure to comply with release reporting requirements in accordance with 23CCR 2650(e)(4) and 2652. The tank failure was detected by the monitoring system on 9/2/17. This Agency was notified by phone on 9/11/17 and the written report was submitted on 9/14/17. The owner or operator must notify the local Agency within 24 hours after an unauthorized leak has been detected and submit a full written report within five working days. This violation has been corrected.

Violation Description:

Failure to comply with any of the applicable requirements of the permit issued for the operation of the UST system.

Violations

Violation Date:	03/03/2015	Violation Source:	CERS
Violation Program:	UST	Violation Division:	Orange County Environmental Health
Citation:	Un-Specified		
Violation Notes:			

Returned to compliance on 03/16/2015. UST facilities are required to submit the following documentation electronically either through the County's portal (<https://www.esubmit.ocgov.com>) or the State's portal (<http://cers.calepa.ca.gov>). Submit the following UST documentation for review: - Business Activities - Business Owner/Operator ID - UST Permit Application/Facility Information - UST Tank Information - UST Monitoring Plan(s) - UST Site Plan - UST Response Plan - UST Certificate of Financial Responsibility - UST Owner/Operator Agreement (if applicable) - Owner Statement of Designated Operator Compliance

Violation Description:

UST Program - Administration/Documentation - For use of Local Ordinance only

Enforcements

Enf Action Date:	05/01/2018	Enf Action Program:	UNSPEC
Enf Action Type:	Notice of Violation (Unified Program)	Enf Action Source:	CERS
Enf Action Division:	Orange County Environmental Health		
Enf Action Description:	Notice of Violation Issued by the Inspector at the Time of Inspection		
Enf Action Notes:			

Evaluations

Eval Date:	02/18/2014
Violations Found:	No
Eval General Type:	Compliance Evaluation Inspection
Eval Type:	Routine done by local agency
Eval Division:	Orange County Environmental Health
Eval Program:	HW
Eval Source:	CERS
Eval Notes:	

On site to conduct routine hazardous waste inspection. I walked the perimeter and inspected municipal trash. I did not observe hazardous waste in the trash. Andom Ghebre granted consent to conduct inspection. Fuel filter/hoses (1), sump water (1) and spill pads (1) drums are stored closed and labeled. Manifests were reviewed. Business emergency plan is available on site.; Note: data in [EVAL Notes] field for some records is truncated from the source.

Eval Date: 03/16/2015

Map Key	Number of Records	Direction	Distance (mi/ft)	Elev/Diff (ft)	Site	DB
---------	-------------------	-----------	------------------	----------------	------	----

Violations Found:	No
Eval General Type:	Other/Unknown
Eval Type:	Other, not routine, done by local agency
Eval Division:	Orange County Environmental Health
Eval Program:	UST
Eval Source:	CERS
Eval Notes:	

CERS review this date.; Note: data in [EVAL Notes] field for some records is truncated from the source.

Eval Date:	08/30/2013
Violations Found:	No
Eval General Type:	Other/Unknown
Eval Type:	Other, not routine, done by local agency
Eval Division:	Orange County Environmental Health
Eval Program:	UST
Eval Source:	CERS
Eval Notes:	

Reviewed "AS BUILTS" and approved, called applicant and informed that approved and at front desk to be picked up.; Note: data in [EVAL Notes] field for some records is truncated from the source.

Eval Date:	11/13/2013
Violations Found:	No
Eval General Type:	Other/Unknown
Eval Type:	Other, not routine, done by local agency
Eval Division:	Orange County Environmental Health
Eval Program:	UST
Eval Source:	CERS
Eval Notes:	

A UST monitor certification, spill bucket, line leak detector, and precision line test reports were received by our agency. Testing at this facility was conducted on 10/15/2013 and witnessed by an inspector from our agency . The data shows passing results.; Note: data in [EVAL Notes] field for some records is truncated from the source.

Eval Date:	11/24/2020
Violations Found:	No
Eval General Type:	Compliance Evaluation Inspection
Eval Type:	Routine done by local agency
Eval Division:	Orange County Environmental Health
Eval Program:	UST
Eval Source:	CERS
Eval Notes:	

Email report to: uscsi2012@chevronstores.com On site for routine UST inspection, monitoring system certification, and spill bucket testing. The facility inspection was conducted with Michael Chow, Assistant Manager. The facility has three double-walled tanks (20,000-gallon 87, 15,000-gallon 91, 10,000-gallon D) monitored by a Veeder Root TLS-350 system. The site has double-walled pressurized piping with electronic line leak detectors. Positive shutdown and fail safe programming were verified. Flapper valves are used for overfill prevention. Testing was conducted by Luis Navarro of Tanknology. Tester certifications (VR, ICC, and Tanknology (line leak detectors) were verified. Please submit the test reports to this Agency within 30 days. Site is continuously monitored (VPH system); secondary containment testing is not required. Overfill prevention equipment was last tested on December 12, 2018. It must be tested every 36 months. No violations observed on [Truncated]; Note: data in [EVAL Notes] field for some records is truncated from the source.

Eval Date:	01/28/2016
Violations Found:	No
Eval General Type:	Compliance Evaluation Inspection
Eval Type:	Routine done by local agency
Eval Division:	Orange County Environmental Health
Eval Program:	HW
Eval Source:	CERS
Eval Notes:	

A routine hazardous waste inspection was conducted this date. Hazardous waste observed onsite included: - Fuel filters/debris - Fuel absorbent pads Municipal dumpster area does not appear to contain any hazardous waste. Perimeter of facility inspected - did not observe any indication of a hazardous waste release. Hazardous Waste Emergency Response information exists onsite in the Business Emergency Plan. Employees that manage hazardous waste are given jobsite training. Hazardous waste containers were observed to be properly labeled and covered during inspection. Reviewed

Map Key	Number of Records	Direction	Distance (mi/ft)	Elev/Diff (ft)	Site	DB
---------	-------------------	-----------	------------------	----------------	------	----

consolidated manifests and manifests for all hazardous waste streams.; Note: data in [EVAL Notes] field for some records is truncated from the source.

Eval Date: 02/06/2015
Violations Found: No
Eval General Type: Compliance Evaluation Inspection
Eval Type: Routine done by local agency
Eval Division: Orange County Environmental Health
Eval Program: UST
Eval Source: CERS
Eval Notes:

An on-site inspection was conducted this date to witness the annual monitor certification. Francisco Castro (Tanknology) conducted the monitoring certification testing and provided current Veeder-Root and ICC certifications. This facility contains: 4 - UST (87, 87 aux, 91, Diesel)(single-walled) 5 - UDCs Monitor is a Veeder-Root and reads all functions normal. Alarm history and setup tape reviewed while on site. Two fuel alarms were noted in December 2014 and March 2014 in the Diesel and Supreme tanks, respectively. Per the monthly Designated Operator reports, the sumps had collected water following rain events. The following tested and PASSED: - Sensors, initiated positive shutdown to the turbines when tested in water - "Fail Safe" and "Sensor Out", shutdown the turbines - ATG's, set at 90% for an external audio and visual alarm. Flapper valve also in place for overfill protection. - Spill buckets using a visual hydrostatic test - Leak [Truncated]; Note: data in [EVAL Notes] field for some records is truncated from the source.

Eval Date: 01/31/2018
Violations Found: No
Eval General Type: Other/Unknown
Eval Type: Other, not routine, done by local agency
Eval Division: Orange County Environmental Health
Eval Program: UST
Eval Source: CERS
Eval Notes:

This Agency received the following documents: - Monitoring system certification dated January 8, 2018 - Spill bucket test report dated January 8, 2018 - UST monitoring site plan The report includes passing test results for the 87 line leak detector following replacement of the syphon jet. Violation I198 is abated. Email report to: uscsi2012@chevronstores.com; Note: data in [EVAL Notes] field for some records is truncated from the source.

Eval Date: 02/06/2014
Violations Found: No
Eval General Type: Other/Unknown
Eval Type: Other, not routine, done by local agency
Eval Division: Orange County Environmental Health
Eval Program: UST
Eval Source: CERS
Eval Notes:

Reviewed and approved plans for repairs on the diesel sump/piping going into sump. Called Fastech and let them know plans are approved.; Note: data in [EVAL Notes] field for some records is truncated from the source.

Eval Date: 02/09/2015
Violations Found: No
Eval General Type: Other/Unknown
Eval Type: Other, not routine, done by local agency
Eval Division: Orange County Environmental Health
Eval Program: UST
Eval Source: CERS
Eval Notes:

Single-walled tanks requirements review; Note: data in [EVAL Notes] field for some records is truncated from the source.

Eval Date: 03/08/2016
Violations Found: No
Eval General Type: Other/Unknown
Eval Type: Other, not routine, done by local agency
Eval Division: Orange County Environmental Health
Eval Program: UST
Eval Source: CERS
Eval Notes:

Review of newly added CERS issues by SBerg; Note: data in [EVAL Notes] field for some records is truncated from the source.

Map Key	Number of Records	Direction	Distance (mi/ft)	Elev/Diff (ft)	Site	DB
---------	-------------------	-----------	------------------	----------------	------	----

Eval Date:	03/19/2015
Violations Found:	No
Eval General Type:	Other/Unknown
Eval Type:	Other, not routine, done by local agency
Eval Division:	Orange County Environmental Health
Eval Program:	UST
Eval Source:	CERS
Eval Notes:	

An annual 0.2 gph ATG test report was received by this Agency. The test was conducted on 2/27/15. Leaks in USTs 2 and 3 were simulated and ATG monitoring alarmed to indicate the presence of the leaks.; Note: data in [EVAL Notes] field for some records is truncated from the source.

Eval Date:	08/20/2013
Violations Found:	No
Eval General Type:	Other/Unknown
Eval Type:	Other, not routine, done by local agency
Eval Division:	Orange County Environmental Health
Eval Program:	UST
Eval Source:	CERS
Eval Notes:	

I received a phone call from Suganya (?) of Stantec regarding modifying plans. They want to put the entire length of piping as new, and install new penetration fittings in piping sumps. I told her that they can go forward with the primary piping inspection scheduled for Thursday, and if the addendum to the plans are approved they can have these modifications inspected by us during the secondary piping inspection. She asked whether or not there would be an additional fee, and I told her that there would not be.; Note: data in [EVAL Notes] field for some records is truncated from the source.

Eval Date:	04/20/2018
Violations Found:	No
Eval General Type:	Other/Unknown
Eval Type:	Other, not routine, done by local agency
Eval Division:	Orange County Environmental Health
Eval Program:	UST
Eval Source:	CERS
Eval Notes:	

Email sent to Chevron contact regarding status of tank removal/replacement activities. Hi Charles, OCHCA received plans to replace the USTs at the site located at 2121 SE Bristol, Newport Beach in March. To date we have not yet heard anything regarding scheduling of the removal and installation. Please provide an update regarding the expected start date of activities as I have to discuss the site with management next week and the outstanding Class II violation is likely to be upgraded at that time. Best regards, Denamarie Baker Hazardous Materials Specialist III Orange County Environmental Health tel: 714.433.6218 fax: 714.754.1768; Note: data in [EVAL Notes] field for some records is truncated from the source.

Eval Date:	04/26/2018
Violations Found:	No
Eval General Type:	Other/Unknown
Eval Type:	Other, not routine, done by local agency
Eval Division:	Orange County Environmental Health
Eval Program:	UST
Eval Source:	CERS
Eval Notes:	

Eval Date:	10/15/2013
Violations Found:	No
Eval General Type:	Other/Unknown
Eval Type:	Other, not routine, done by local agency
Eval Division:	Orange County Environmental Health
Eval Program:	UST
Eval Source:	CERS
Eval Notes:	

Eval Date:	08/23/2013
Violations Found:	No
Eval General Type:	Other/Unknown
Eval Type:	Other, not routine, done by local agency
Eval Division:	Orange County Environmental Health

Map Key	Number of Records	Direction	Distance (mi/ft)	Elev/Diff (ft)	Site	DB
---------	-------------------	-----------	------------------	----------------	------	----

Eval Program:	UST
Eval Source:	CERS
Eval Notes:	

finished writing report of inspection yesterday.; Note: data in [EVAL Notes] field for some records is truncated from the source.

Eval Date:	09/14/2016
Violations Found:	No
Eval General Type:	Other/Unknown
Eval Type:	Other, not routine, done by local agency
Eval Division:	Orange County Environmental Health
Eval Program:	UST
Eval Source:	CERS
Eval Notes:	

SB 989 test notification; Note: data in [EVAL Notes] field for some records is truncated from the source.

Eval Date:	08/28/2013
Violations Found:	No
Eval General Type:	Other/Unknown
Eval Type:	Other, not routine, done by local agency
Eval Division:	Orange County Environmental Health
Eval Program:	UST
Eval Source:	CERS
Eval Notes:	

I returned to the site later in the day after repairs were made, and observed the following: -the vapor return secondary line held 10 psi for 30 minutes; - during this period, I observed that the small leak detected in the 87-siphon tank's vapor return line penetration fitting had been repaired and that water was above the highest penetration fitting in the sump and no leak observed in this fitting; - the diesel turbine sump which had a small leak at the sump collar/UST interface on the northeast side had been repaired and had water above the highest penetrations in the sump, and no leak detected.; Note: data in [EVAL Notes] field for some records is truncated from the source.

Eval Date:	01/31/2017
Violations Found:	No
Eval General Type:	Other/Unknown
Eval Type:	Other, not routine, done by local agency
Eval Division:	Orange County Environmental Health
Eval Program:	UST
Eval Source:	CERS
Eval Notes:	

This agency has received the testing results for the monitor certification dated 1/19/16. The monitor certification results agreed with the inspection observations.; Note: data in [EVAL Notes] field for some records is truncated from the source.

Eval Date:	01/27/2016
Violations Found:	No
Eval General Type:	Other/Unknown
Eval Type:	Other, not routine, done by local agency
Eval Division:	Orange County Environmental Health
Eval Program:	UST
Eval Source:	CERS
Eval Notes:	

Single wall tank and CSLD review; Note: data in [EVAL Notes] field for some records is truncated from the source.

Eval Date:	08/28/2013
Violations Found:	No
Eval General Type:	Other/Unknown
Eval Type:	Other, not routine, done by local agency
Eval Division:	Orange County Environmental Health
Eval Program:	UST
Eval Source:	CERS
Eval Notes:	

I was on site to observe testing of newly installed secondary fiberglass product piping, newly installed UST sump penetration fittings, and newly installed

Map Key	Number of Records	Direction	Distance (mi/ft)	Elev/Diff (ft)	Site	DB
----------------	------------------------------	------------------	-----------------------------	---------------------------	-------------	-----------

UDC sumps and penetration fittings. All secondary piping passed pressure and soap testing EXCEPT for a small leak was detected in the 87-siphon tank's vapor return line penetration fitting. All UST turbine sumps, piping sumps and UDC sumps passed static water tests, EXCEPT for the diesel turbine sump which had a small leak at the sump collar/UST interface on the northeast side.; Note: data in [EVAL Notes] field for some records is truncated from the source.

Eval Date: 11/23/2016
Violations Found: No
Eval General Type: Other/Unknown
Eval Type: Other, not routine, done by local agency
Eval Division: Orange County Environmental Health
Eval Program: UST
Eval Source: CERS
Eval Notes:

Received Secondary Containment Testing Form dated 10/14/2016. Single Wall tnaks. 87 Main/Aux manifolded. All testing results were passing.; Note: data in [EVAL Notes] field for some records is truncated from the source.

Eval Date: 03/15/2016
Violations Found: No
Eval General Type: Other/Unknown
Eval Type: Other, not routine, done by local agency
Eval Division: Orange County Environmental Health
Eval Program: UST
Eval Source: CERS
Eval Notes:

Inquiry from Chevron re: outstanding violation.; Note: data in [EVAL Notes] field for some records is truncated from the source.

Eval Date: 10/16/2013
Violations Found: No
Eval General Type: Other/Unknown
Eval Type: Other, not routine, done by local agency
Eval Division: Orange County Environmental Health
Eval Program: UST
Eval Source: CERS
Eval Notes:

Question re: electronic submission of plan, etc.; Note: data in [EVAL Notes] field for some records is truncated from the source.

Eval Date: 10/24/2013
Violations Found: No
Eval General Type: Other/Unknown
Eval Type: Other, not routine, done by local agency
Eval Division: Orange County Environmental Health
Eval Program: UST
Eval Source: CERS
Eval Notes:

SB 989 test notification; Note: data in [EVAL Notes] field for some records is truncated from the source.

Eval Date: 01/19/2017
Violations Found: No
Eval General Type: Other/Unknown
Eval Type: Other, not routine, done by local agency
Eval Division: Orange County Environmental Health
Eval Program: UST
Eval Source: CERS
Eval Notes:

Eval Date: 10/10/2013
Violations Found: No
Eval General Type: Other/Unknown
Eval Type: Other, not routine, done by local agency
Eval Division: Orange County Environmental Health

Map Key	Number of Records	Direction	Distance (mi/ft)	Elev/Diff (ft)	Site	DB
---------	-------------------	-----------	------------------	----------------	------	----

Eval Program:
Eval Source:
Eval Notes:

UST
 CERS

Review file and plans for inspection.; Note: data in [EVAL Notes] field for some records is truncated from the source.

Eval Date:
Violations Found:
Eval General Type:
Eval Type:
Eval Division:
Eval Program:
Eval Source:
Eval Notes:

11/03/2021
 No
 Compliance Evaluation Inspection
 Routine done by local agency
 Orange County Environmental Health
 UST
 CERS

On site for a monitor certification and routine inspection. This site has 2 double walled unleaded fuel tanks and 1 double walled diesel tank with pressurized piping and 5 UDC's. Product lines, vent lines, vapor lines, and sumps are monitored under vacuum and were tested for alarms and turbine shut down. All annular liquid sensors, sump liquid sensors, and UDC liquid sensors tested for alarm and turbine shut down. The Veeder Root monitor was tested for sensor-out and fail-safe. Electronic line leak detectors were tested and passed. Spill buckets were tested and passed. The technician on site was Luis Navarro. Verified certifications including ICC, Veeder-Root, and Tanknology LLD. Certification of financial responsibility dated 4-19-21. Overfill prevention equipment inspection report dated 12-4-20.; Note: data in [EVAL Notes] field for some records is truncated from the source.

Eval Date:
Violations Found:
Eval General Type:
Eval Type:
Eval Division:
Eval Program:
Eval Source:
Eval Notes:

11/03/2021
 No
 Compliance Evaluation Inspection
 Routine done by local agency
 Orange County Environmental Health
 HMRRP
 CERS

On site for a routine hazardous materials inspection. An inspection of the facility was completed with Andom Ghebre. Observed the hazardous materials storage areas. The following reportable hazardous materials were observed today: Unleaded gasoline Diesel fuel Carbone dioxide liquid Soaps, sealants, cleaners for car wash Emergency response and contact information is available for review. Verified site map locations.; Note: data in [EVAL Notes] field for some records is truncated from the source.

Eval Date:
Violations Found:
Eval General Type:
Eval Type:
Eval Division:
Eval Program:
Eval Source:
Eval Notes:

11/07/2013
 No
 Other/Unknown
 Other, not routine, done by local agency
 Orange County Environmental Health
 UST
 CERS

This Agency received the secondary containment test report dated 10/23/2013. Testing was conducted on 10/21/13 and 10/22/13. The test report appears consistent with the OCHCA-approved testing procedure submitted by PCET, Inc. The following components PASSED testing: Secondary piping (4) Turbine sumps (4) Fill sumps (4) UDCs 1/2, 3/4, 5/6, 7/8, 9/10 Spill buckets (6) visual test Thank you.; Note: data in [EVAL Notes] field for some records is truncated from the source.

Eval Date:
Violations Found:
Eval General Type:
Eval Type:
Eval Division:
Eval Program:
Eval Source:
Eval Notes:

11/14/2023
 No
 Compliance Evaluation Inspection
 Routine done by local agency
 Orange County Environmental Health
 UST
 CERS

On site to conduct a routine Underground Storage Tank (UST) inspection. . Met with Luis Navarro of Tanknology. Technician certifications (ICC, Veeder Root, Tanknology Certification) were verified. This facility has the following double walled (DW) USTs: 20,000 gallon, regular; 15,000 gallon, premium; 10,000 gallon, diesel, and 5 UDCs The system is monitored by a Veeder Root TLS-350 panel. The monitor is operational for audible and visual alarms and display reads "all functions normal." Sensors were observed at the lowest point. Sensor out and fail-safe were verified and passed. All sensors tested were operational and passed. Spill buckets were tested visually without any changes in the water level. Annulars are monitored with VR303 sensors, Supreme STP and Fill, Unleaded STP and Fill, Diesel STP and Fill, and Disp 1/2, Disp 3/4 are monitored with VR209; Disp 5/6, and Disp 7/8, Electronic LLD were tested and passed. Please submit the test report to this Agency within 30 days. The fol; Note: data in [EVAL Notes] field for some

Map Key	Number of Records	Direction	Distance (mi/ft)	Elev/Diff (ft)	Site	DB
---------	-------------------	-----------	------------------	----------------	------	----

records is truncated from the source.

Eval Date: 11/17/2021
Violations Found: No
Eval General Type: Other/Unknown
Eval Type: Other, not routine, done by local agency
Eval Division: Orange County Environmental Health
Eval Program: UST
Eval Source: CERS
Eval Notes:

This agency received the monitor certification and spill bucket tests dated 11/4/21. The results indicate all components passed.; Note: data in [EVAL Notes] field for some records is truncated from the source.

Eval Date: 10/10/2013
Violations Found: No
Eval General Type: Other/Unknown
Eval Type: Other, not routine, done by local agency
Eval Division: Orange County Environmental Health
Eval Program: UST
Eval Source: CERS
Eval Notes:

Final – Post ground up monitoring system certification; Note: data in [EVAL Notes] field for some records is truncated from the source.

Eval Date: 11/27/2013
Violations Found: No
Eval General Type: Other/Unknown
Eval Type: Other, not routine, done by local agency
Eval Division: Orange County Environmental Health
Eval Program: UST
Eval Source: CERS
Eval Notes:

This Agency received the secondary containment test report for tests conducted 10/21/13 and 10/22/13. The test report appears consistent with the OCHCA-approved testing procedure submitted by PCET, Inc. The following components PASSED testing: Secondary piping (4) STP Sumps (4): 91, 87-Aux, 87-main and Diesel turbine sumps Fill sumps (4): 91, 87-Aux, 87-main and Diesel UDCs (5): 1/2, 3/4, 5/6, 7/8, 9/10 Spill buckets (7) visual test Thank you.; Note: data in [EVAL Notes] field for some records is truncated from the source.

Eval Date: 12/09/2019
Violations Found: No
Eval General Type: Compliance Evaluation Inspection
Eval Type: Routine done by local agency
Eval Division: Orange County Environmental Health
Eval Program: UST
Eval Source: CERS
Eval Notes:

Email report to: uscsi2012@chevronstores.com On site for routine UST inspection, monitoring system certification, and spill bucket testing. The facility has three double-walled tanks (20,000-gallon 87, 15,000-gallon 91, 10,000-gallon D) monitored by a Veeder Root TLS-350 system. The site has double-walled pressurized piping with electronic line leak detectors. Positive shutdown and fail safe programming were verified. Flapper valves are used for overfill prevention. Testing was conducted by Patrick Pfrang of Tanknology. Tester certifications (VR and ICC) were verified. Please submit the test reports to this Agency within 30 days. Site is continuously monitored (VPH system); secondary containment testing is not required. Overfill prevention equipment was last tested on December 12, 2018. It must be tested every 36 months.; Note: data in [EVAL Notes] field for some records is truncated from the source.

Eval Date: 01/28/2016
Violations Found: No
Eval General Type: Compliance Evaluation Inspection
Eval Type: Routine done by local agency
Eval Division: Orange County Environmental Health
Eval Program: UST
Eval Source: CERS
Eval Notes:

Map Key	Number of Records	Direction	Distance (mi/ft)	Elev/Diff (ft)	Site	DB
---------	-------------------	-----------	------------------	----------------	------	----

An on-site inspection was conducted this date to witness the annual monitoring system certification. Preceding the monitor system certification, a 0.2 ATG test was conducted that lasted over 2 hours. Jorge Hernandez (Tanknology) conducted the monitoring certification testing and provided current Veeder-Root and ICC certifications. The single-walled tanks at this facility use ATG monitoring (CSLD) to monitor tank integrity. Small amounts of fuel (approx 100 ml) were observed in UDCs 5/6 and 7/8, but were not enough to put the sensor in alarm. Monitor all of these components to ensure the system is working properly. Fuel alarms have occurred in various tank sumps and UDC pans throughout the year, but have been addressed or explained in the monthly designated operator reports. This facility contains: 4 - USTs (91 and 87) 5 – UDCs Overfill protection provided by fill-tube shut-off valve (flapper) and audible/visual alarms. Monitor is a Veeder-Root and reads all [Truncated]; Note: data in [EVAL Notes] field for some records is truncated from the source.

Eval Date: 04/19/2016
Violations Found: No
Eval General Type: Other/Unknown
Eval Type: Other, not routine, done by local agency
Eval Division: Orange County Environmental Health
Eval Program: UST
Eval Source: CERS
Eval Notes:

An off-site, follow-up inspection was conducted this date (4/19/16). The items noted below are in reference to an inspection of your facility conducted on 3/9/16. OUTSTANDING VIOLATIONS – 4/19/16 NONE CORRECTED VIOLATIONS – 4/19/16 I198 - A test was conducted following replacement of the LLD and siphon jet for the diesel line. The test report shows PASSING results.; Note: data in [EVAL Notes] field for some records is truncated from the source.

Eval Date: 03/31/2015
Violations Found: No
Eval General Type: Other/Unknown
Eval Type: Other, not routine, done by local agency
Eval Division: Orange County Environmental Health
Eval Program: UST
Eval Source: CERS
Eval Notes:

ATG test reschedule notification; Note: data in [EVAL Notes] field for some records is truncated from the source.

Eval Date: 09/28/2017
Violations Found: No
Eval General Type: Other/Unknown
Eval Type: Other, not routine, done by local agency
Eval Division: Orange County Environmental Health
Eval Program: UST
Eval Source: CERS
Eval Notes:

NOTICE OF REQUIRED TANK INTEGRITY TESTING In accordance with section 25289(b) of Ch 6.7 of the Health and Safety Code, this Agency is requiring the owner of the tanks at this location to conduct tank integrity testing on the following tanks: - 10,000 gallon single-walled regular unleaded tank - 8,000 gallon single-walled super unleaded tank - 10,000 gallon single-walled diesel tank The 12,000 gallon single-walled regular unleaded tank failed routine testing on September 2, 2017 and failed precision tank testing on September 8, 2017. This Agency has determined that testing of the remaining tanks is reasonable with consideration to the potential threat to the environment. Please schedule the integrity testing for these tanks within 30 days. Notify this Agency at least 48 hours prior to tank testing.; Note: data in [EVAL Notes] field for some records is truncated from the source.

Eval Date: 03/22/2016
Violations Found: No
Eval General Type: Other/Unknown
Eval Type: Other, not routine, done by local agency
Eval Division: Orange County Environmental Health
Eval Program: UST
Eval Source: CERS
Eval Notes:

Monitor cert notification; Note: data in [EVAL Notes] field for some records is truncated from the source.

Eval Date: 08/29/2013
Violations Found: No
Eval General Type: Other/Unknown
Eval Type: Other, not routine, done by local agency

Map Key	Number of Records	Direction	Distance (mi/ft)	Elev/Diff (ft)	Site	DB
Eval Division:		Orange County Environmental Health				
Eval Program:		UST				
Eval Source:		CERS				
Eval Notes:						
finish notes from inspection on 8/28/2013 in pm.; Note: data in [EVAL Notes] field for some records is truncated from the source.						
Eval Date:		10/15/2013				
Violations Found:		No				
Eval General Type:		Other/Unknown				
Eval Type:		Other, not routine, done by local agency				
Eval Division:		Orange County Environmental Health				
Eval Program:		UST				
Eval Source:		CERS				
Eval Notes:						
Review SR file and draft inspection report.; Note: data in [EVAL Notes] field for some records is truncated from the source.						
Eval Date:		10/23/2013				
Violations Found:		No				
Eval General Type:		Other/Unknown				
Eval Type:		Other, not routine, done by local agency				
Eval Division:		Orange County Environmental Health				
Eval Program:		UST				
Eval Source:		CERS				
Eval Notes:						
Assisted Brian Carroll with review of status of SR0120485, as he needs to respond to email from City of NB regarding this.; Note: data in [EVAL Notes] field for some records is truncated from the source.						
Eval Date:		10/15/2013				
Violations Found:		No				
Eval General Type:		Compliance Evaluation Inspection				
Eval Type:		Routine done by local agency				
Eval Division:		Orange County Environmental Health				
Eval Program:		UST				
Eval Source:		CERS				
Eval Notes:						
On site for a post-construction monitor certification and routine inspection. Consent to enter and inspect granted by Station Manager Andom Ghebre. This site has four single-walled fuel tanks with double-walled pressurized piping and 5 dispensers. All turbine sump sensors, fill sump sensors, and UDC sensors alarm and shut-down turbines. The Veeder-Root was tested for sensor-out and fail-safe. The tanks use flapper valves and overfill alarms for overfill prevention. All fill buckets were visually tested and passed. The electronic line leak detectors were tested but not witnessed by this agency. The following documents are current and available for review: - Certification of financial responsibility and CFO letter dated 4/25/13 - Designated operator statement - expiration dated 6/29/15 - SB989 test dated 3/17/11 - Work order, service tickets - Monthly designated operator reports with alarm history reports - Monthly 0.2gph CSLD tank tests from the Veeder Root - [Truncated]; Note: data in [EVAL Notes] field for some records is truncated from the source.						
Eval Date:		10/22/2014				
Violations Found:		No				
Eval General Type:		Other/Unknown				
Eval Type:		Other, not routine, done by local agency				
Eval Division:		Orange County Environmental Health				
Eval Program:		UST				
Eval Source:		CERS				
Eval Notes:						
Eval Date:		07/07/2015				
Violations Found:		No				
Eval General Type:		Other/Unknown				
Eval Type:		Other, not routine, done by local agency				
Eval Division:		Orange County Environmental Health				
Eval Program:		UST				
Eval Source:		CERS				
Eval Notes:						

Map Key	Number of Records	Direction	Distance (mi/ft)	Elev/Diff (ft)	Site	DB
----------------	--------------------------	------------------	-------------------------	-----------------------	-------------	-----------

An new Designated Operator Statement was submitted via CERS. The submittal is approved.; Note: data in [EVAL Notes] field for some records is truncated from the source.

Eval Date: 08/01/2013
Violations Found: No
Eval General Type: Other/Unknown
Eval Type: Other, not routine, done by local agency
Eval Division: Orange County Environmental Health
Eval Program: UST
Eval Source: CERS
Eval Notes:

SB99 notification; Note: data in [EVAL Notes] field for some records is truncated from the source.

Eval Date: 09/18/2017
Violations Found: Yes
Eval General Type: Other/Unknown
Eval Type: Other, not routine, done by local agency
Eval Division: Orange County Environmental Health
Eval Program: UST
Eval Source: CERS
Eval Notes:

This Agency received the following documents on 9/14/17 via email from Andrea Vilchis of Chevron: - Monitoring system printout dated 9/2/17 indicating Periodic Test Fail for Tank 2 (T2, regular-grade master) - Tank integrity test report dated 9/8/17 indicating failure of Tank 2 (T2- regular-grade master) - Unauthorized Release Report dated 9/11/17 Please submit plans to either repair, remove, or close the regular-grade master tank (T2) within 30 days of this report. NOTE: If the owner or operator opts to submit a plan check for repair, please be aware that approval will be limited to entry and inspection of the tank. Following tank inspection, the plans may be amended to include any proposed repairs to the tank. This Agency will then review the amended plans for compliance with 23 CCR 2660(k). If it is determined that the proposed repairs cannot meet the conditions of 23 CCR 2660(k), separate plans for removal or closure will then be required.; Note: data in [EVAL Notes] field for some records is truncated from the source.

Eval Date: 02/06/2015
Violations Found: No
Eval General Type: Compliance Evaluation Inspection
Eval Type: Routine done by local agency
Eval Division: Orange County Environmental Health
Eval Program: HW
Eval Source: CERS
Eval Notes:

A routine hazardous waste inspection was conducted this date. Hazardous waste observed onsite included: - Gasoline - Used fuel filters - Gasoline/diesel mixture - Universal waste Municipal dumpster area does not appear to contain any hazardous waste. Perimeter of facility inspected - did not observe any indication of a hazardous waste release. Hazardous Waste Emergency Response information exists onsite in the Business Emergency Plan. Employees that manage hazardous waste are given jobsite training. Hazardous waste containers were observed to be properly labeled and covered during inspection. Reviewed consolidated manifests and manifests for all hazardous waste streams. Please keep onsite all hazardous waste disposal receipts/manifests for three years; Note: data in [EVAL Notes] field for some records is truncated from the source.

Eval Date: 04/23/2014
Violations Found: No
Eval General Type: Other/Unknown
Eval Type: Other, not routine, done by local agency
Eval Division: Orange County Environmental Health
Eval Program: UST
Eval Source: CERS
Eval Notes:

ATG test notification; Note: data in [EVAL Notes] field for some records is truncated from the source.

Eval Date: 02/26/2016
Violations Found: No
Eval General Type: Other/Unknown
Eval Type: Other, not routine, done by local agency
Eval Division: Orange County Environmental Health
Eval Program: UST

Map Key	Number of Records	Direction	Distance (mi/ft)	Elev/Diff (ft)	Site	DB
---------	-------------------	-----------	------------------	----------------	------	----

Eval Source: CERS
Eval Notes:

Declined UST submittal in CERS due to: Monitoring System Certification dated 1/28/16: multiple errors were observed on the report. Boxes were checked (p. 2) indicating ATG is used only for inventory control and LLDs are not installed. This is incorrect. LLD section also indicates MLLD was tested, but not MLLDs are installed. Please make the following revisions on the tank information in CERS: Tank Pages - T1 (91): riser secondary is fiberglass as fill sumps are installed. UDC construction is regulated as single-walled. - T2 (87) UDC construction is regulated as single-walled. - T3 (87) UDC construction is regulated as single-walled. - T4 (Diesel) UDC construction is regulated as single-walled. Monitoring Plan - All tanks: UDC monitoring will stop flow of product at the dispenser. UDC construction is single-walled. Site Diagram: please include the location of the ATG and line leak detectors. SWT monitoring on the printout indicates correct report format [Truncated]; Note: data in [EVAL Notes] field for some records is truncated from the source.

Eval Date: 03/18/2015
Violations Found: No
Eval General Type: Other/Unknown
Eval Type: Other, not routine, done by local agency
Eval Division: Orange County Environmental Health
Eval Program: UST
Eval Source: CERS
Eval Notes:

ATG test notification; Note: data in [EVAL Notes] field for some records is truncated from the source.

Eval Date: 05/27/2016
Violations Found: No
Eval General Type: Other/Unknown
Eval Type: Other, not routine, done by local agency
Eval Division: Orange County Environmental Health
Eval Program: HW
Eval Source: CERS
Eval Notes:

CERS 2016 OW/BA pg; Note: data in [EVAL Notes] field for some records is truncated from the source.

Eval Date: 03/10/2015
Violations Found: No
Eval General Type: Other/Unknown
Eval Type: Other, not routine, done by local agency
Eval Division: Orange County Environmental Health
Eval Program: UST
Eval Source: CERS
Eval Notes:

A CERS UST submittal was reviewed today. Certificate of Financial Responsibility (CFR) - CFR coverage expires 4/30/14. Please re-submit a current CFR.; Note: data in [EVAL Notes] field for some records is truncated from the source.

Eval Date: 08/20/2013
Violations Found: No
Eval General Type: Other/Unknown
Eval Type: Other, not routine, done by local agency
Eval Division: Orange County Environmental Health
Eval Program: UST
Eval Source: CERS
Eval Notes:

I received a phone call from Randy at Stantec to arrange for an inspection this Thursday in the afternoon. I told him that inspectors have rotated districts, so I will get back with him soon as to who the inspector is. I also had Denamarie Baker look at lab analytical results of previous soil sampling in June of this year, and she noted that "detections are below values listed in Low Threat Closure Policy."; Note: data in [EVAL Notes] field for some records is truncated from the source.

Eval Date: 10/15/2013
Violations Found: No
Eval General Type: Other/Unknown
Eval Type: Other, not routine, done by local agency
Eval Division: Orange County Environmental Health

Map Key	Number of Records	Direction	Distance (mi/ft)	Elev/Diff (ft)	Site	DB
---------	-------------------	-----------	------------------	----------------	------	----

Eval Program:	UST
Eval Source:	CERS
Eval Notes:	

On site for a final inspection for permit SR0120485. Verified the installation of the dispensers and conducted a monitor certification to confirm proper operation of the Veeder-Root (see A01 inspection report dated 10/15/13 for details). Submit the following documents to this agency: - SB989 test for tank sumps, dispenser pans, and product lines. - Product line primary integrity tests. - Monitor certification conducted today. - Certificate of Installation form (Form C) Passed final inspection.; Note: data in [EVAL Notes] field for some records is truncated from the source.

Eval Date:	10/28/2013
Violations Found:	No
Eval General Type:	Other/Unknown
Eval Type:	Other, not routine, done by local agency
Eval Division:	Orange County Environmental Health
Eval Program:	UST
Eval Source:	CERS
Eval Notes:	

Update incorrect site address in EC.; Note: data in [EVAL Notes] field for some records is truncated from the source.

Eval Date:	03/15/2022
Violations Found:	No
Eval General Type:	Other/Unknown
Eval Type:	Other, not routine, done by local agency
Eval Division:	Orange County Environmental Health
Eval Program:	UST
Eval Source:	CERS
Eval Notes:	

SR0149114 Received and reviewed final test report. All components passed testing. Close SR0149114; Note: data in [EVAL Notes] field for some records is truncated from the source.

Eval Date:	06/09/2016
Violations Found:	No
Eval General Type:	Other/Unknown
Eval Type:	Other, not routine, done by local agency
Eval Division:	Orange County Environmental Health
Eval Program:	UST
Eval Source:	CERS
Eval Notes:	

Spill Notification came in through the Cal-OES ER Phone and I relayed the information to the district inspector Brian Carrol for follow-up.; Note: data in [EVAL Notes] field for some records is truncated from the source.

Eval Date:	10/15/2013
Violations Found:	No
Eval General Type:	Compliance Evaluation Inspection
Eval Type:	Routine done by local agency
Eval Division:	Orange County Environmental Health
Eval Program:	HW
Eval Source:	CERS
Eval Notes:	

A routine hazardous waste inspection of this facility was conducted today. A tour of the facility was provided by Andom Ghebre, Manager. All hazardous waste containers were observed on the SE corner of the lot. The facility is undergoing a number of renovations and the storage location of these containers may be temporary. Hazardous waste manifests were readily available showing the routine pickups of the various waste streams. Training records were also readily available.; Note: data in [EVAL Notes] field for some records is truncated from the source.

Eval Date:	11/29/2017
Violations Found:	No
Eval General Type:	Other/Unknown
Eval Type:	Other, not routine, done by local agency
Eval Division:	Orange County Environmental Health
Eval Program:	UST
Eval Source:	CERS

Map Key	Number of Records	Direction	Distance (mi/ft)	Elev/Diff (ft)	Site	DB
---------	-------------------	-----------	------------------	----------------	------	----

Eval Notes:

This Agency received the tank integrity test report dated 11/2/17. The following tanks PASSED testing: - T1 Supreme - T3 Regular Aux - T4 Diesel Violation (I052) has been corrected. Violation (I022) was cited on a previous report and remains outstanding due to detection of tank failure on 9/2/17. Plan check SR0131227 has been received for entry and inspection of the tank, and this Agency has been advised that the tank is not going to be repaired at this time. Please submit a plan for closure or a plan amendment for repair (to existing plan check) to this Agency within 30 days.; Note: data in [EVAL Notes] field for some records is truncated from the source.

Eval Date: 01/19/2017
Violations Found: No
Eval General Type: Compliance Evaluation Inspection
Eval Type: Routine done by local agency
Eval Division: Orange County Environmental Health
Eval Program: HMRRP
Eval Source: CERS
Eval Notes:

On site for routine hazardous materials and business emergency plan inspection. Consent to enter and inspect was given by Randy Hernandez, Assistant Manager. Observed the facility and inspected hazardous materials storage. The following materials were observed in amounts that meet or exceed the minimum volumes required for disclosure: -Diesel fuel -Gasoline -Blue coral Hi pH 3962, 2 x 55 gallon drums -Blue coral Lo pH 1000 Pina Colada, 2 x 30 gallon drums Business emergency plan was available. Chemical inventory included all observed materials. Retail propane should not be included in future submissions since it is exempt from disclosure. Hazardous wastes were observed in quantities below the disclosure threshold and should not be included unless they exceed threshold. Annual employee safety training records were maintained. The facility is responsible for identifying all hazardous materials, to include hazardous wastes, which are above disclosure [Truncated]; Note: data in [EVAL Notes] field for some records is truncated from the source.

Eval Date: 01/21/2014
Violations Found: No
Eval General Type: Other/Unknown
Eval Type: Other, not routine, done by local agency
Eval Division: Orange County Environmental Health
Eval Program: UST
Eval Source: CERS
Eval Notes:

Monitor cert notification; Note: data in [EVAL Notes] field for some records is truncated from the source.

Eval Date: 01/08/2018
Violations Found: Yes
Eval General Type: Compliance Evaluation Inspection
Eval Type: Routine done by local agency
Eval Division: Orange County Environmental Health
Eval Program: UST
Eval Source: CERS
Eval Notes:

On site for routine UST inspection and monitoring system certification and spill bucket testing. Site contact is Alma Garcia, Manager. The facility has four single-walled tanks (8,000-gallon supreme (91) tank, a 12,000-gallon unleaded (87) tank, a 10,000-gallon Diesel tank, and a 10,000-gallon 87 auxiliary tank which is currently not in operation). The tanks are monitored by a Veeder Root (VR) TLS-350 system. The VR system is running the 333.03 software version. The monitor is operational for audible and visual alarms. The panel display reads "all functions normal." Automatic tank gauges are used for overfill prevention in tanks. The sensors in the piping and turbine sumps (VR 208 and 209) all shut down the turbines when submerged in liquid. The UDCs are monitored by VR 208 and 209 sensors. The sensors shut down the dispensers when submerged in fluid. The 91 and Diesel electronic line leak detectors were tested with a simulated 3 gph leak and were determined to be [Truncated]; Note: data in [EVAL Notes] field for some records is truncated from the source.

Eval Date: 01/19/2017
Violations Found: No
Eval General Type: Other/Unknown
Eval Type: Other, not routine, done by local agency
Eval Division: Orange County Environmental Health
Eval Program: UST
Eval Source: CERS
Eval Notes:

On site for monitor cert scheduled at 8 AM. Upon arrival, testers were setting up for 0.2 gal/hour single walled tank calibration. Advised by Susan to return when test was finished and monitor cert was ready to start.; Note: data in [EVAL Notes] field for some records is truncated from the source.

Map Key	Number of Records	Direction	Distance (mi/ft)	Elev/Diff (ft)	Site	DB
---------	-------------------	-----------	------------------	----------------	------	----

Eval Date:	03/20/2014
Violations Found:	No
Eval General Type:	Other/Unknown
Eval Type:	Other, not routine, done by local agency
Eval Division:	Orange County Environmental Health
Eval Program:	UST
Eval Source:	CERS
Eval Notes:	

This Agency received the secondary containment test report for tests conducted 2/18/14. The test report appears consistent with the OCHCA-approved testing procedure submitted by PCET, Inc. The following components PASSED testing: Spill Box (4): T1- SUPREME FILL, T2 - MASTER REGULAR FILL, T3 - REGULAR SLAVE FILL, T4 - DIESEL FILL Thank you.; Note: data in [EVAL Notes] field for some records is truncated from the source.

Eval Date:	03/26/2016
Violations Found:	No
Eval General Type:	Other/Unknown
Eval Type:	Other, not routine, done by local agency
Eval Division:	Orange County Environmental Health
Eval Program:	HW
Eval Source:	CERS
Eval Notes:	

CERS review: BA/OW page; Note: data in [EVAL Notes] field for some records is truncated from the source.

Eval Date:	06/17/2014
Violations Found:	No
Eval General Type:	Other/Unknown
Eval Type:	Other, not routine, done by local agency
Eval Division:	Orange County Environmental Health
Eval Program:	UST
Eval Source:	CERS
Eval Notes:	

The operator has submitted a Certification of Financial Responsibility (CFR) for the current year.; Note: data in [EVAL Notes] field for some records is truncated from the source.

Eval Date:	10/31/2017
Violations Found:	Yes
Eval General Type:	Other/Unknown
Eval Type:	Other, not routine, done by local agency
Eval Division:	Orange County Environmental Health
Eval Program:	UST
Eval Source:	CERS
Eval Notes:	

The 87 (12K) single-walled tank failed testing on 9/2/17. A plan check for entry and inspection of the tank has been received by this Agency. This Agency has determined that the threat of tank failure for the other three tanks is sufficient to warrant integrity testing. According to the submittals in the California Environmental Reporting System (CERS), these three tanks (87, 91, D) were installed at the same time as the failed tank, with an installation date in 1983.; Note: data in [EVAL Notes] field for some records is truncated from the source.

Eval Date:	06/09/2016
Violations Found:	No
Eval General Type:	Other/Unknown
Eval Type:	Other, not routine, done by local agency
Eval Division:	Orange County Environmental Health
Eval Program:	UST
Eval Source:	CERS
Eval Notes:	

Onsite visit today. A Cal OES report was received by this agency indicating a fuel spill that occurred on 6/8/16 at 451pm. I spoke to the onsite manager (Alma) who responded to the spill yesterday. She stated that a gasoline was released when the driver overfilled his vehicle. Per Alma about 1/2 gallon of fuel spilled. On this date I reviewed the dispenser where the fuel release occurred. It had been closed to customers with a barricade and a bag over the dispensing nozzle. There did not appear to be any large residue on the floor near the dispenser. Per Alma, absorbent used to clean the spill was later placed into the hazardous waste container onsite for absorbent.; Note: data in [EVAL Notes] field for some records is truncated from the source.

Map Key	Number of Records	Direction	Distance (mi/ft)	Elev/Diff (ft)	Site	DB
---------	-------------------	-----------	------------------	----------------	------	----

Eval Date:	08/28/2013
Violations Found:	No
Eval General Type:	Other/Unknown
Eval Type:	Other, not routine, done by local agency
Eval Division:	Orange County Environmental Health
Eval Program:	UST
Eval Source:	CERS
Eval Notes:	

I was on site to observe testing of newly installed secondary fiberglass product piping, newly installed UST sump penetration fittings, and newly installed UDC sumps and penetration fittings. Upon arrival, gauges on the secondary vapor return line, diesel line, 91 gasoline line, and 87 gasoline line indicated pressures of 10 psi and gauges on the secondary UCD sumps indicated 4.0 psi. All UST turbine sumps, piping sumps and UDC sumps had water above the highest penetration in the sump and had paint sprayed in the water/sump interface to make the level of the water. Then, all joints, connections and fittings of secondary piping had soapy water applied, and no leaks (no bubbles) observed in any piping EXCEPT for a small leak detected in the 87-siphon tank's vapor return line penetration fitting. All secondary lines held 10 psi for 60 minutes, EXCEPT for the vapor return line which had 9.0 psi, and gauges were opened after testing and needles on gauges dropped toward zero. [Truncated]; Note: data in [EVAL Notes] field for some records is truncated from the source.

Eval Date:	09/26/2018
Violations Found:	No
Eval General Type:	Other/Unknown
Eval Type:	Other, not routine, done by local agency
Eval Division:	Orange County Environmental Health
Eval Program:	UST
Eval Source:	CERS
Eval Notes:	

Tanks were removed on September 21, 2018. Violation I022 is abated.; Note: data in [EVAL Notes] field for some records is truncated from the source.

Eval Date:	12/09/2019
Violations Found:	No
Eval General Type:	Compliance Evaluation Inspection
Eval Type:	Routine done by local agency
Eval Division:	Orange County Environmental Health
Eval Program:	HMRRP
Eval Source:	CERS
Eval Notes:	

Email report to: uscsi2012@chevronstores.com Observed the facility and inspected hazardous materials storage. The minimum disclosure thresholds for the Hazardous Materials Business Emergency Response Plan (HMBEP) are 55 gallons of a liquid, 500 pounds of a solid, or 200 cubic feet of a compressed gas. The following materials were observed in amounts that meet or exceed the minimum volumes required for disclosure: * Gasoline (35,000 gallons) * Diesel (10,000 gallons) * Carbon dioxide (47 gallons) * Propane * Low pH cleaner * Alkaline Presoak * Waste absorbent, used filters, hoses, and nozzles Notify this agency through CERS, of any change of ownerships, changes in chemical quantities of over 100%, or any new chemicals. No violations observed on this date.; Note: data in [EVAL Notes] field for some records is truncated from the source.

Eval Date:	01/23/2014
Violations Found:	No
Eval General Type:	Other/Unknown
Eval Type:	Other, not routine, done by local agency
Eval Division:	Orange County Environmental Health
Eval Program:	UST
Eval Source:	CERS
Eval Notes:	

Eval Date:	01/23/2014
Violations Found:	No
Eval General Type:	Other/Unknown
Eval Type:	Other, not routine, done by local agency
Eval Division:	Orange County Environmental Health
Eval Program:	UST
Eval Source:	CERS
Eval Notes:	

Monitor cert notification; Note: data in [EVAL Notes] field for some records is truncated from the source.

Map Key	Number of Records	Direction	Distance (mi/ft)	Elev/Diff (ft)	Site	DB
---------	-------------------	-----------	------------------	----------------	------	----

Eval Date:	02/11/2015
Violations Found:	No
Eval General Type:	Other/Unknown
Eval Type:	Other, not routine, done by local agency
Eval Division:	Orange County Environmental Health
Eval Program:	UST
Eval Source:	CERS
Eval Notes:	

ATG testing notification; Note: data in [EVAL Notes] field for some records is truncated from the source.

Eval Date:	02/19/2015
Violations Found:	No
Eval General Type:	Other/Unknown
Eval Type:	Other, not routine, done by local agency
Eval Division:	Orange County Environmental Health
Eval Program:	UST
Eval Source:	CERS
Eval Notes:	

ATG test notification; Note: data in [EVAL Notes] field for some records is truncated from the source.

Eval Date:	02/10/2014
Violations Found:	No
Eval General Type:	Other/Unknown
Eval Type:	Other, not routine, done by local agency
Eval Division:	Orange County Environmental Health
Eval Program:	UST
Eval Source:	CERS
Eval Notes:	

Eval Date:	03/30/2016
Violations Found:	No
Eval General Type:	Other/Unknown
Eval Type:	Other, not routine, done by local agency
Eval Division:	Orange County Environmental Health
Eval Program:	UST
Eval Source:	CERS
Eval Notes:	

Message from Andrea re: outstanding violation.; Note: data in [EVAL Notes] field for some records is truncated from the source.

Eval Date:	03/08/2016
Violations Found:	No
Eval General Type:	Other/Unknown
Eval Type:	Other, not routine, done by local agency
Eval Division:	Orange County Environmental Health
Eval Program:	UST
Eval Source:	CERS
Eval Notes:	

This Agency received the annual 0.2 GPH test report for a test conducted 1/28/2016. This a single-walled UST system. The following components PASSED 0.2 GPH testing: Tank 1 Supreme Tank 2 Regular Tank 3 Regular Tank 4 Diesel Thank you.; Note: data in [EVAL Notes] field for some records is truncated from the source.

Eval Date:	11/09/2022
Violations Found:	No
Eval General Type:	Compliance Evaluation Inspection
Eval Type:	Routine done by local agency
Eval Division:	Orange County Environmental Health
Eval Program:	UST
Eval Source:	CERS
Eval Notes:	

Map Key	Number of Records	Direction	Distance (mi/ft)	Elev/Diff (ft)	Site	DB
---------	-------------------	-----------	------------------	----------------	------	----

On site to conduct a routine Underground Storage Tank (UST) inspection and witness the annual monitoring system certification and spill bucket testing. Met with Dustin Bissell of Tanknology. Technician certifications (ICC, Veeder Root, Tanknology Certification) were verified This facility has the following double walled (DW) USTs: 20,000 gallon, regular; 15,000 gallon, premium; 10,000 gallon, diesel, and 5 UDCs The system is monitored by a Veeder Root TLS-350 panel. The monitor is operational; Note: data in [EVAL Notes] field for some records is truncated from the source.

Eval Date: 01/19/2017
Violations Found: No
Eval General Type: Compliance Evaluation Inspection
Eval Type: Routine done by local agency
Eval Division: Orange County Environmental Health
Eval Program: UST
Eval Source: CERS
Eval Notes:

On site for a routine UST inspection, monitoring system certification, and spill bucket testing. Inspection was conducted with Randy Hernandez, assistant manager. The facility has 4 single-walled tanks (diesel, two 87s, and 91) with pressurized piping. The UST system is monitored by a VR TLS-350 system. The monitor is operational for audible and visual alarms. ATGs with audible and visual alarms are used for overfill protection. Alarm history was reviewed. The sensors in the tank piping sumps and UDCS (VR 208 and VR 209) were tested and passed when submerged in fluid. Line leak detectors were tested and operational. Spill buckets were tested under vacuum and passed. Testing was conducted by Patrick Pfrang of Tanknology. Technician certifications (ICC/VR) were verified. Please submit the test reports to this agency within 30 days. The following documents were available for review: permit, monitoring plan, leak response plan, monitoring system certifications, 0.2 [Truncated]; Note: data in [EVAL Notes] field for some records is truncated from the source.

Eval Date: 12/04/2013
Violations Found: No
Eval General Type: Other/Unknown
Eval Type: Other, not routine, done by local agency
Eval Division: Orange County Environmental Health
Eval Program: UST
Eval Source: CERS
Eval Notes:

A 0.2 ATG test report for the four underground storage tanks at this site was received by our agency. Testing at this facility was conducted on 11/8/13 and indicate passing results.; Note: data in [EVAL Notes] field for some records is truncated from the source.

Eval Date: 12/16/2020
Violations Found: No
Eval General Type: Other/Unknown
Eval Type: Other, not routine, done by local agency
Eval Division: Orange County Environmental Health
Eval Program: UST
Eval Source: CERS
Eval Notes:

Emailed report to: uscsi2012@chevronstores.com This Agency received the following documents: - Overfill Prevention Equipment Inspection report dated December 4, 2020 - UST monitoring site plan; Note: data in [EVAL Notes] field for some records is truncated from the source.

Eval Date: 05/18/2016
Violations Found: No
Eval General Type: Other/Unknown
Eval Type: Other, not routine, done by local agency
Eval Division: Orange County Environmental Health
Eval Program: UST
Eval Source: CERS
Eval Notes:

CERS UST Submittal Review - ACCEPTED; Note: data in [EVAL Notes] field for some records is truncated from the source.

Eval Date: 08/03/2018
Violations Found: No
Eval General Type: Other/Unknown
Eval Type: Other, not routine, done by local agency
Eval Division: Orange County Environmental Health
Eval Program: UST
Eval Source: CERS

Map Key	Number of Records	Direction	Distance (mi/ft)	Elev/Diff (ft)	Site	DB
---------	-------------------	-----------	------------------	----------------	------	----

Eval Notes:

Reviewed Tank Integrity Test results for 91, 87 Auxiliary, and Diesel tanks. All tanks PASSED testing. Violation I052 is abated.; Note: data in [EVAL Notes] field for some records is truncated from the source.

Eval Date: 12/12/2019
Violations Found: No
Eval General Type: Other/Unknown
Eval Type: Other, not routine, done by local agency
Eval Division: Orange County Environmental Health
Eval Program: UST
Eval Source: CERS
Eval Notes:

This Agency received the following documents: - Monitoring system certification dated December 9, 2019 - Spill bucket test report dated December 9, 2019 - UST monitoring site plan Email report to: uscsi2012@chevronstores.com; Note: data in [EVAL Notes] field for some records is truncated from the source.

Eval Date: 11/28/2017
Violations Found: No
Eval General Type: Other/Unknown
Eval Type: Other, not routine, done by local agency
Eval Division: Orange County Environmental Health
Eval Program: UST
Eval Source: CERS
Eval Notes:

Received email from Dave Lasky dated 11/28 indicating they are going to leave the tank out of service and proceed with tank replacement. Called Dave to discuss site specifics, and confirmed that Chevron intends to replace all tanks. Dave said that the integrity tests were done on all tanks, and I requested that he check to see if a copy of the results could be sent to me. Sent Dave an email response indicating that he can close up the excavation (safety) and Chevron needs to submit closure plans ASAP.; Note: data in [EVAL Notes] field for some records is truncated from the source.

Eval Date: 01/12/2015
Violations Found: No
Eval General Type: Other/Unknown
Eval Type: Other, not routine, done by local agency
Eval Division: Orange County Environmental Health
Eval Program: UST
Eval Source: CERS
Eval Notes:

Monitor Certification Notification; Note: data in [EVAL Notes] field for some records is truncated from the source.

Eval Date: 03/03/2015
Violations Found: Yes
Eval General Type: Other/Unknown
Eval Type: Other, not routine, done by local agency
Eval Division: Orange County Environmental Health
Eval Program: UST
Eval Source: CERS
Eval Notes:

A UST monitoring system certification, leak detector, and spill bucket report was received by this agency. Testing at this facility was conducted on 2/6/15 and witnessed by this inspector. The report and data show PASSING results.; Note: data in [EVAL Notes] field for some records is truncated from the source.

Eval Date: 03/25/2017
Violations Found: No
Eval General Type: Other/Unknown
Eval Type: Other, not routine, done by local agency
Eval Division: Orange County Environmental Health
Eval Program: HMRRP
Eval Source: CERS
Eval Notes:

Map Key	Number of Records	Direction	Distance (mi/ft)	Elev/Diff (ft)	Site	DB
---------	-------------------	-----------	------------------	----------------	------	----

2017 HMBEP Annual Certification Approval. The following documents were received and ACCEPTED on CERS: Business Activities Business Ownership Information Chemical Inventory Facility Site Map Emergency Plan; Note: data in [EVAL Notes] field for some records is truncated from the source.

Eval Date: 02/18/2014
Violations Found: No
Eval General Type: Compliance Evaluation Inspection
Eval Type: Routine done by local agency
Eval Division: Orange County Environmental Health
Eval Program: UST
Eval Source: CERS
Eval Notes:

On site to witness monitoring system certification testing activities and to conduct routine UST inspection. Facility has single wall tanks. All sump sensors alarmed properly (visual and audible) and shut down respective turbine when submerged in water. All UDC sensors alarmed properly (visual and audible) and shut down all turbines when submerged in water. Fail-safe, sensor out and emergency shut off were tested and passed. Site has flappers for overflow prevention. Spill buckets were tested visually without any changes in water level. This Agency did not witness line leak detectors testing. Valid permit, designated operator documentation, monthly inspection reports with responses to alarms and monthly CSLD test results, monitoring plan, response plan, employee training records (Maintained in Emergency Response Binder) , tank pages, certification of financial responsibility, copies of monitoring system certification and secondary containment [Truncated]; Note: data in [EVAL Notes] field for some records is truncated from the source.

Eval Date: 08/22/2013
Violations Found: No
Eval General Type: Other/Unknown
Eval Type: Other, not routine, done by local agency
Eval Division: Orange County Environmental Health
Eval Program: UST
Eval Source: CERS
Eval Notes:

I was on site to observe testing of newly installed primary A.O. Smith piping today. Upon arrival, gauges on the vapor return line, diesel line, 91 gasoline line, and 87 gasoline line indicated pressures of 50 psi. Then, all joints, connections and fittings of this piping had soapy water applied, and no leaks (no bubbles) observed. After 60 minutes, all gauges were inspected again and all indicated 50 psi. Pressure was then released on all gauges, and on each gauge the needle dropped toward zero.; Note: data in [EVAL Notes] field for some records is truncated from the source.

Eval Date: 08/23/2013
Violations Found: No
Eval General Type: Other/Unknown
Eval Type: Other, not routine, done by local agency
Eval Division: Orange County Environmental Health
Eval Program: UST
Eval Source: CERS
Eval Notes:

Reviewed "AS BUILTS" and approved, called applicant and informed that approved and at front desk to be picked up.; Note: data in [EVAL Notes] field for some records is truncated from the source.

Eval Date: 03/20/2014
Violations Found: No
Eval General Type: Other/Unknown
Eval Type: Other, not routine, done by local agency
Eval Division: Orange County Environmental Health
Eval Program: UST
Eval Source: CERS
Eval Notes:

A UST monitor certification and spill bucket (direct bury) report was received by our agency on 3/20/14. Testing at this facility was conducted on 2/18/14 and witnessed by an inspector from our agency. The data shows passing results.; Note: data in [EVAL Notes] field for some records is truncated from the source.

Eval Date: 12/07/2020
Violations Found: No
Eval General Type: Other/Unknown
Eval Type: Other, not routine, done by local agency

Map Key	Number of Records	Direction	Distance (mi/ft)	Elev/Diff (ft)	Site	DB
---------	-------------------	-----------	------------------	----------------	------	----

Eval Division:	Orange County Environmental Health
Eval Program:	UST
Eval Source:	CERS
Eval Notes:	

Emailed report to: uscsi2012@chevronstores.com This Agency received the following documents: - Monitoring system certification dated November 24, 2020 - Spill bucket test report dated November 24, 2020 - UST monitoring site plan; Note: data in [EVAL Notes] field for some records is truncated from the source.

Eval Date:	11/09/2022
Violations Found:	No
Eval General Type:	Compliance Evaluation Inspection
Eval Type:	Routine done by local agency
Eval Division:	Orange County Environmental Health
Eval Program:	HMRP
Eval Source:	CERS
Eval Notes:	

On site for routine hazardous materials and business emergency plan inspection. Consent to enter and inspect was given by Andom Ghebre. Observed the following materials on site at reportable quantities: Alkaline Presoak 105, Citrus Sealant 601, Low pH Cleaner 203, Tri Color Blue 501, Tri Color Yellow 503, Tri Color Red 502, MKVII Shinetecs Tri-Foam Purple, Carbon Dioxide, Propane, gasoline, diesel, sump water, non-hazardous waste solid, used filter/hoses/nozzles. Hazardous Materials disclosed in CERS 10412053 match what is reported on site. Training log was available and reviewed. Per California Health & Safety Code Ch. 6.95, businesses that store and handle hazardous materials at or over reportable quantities (55 gal of a liquid, 500 lbs of a solid, 200 cubic ft of a compressed gas) must prepare and implement an HMBP. The facility is responsible for identifying all hazardous materials, including hazardous wastes, which are at or above disclosure thresholds. If there is a change in; Note: data in [EVAL Notes] field for some records is truncated from the source.

Eval Date:	12/14/2016
Violations Found:	No
Eval General Type:	Other/Unknown
Eval Type:	Other, not routine, done by local agency
Eval Division:	Orange County Environmental Health
Eval Program:	UST
Eval Source:	CERS
Eval Notes:	

Eval Date:	11/21/2017
Violations Found:	No
Eval General Type:	Other/Unknown
Eval Type:	Other, not routine, done by local agency
Eval Division:	Orange County Environmental Health
Eval Program:	UST
Eval Source:	CERS
Eval Notes:	

Received email from Dave Lasky of Fastech dated 11/13/17. He said that the tank inspection was complete and they have a repair quote. They are also looking at a tank replacement, and will make a determination on whether to repair or replace soon.; Note: data in [EVAL Notes] field for some records is truncated from the source.

Eval Date:	01/19/2016
Violations Found:	No
Eval General Type:	Other/Unknown
Eval Type:	Other, not routine, done by local agency
Eval Division:	Orange County Environmental Health
Eval Program:	UST
Eval Source:	CERS
Eval Notes:	

Monitor cert notification; Note: data in [EVAL Notes] field for some records is truncated from the source.

Eval Date:	03/09/2016
Violations Found:	Yes
Eval General Type:	Other/Unknown
Eval Type:	Other, not routine, done by local agency
Eval Division:	Orange County Environmental Health

Map Key	Number of Records	Direction	Distance (mi/ft)	Elev/Diff (ft)	Site	DB
---------	-------------------	-----------	------------------	----------------	------	----

Eval Program: UST
Eval Source: CERS
Eval Notes:

A UST monitoring system certification, leak detector, and spill bucket report was received by this agency. Testing at this facility was conducted on 1/28/16 and witnessed by this inspector. The following components PASSED testing: Tank Annular Sensors (4) STP Sump Sensors (4) Fill Sump Sensors (4) UDCs (5): 1/2, 3/4, 5/6, 7/8, 9/10 Fail Safe/Sensor Out Spill Buckets Visual Test; Note: data in [EVAL Notes] field for some records is truncated from the source.

Eval Date: 04/21/2017
Violations Found: No
Eval General Type: Other/Unknown
Eval Type: Other, not routine, done by local agency
Eval Division: Orange County Environmental Health
Eval Program: UST
Eval Source: CERS
Eval Notes:

UST submission declined in CERS. The following notes were included in the review: Diesel tanks typically do not have vapor recovery piping. Verify piping and mark "none" of r primary and secondary containment. Under corrosion protection, select either sacrificial anode or impressed current for each tank. Under UDC monitoring, mark "no" for UDC monitoring stops flow of product at dispenser. CFR and CFO letter are only valid for 365 days. Current CFR and CFO letter are dated 4/21/16. Provide a CFR and CFO letter with a valid date within the past 365 days. DO ICC certifications expire within the next week. Verify the expiration dates when resubmitting. Please resubmit within 30 days.; Note: data in [EVAL Notes] field for some records is truncated from the source.

Eval Date: 04/25/2019
Violations Found: No
Eval General Type: Compliance Evaluation Inspection
Eval Type: Routine done by local agency
Eval Division: Orange County Environmental Health
Eval Program: HW
Eval Source: CERS
Eval Notes:

Email report to: uscsi2012@chevronstores.com The facility inspection was conducted with Andom Ghebre, Manager. Verified ownership and the number of employees on-site is 7 The following hazardous waste streams were observed: * Fuel filters/debris * Fuel absorbent/pads Walked the interior and exterior of the facility to inspect the hazardous wastes storage area and trash dumpster. Reviewed hazardous waste management practices and documentation including training records, manifests and contingency plan. No violation observed on this date.; Note: data in [EVAL Notes] field for some records is truncated from the source.

Eval Date: 05/18/2017
Violations Found: No
Eval General Type: Other/Unknown
Eval Type: Other, not routine, done by local agency
Eval Division: Orange County Environmental Health
Eval Program: UST
Eval Source: CERS
Eval Notes:

UST submission accepted in CERS. CFR is dated 4/20/17.; Note: data in [EVAL Notes] field for some records is truncated from the source.

Eval Date: 05/29/2018
Violations Found: No
Eval General Type: Other/Unknown
Eval Type: Other, not routine, done by local agency
Eval Division: Orange County Environmental Health
Eval Program: UST
Eval Source: CERS
Eval Notes:

Received phone call from Andrea Vilchis of Chevron. Ms. Vilchis explained that they are still working with the city to obtain necessary building permits for the site. I asked for a detailed email describing what activities had been conducted to date and also for the name of the contact they are working with at the City.; Note: data in [EVAL Notes] field for some records is truncated from the source.

Eval Date: 08/20/2013

Map Key	Number of Records	Direction	Distance (mi/ft)	Elev/Diff (ft)	Site	DB
---------	-------------------	-----------	------------------	----------------	------	----

Violations Found: No
Eval General Type: Other/Unknown
Eval Type: Other, not routine, done by local agency
Eval Division: Orange County Environmental Health
Eval Program: UST
Eval Source: CERS
Eval Notes:

I received a phone call from Randy at Stantec to arrange for an inspection this Thursday in the afternoon. I told him that inspectors have rotated districts, so I will get back with him soon as to who the inspector is. I sent an email to Brian Carroll asking whether or not he is handling UST plan check inspections, then I sent an instant message, then called and talked to him. He is not ICC certified, so he will not be handling this inspection. I then became aware that we have a staff meeting in the morning that day and mandatory training in the afternoon. I called the contractor and left him a message informing him of that and said that maybe an inspector could be there first thing in the morning or after our training ends at 3:00 PM. The contractor called back and we discussed the options and he wants to do the inspection at 3:15 PM. I told him that either me or another inspector will be there then.; Note: data in [EVAL Notes] field for some records is truncated from the source.

Eval Date: 08/15/2013
Violations Found: No
Eval General Type: Other/Unknown
Eval Type: Other, not routine, done by local agency
Eval Division: Orange County Environmental Health
Eval Program: UST
Eval Source: CERS
Eval Notes:

I received a phone call from a person who identified himself as Larry from Stantec. He reported that Chevron would now like to replace all the product piping, not just splice into remaining piping outside the piping sumps. I told him that an addendum to the plans must be submitted for our review, as we must look at what exactly is proposed and whether or not equipment (i.e., penetration fittings) are approved. He said he would send us this information.; Note: data in [EVAL Notes] field for some records is truncated from the source.

Eval Date: 10/23/2013
Violations Found: No
Eval General Type: Other/Unknown
Eval Type: Other, not routine, done by local agency
Eval Division: Orange County Environmental Health
Eval Program: UST
Eval Source: CERS
Eval Notes:

Questions re: NB permit and CUPA issues; Note: data in [EVAL Notes] field for some records is truncated from the source.

Eval Date: 03/09/2015
Violations Found: No
Eval General Type: Other/Unknown
Eval Type: Other, not routine, done by local agency
Eval Division: Orange County Environmental Health
Eval Program: UST
Eval Source: CERS
Eval Notes:

An annual 0.2 gph ATG test report was received by this Agency. The test was conducted on 2/16/15. The following tanks PASSED the tests: - # 1 Supreme - # 4 Diesel; Note: data in [EVAL Notes] field for some records is truncated from the source.

Eval Date: 12/19/2018
Violations Found: No
Eval General Type: Other/Unknown
Eval Type: Other, not routine, done by local agency
Eval Division: Orange County Environmental Health
Eval Program: UST
Eval Source: CERS
Eval Notes:

This Agency received the following documents: - Monitoring system certification dated December 11, 2018 - Spill bucket test report dated December 11, 2018 - UST monitoring site plan Email report to: uscsi2012@chevronstores.com; Note: data in [EVAL Notes] field for some records is truncated from the source.

Map Key	Number of Records	Direction	Distance (mi/ft)	Elev/Diff (ft)	Site	DB
---------	-------------------	-----------	------------------	----------------	------	----

Eval Date:	07/07/2014
Violations Found:	No
Eval General Type:	Other/Unknown
Eval Type:	Other, not routine, done by local agency
Eval Division:	Orange County Environmental Health
Eval Program:	UST
Eval Source:	CERS
Eval Notes:	

Correct information on permit, per Chevron (Charles Bittle called me); Note: data in [EVAL Notes] field for some records is truncated from the source.

Eval Date:	08/22/2013
Violations Found:	No
Eval General Type:	Other/Unknown
Eval Type:	Other, not routine, done by local agency
Eval Division:	Orange County Environmental Health
Eval Program:	UST
Eval Source:	CERS
Eval Notes:	

I was on site to observe testing of newly installed primary A.O. Smith piping today. All joints, connections and fittings of vapor return line, diesel line, 91 gasoline line, and 87 gasoline line had soapy water applied, and no leaks (no bubbles) observed. All lines held 50 psi for 60 minutes.; Note: data in [EVAL Notes] field for some records is truncated from the source.

Eval Date:	11/09/2022
Violations Found:	No
Eval General Type:	Compliance Evaluation Inspection
Eval Type:	Routine done by local agency
Eval Division:	Orange County Environmental Health
Eval Program:	HW
Eval Source:	CERS
Eval Notes:	

On site to conduct a routine small quantity hazardous waste inspection. Andom Ghebre provided consent to inspect. The hazardous waste drums are properly labeled, dated and stored closed in the trash enclosure area. A perimeter walk was conducted. Municipal dumpster does not appear to contain any hazardous waste. Manifests were available and reviewed. Non-hazardous liquid was picked up by Adams Services Inc on 1/21/22 and non-hazardous waste solids by Clean Harbors Emergency response information is posted and employees are reported to be trained. Inspection report emailed to Environmental Contact Permitdesk@chevron.com; Note: data in [EVAL Notes] field for some records is truncated from the source.

Eval Date:	11/03/2021
Violations Found:	No
Eval General Type:	Compliance Evaluation Inspection
Eval Type:	Routine done by local agency
Eval Division:	Orange County Environmental Health
Eval Program:	HW
Eval Source:	CERS
Eval Notes:	

On site for a routine hazardous waste inspection. An inspection of the facility was completed with Andom Ghebre. Observed the waste storage area, perimeter of facility and trash container. Containers of hazardous wastes are covered and labeled. Wastes include flammable solids and liquids. Manifests for waste disposal are available for review. Emergency response and contact information is on site and available for review.; Note: data in [EVAL Notes] field for some records is truncated from the source.

Affiliations

Affil Type Desc:	Operator
Entity Name:	Chevron #202016/2012
Entity Title:	
Address:	
City:	
State:	
Country:	
Zip Code:	
Phone:	(949) 724-9361

Map Key	Number of Records	Direction	Distance (mi/ft)	Elev/Diff (ft)	Site	DB
Affil Type Desc: Entity Name: Entity Title: Address: City: State: Country: Zip Code: Phone:					Document Preparer Pedro R Carranza	
Affil Type Desc: Entity Name: Entity Title: Address: City: State: Country: Zip Code: Phone:					UST Permit Applicant CHARLES BITTLE - 4/29/2016 RETAIL HES (925) 842-9002	
Affil Type Desc: Entity Name: Entity Title: Address: City: State: Country: Zip Code: Phone:					UST Tank Owner CHEVRON PRODUCTS COMPANY (A DIVISION OF CHEVRON U.S.A. INC.) P.O. BOX 6004, ATTN: PERMIT DESK SAN RAMON CA United States 94583 (925) 842-9002	
Affil Type Desc: Entity Name: Entity Title: Address: City: State: Country: Zip Code: Phone:					UST Property Owner Name CHEVRON PRODUCTS COMPANY (A DIVISION OF CHEVRON U.S.A. INC.) P.O. BOX 6004, ATTN: PERMIT DESK SAN RAMON CA United States 94583 (925) 842-9002	
Affil Type Desc: Entity Name: Entity Title: Address: City: State: Country: Zip Code: Phone:					UST Tank Operator CHEVRON PRODUCTS COMPANY (A DIVISION OF CHEVRON U.S.A. INC.) P.O. BOX 6004, ATTN: PERMIT DESK SAN RAMON CA United States 94583 (925) 842-9002	
Affil Type Desc: Entity Name: Entity Title: Address: City: State: Country: Zip Code: Phone:					Environmental Contact CHEVRON PRODUCTS COMPANY (A DIVISION OF CHEVRON U.S.A. INC.) P.O. BOX 6004, ATTN: PERMIT DESK SAN RAMON CA 94583	
Affil Type Desc: Entity Name: Entity Title: Address: City: State: Country: Zip Code:					Legal Owner CHEVRON PRODUCTS COMPANY (A DIVISION OF CHEVRON U.S.A. INC.) P.O. BOX 6004, ATTN: PERMIT DESK SAN RAMON CA United States 94583	

Map Key	Number of Records	Direction	Distance (mi/ft)	Elev/Diff (ft)	Site	DB
<hr/>						
Phone:		(925) 842-9002				
Affil Type Desc:		Facility Mailing Address				
Entity Name:		Mailing Address				
Entity Title:						
Address:		P.O. BOX 6004, ATTN: PERMIT DESK				
City:		SAN RAMON				
State:		CA				
Country:						
Zip Code:		94583				
Phone:						
Affil Type Desc:		Identification Signer				
Entity Name:		Pedro R Carranza				
Entity Title:		RETAIL HES SPECIALIST				
Address:						
City:						
State:						
Country:						
Zip Code:						
Phone:						
Affil Type Desc:		Property Owner				
Entity Name:		CHEVRON PRODUCTS COMPANY (A DIVISION OF CHEVRON U.S.A. INC.)				
Entity Title:						
Address:		P.O. BOX 6004, ATTN: PERMIT DESK				
City:		SAN RAMON				
State:		CA				
Country:		United States				
Zip Code:		94583				
Phone:		(925) 843-9002				
Affil Type Desc:		CUPA District				
Entity Name:		Orange County Env Health				
Entity Title:						
Address:		1241 East Dyer RoadSuite 120				
City:		Santa Ana				
State:		CA				
Country:						
Zip Code:		92705-5611				
Phone:		(714) 433-6406				
Affil Type Desc:		Parent Corporation				
Entity Name:		CHEVRON PRODUCTS COMPANY (A DIVISION OF CHEVRON U.S.A. INC.)				
Entity Title:						
Address:						
City:						
State:						
Country:						
Zip Code:						
Phone:						
 <u>Coordinates</u>						
Env Int Type Code:	HWG			Longitude:	-117.874950	
Program ID:	10412053			Coord Name:		
Latitude:	33.661550			Ref Point Type Desc:	Center of a facility or station.	

25	10 of 16	ENE	0.23 / 1,231.07	54.45 / 27	EXXON SERVICE STATION 2121 BRISTOL NEWPORT BEACH CA	HIST TANK
<hr/>						
Owner Name:	EXXON COMPANY U.S.A.			No of Containers:	5	
Owner Street:	16945 NORTH CHASE BLVD.			County:	ORANGE	
Owner City:	HOUSTON			Facility State:	CA	
Owner State:	TX			Facility Zip:	92660	
Owner Zip:	77210					

Map Key	Number of Records	Direction	Distance (mi/ft)	Elev/Diff (ft)	Site	DB
25	11 of 16	ENE	0.23 / 1,231.07	54.45 / 27	Chevron Station No. 20-2016 2121 Se Bristol St Newport Beach Ca 92660-1758 CA	LOP ORANGE

Case ID: 18UT001

Details

Current Status: Closed
Type of Closure: Closure certification issued
Closed Date: 3/4/2020
File Location: Local Agency

25	12 of 16	ENE	0.23 / 1,231.07	54.45 / 27	CHEVRON STATION NO. 20-2016 2121 BRISTOL STREET NEWPORT BEACH CA 92660	LUST
--------------------	----------	-----	-----------------	------------	--	------

Global ID:	T10000011571	Census Tract:	6059063101
Site Facility Type:		Census Tract (SRCH):	6059063101
Status:	Completed - Case Closed	Oil Field (SRCH):	
Status Date (DL):	3/4/2020	Oil Field Oper (SRCH):	
Cleanup Status:		Latitude:	
Case Type (DL):	LUST Cleanup Site	Longitude:	
RWQCB Region (DL):	SANTA ANA RWQCB (REGION 8)		
Site Facility Name:			
Business Name (DL):	CHEVRON STATION NO. 20-2016		
Address:	2121 BRISTOL STREET		
City:	NEWPORT BEACH		
State:	CA		
Zip:	92660		
County:	ORANGE		

GeoTracker Sites Data Download - Site Details

CUF Case: NO
Lead Agency: ORANGE COUNTY LOP
Case Worker: GH
Local Agency: ORANGE COUNTY LOP
RB Case No:
Local Case No: 18UT001
File Location: All Files are on GeoTracker or in the Local Agency Database
Potential COC:
Potential Media of Concern:
Begin Date: 9/8/2017
How Discovered:
How Discovered Description:
Stop Method:
Stop Description:
Calwater Watershed Name: Santa Ana River - Lower Santa Ana River - East Coastal Plain (801.11)
DWR GW Subbasin Name: Coastal Plain Of Orange County (8-001)
Disadvantaged Community:
CalEnvScreen Score:
Coordinate Source:
Discharge Cause: Corrosion
Discharge Source: Tank
EPA Region: 9
Leak Reported Dt: 2017-09-11 00:00:00
Military DoD Site: No
No Further Action Dt: 2020-03-04 00:00:00
Qty Risd Gallons:
Facility Project Sub Type:
Calenviroscreen 3 Score: 16-20%

Map Key	Number of Records	Direction	Distance (mi/ft)	Elev/Diff (ft)	Site	DB
---------	-------------------	-----------	------------------	----------------	------	----

Calenviroscreen 4 Score: 30-35%
Site History:

GeoTracker Sites Data Download - Regulatory Contacts

Contact Type: Local Agency Caseworker - Primary Caseworker
Contact Name: GENIECE HIGGINS
Organization Name: ORANGE COUNTY LOP
Address: 1241 EAST DYER ROAD SUITE 120
City: SANTA ANA
Email: ghiggins@ochca.com
Phone No: 7144336260

GeoTracker Sites Data Download - Status History

Status: Completed - Case Closed
Status Date: 3/4/2020

Status: Open - Eligible for Closure
Status Date: 11/20/2019

Status: Open - Active
Status Date: 4/24/2018

Status: Open - Case Begin Date
Status Date: 9/8/2017

GeoTracker Search - Regulatory Profile (as of October 16, 2023)

Site Facility Name: CHEVRON STATION NO. 20-2016
Site Facility Type: LUST CLEANUP SITE
Cleanup Status: COMPLETED - CASE CLOSED
Address: 2121 BRISTOL STREET
City: NEWPORT BEACH
Zip: 92660
County: ORANGE
Report Link: https://geotracker.waterboards.ca.gov/profile_report?global_id=T10000011571
Cleanup Status Detail: COMPLETED - CASE CLOSED AS OF 3/4/2020
Project Status:
Cleanup History Link: https://geotracker.waterboards.ca.gov/profile_report_include?global_id=T10000011571&tabname=regulatoryhistory

Potential COC: NONE SPECIFIED
Potential Media of Concern: NONE SPECIFIED
File Location: ALL FILES ARE ON GEOTRACKER OR IN THE LOCAL AGENCY DATABASE

User Defined Beneficial Use:
Designated Beneficial Use: MUN, AGR, IND, PROC
DWR GW Sub Basin: Coastal Plain Of Orange County (8-001)
Calwater Watershed Name: Santa Ana River - Lower Santa Ana River - East Coastal Plain (801.11)
Post Closure Site Management: NOTIFY PRIOR TO DEVELOPMENT
Future Land Use: INDUSTRIAL
Cleanup Oversight Agencies: ORANGE COUNTY LOP (LEAD) - CASE #: 18UT001
 CASE MANAGER: GENIECE HIGGINS
 SANTA ANA RWQCB (REGION 8)

CUF Claim No:
CUF Priority Assig:
CUF Amount Paid:
WDR Place Type:
WDR File No:
WDR Order No:
Project Oversight Agencies:
Facility Type:
Composting Method:
Grndwtr Monitoring Frequency:
Designated Beneficial Use Municipal and Domestic Supply, Agricultural Supply, Industrial Service Supply, Industrial Process Supply
Desc:

Map Key	Number of Records	Direction	Distance (mi/ft)	Elev/Diff (ft)	Site	DB
---------	-------------------	-----------	------------------	----------------	------	----

Site History:

No site history available

GeoTracker Search - Cleanup Status History (as of October 16, 2023)

Status: Completed - Case Closed
Date : 3/4/2020

Status: Open - Eligible for Closure
Date : 11/20/2019

Status: Open - Active
Date : 4/24/2018

Status: Open - Case Begin Date
Date : 9/8/2017

GeoTracker Search - Regulatory Activities (as of October 16, 2023)

Action Type: Other Regulatory Actions
Action: Closure/No Further Action Letter
Action Date: 3/4/2020
Received Issue Date: 3/4/2020
Doc Link: https://geotracker.waterboards.ca.gov/view_documents?global_id=T10000011571&enforcement_id=6429119&temptable=ENFORCEMENT
Title Description Comments:

CASE CLOSURE SUMMARY AND NO FURTHER ACTION LETTER

Action Type: Notices
Action: Notification - Fee Title Owners Notice
Action Date: 12/17/2019
Received Issue Date: 12/17/2019
Doc Link: https://geotracker.waterboards.ca.gov/view_documents?global_id=T10000011571&enforcement_id=6422991&temptable=ENFORCEMENT
Title Description Comments:

DRAFT CASE CLOSURE SUMMARY TO RP AND LAND OWNER

Action Type: Notices
Action: Notification - Public Notice of Case Closure
Action Date: 12/17/2019
Received Issue Date: 12/17/2019
Doc Link: https://geotracker.waterboards.ca.gov/view_documents?global_id=T10000011571&enforcement_id=6422995&temptable=ENFORCEMENT
Title Description Comments:

PUBLIC NOTICE OF PENDING CASE CLOSURE

Action Type: Notices
Action: Notification - Public Participation Document
Action Date: 12/17/2019
Received Issue Date: 12/17/2019
Doc Link: https://geotracker.waterboards.ca.gov/view_documents?global_id=T10000011571&enforcement_id=6422996&temptable=ENFORCEMENT
Title Description Comments:

DRAFT CASE CLOSURE SUMMARY

Action Type: Response Requested - Other
Action: Request for Closure - Regulator Responded
Action Date: 12/3/2019

Map Key	Number of Records	Direction	Distance (mi/ft)	Elev/Diff (ft)	Site	DB
Received Issue Date:		12/3/2019				
Doc Link:		https://geotracker.waterboards.ca.gov/view_documents_all?global_id=T10000011571&doc_id=6010941				
Title Description Comments:						
RE: Eligible for Closure						
Action Type:		Other Regulatory Actions				
Action:		Staff Letter				
Action Date:		11/20/2019				
Received Issue Date:		11/20/2019				
Doc Link:		https://geotracker.waterboards.ca.gov/view_documents?global_id=T10000011571&enforcement_id=6420994&temptable=ENFORCEMENT				
Title Description Comments:						
Eligible for Closure						
Action Type:		Other Regulatory Actions				
Action:		Staff Letter				
Action Date:		7/17/2019				
Received Issue Date:		7/17/2019				
Doc Link:		https://geotracker.waterboards.ca.gov/view_documents?global_id=T10000011571&enforcement_id=6417752&temptable=ENFORCEMENT				
Title Description Comments:						
Tank Removal Completion						
Action Type:		Response Requested - Reports				
Action:		Tank Removal Report / UST Sampling Report				
Action Date:		4/2/2019				
Received Issue Date:		4/2/2019				
Doc Link:		https://geotracker.waterboards.ca.gov/view_documents_all?global_id=T10000011571&doc_id=6006620				
Title Description Comments:						
Additional Site Assessment Report						
Action Type:		Enforcement/Orders				
Action:		Notice of Violation				
Action Date:		5/1/2018				
Received Issue Date:		5/1/2018				
Doc Link:		https://geotracker.waterboards.ca.gov/view_documents?global_id=T10000011571&enforcement_id=6417750&temptable=ENFORCEMENT				
Title Description Comments:						
Notice of Violation (OCHCA CUPA)						
Action Type:		Notices				
Action:		Notice of Responsibility				
Action Date:		4/20/2018				
Received Issue Date:		4/20/2018				
Doc Link:		https://geotracker.waterboards.ca.gov/view_documents?global_id=T10000011571&enforcement_id=6355891&temptable=ENFORCEMENT				
Title Description Comments:						
NOTICE OF RESPONSIBILITY AND NOTICE TO INITIATE CORRECTIVE ACTION						
Action Type:		Leak Action				
Action:		Leak Reported				
Action Date:		9/11/2017				
Received Issue Date:						
Doc Link:						
Title Description Comments:						
Action Type:		Leak Action				
Action:		Leak Began				

Map Key	Number of Records	Direction	Distance (mi/ft)	Elev/Diff (ft)	Site	DB
Action Date:		9/8/2017				
Received Issue Date:						
Doc Link:						
Title Description Comments:						
Action Type:		Leak Action				
Action:		Leak Discovery				
Action Date:		9/8/2017				
Received Issue Date:						
Doc Link:						
Title Description Comments:						

GeoTracker Search - Documents (as of October 16, 2023)

Document Type:	Site Documents	Document Date:	3/4/2020
Type:	CLOSURE/NO FURTHER ACTION LETTER	Submitted:	
Submitted By:	GENIECE HIGGINS (REGULATOR)		
Title:	CASE CLOSURE SUMMARY AND NO FURTHER ACTION LETTER		
Title Link:	https://geotracker.waterboards.ca.gov/view_documents?global_id=T10000011571&enforcement_id=6429119		
Document Type:	Site Documents	Document Date:	12/17/2019
Type:	NOTIFICATION - PUBLIC PARTICIPATION DOCUMENT	Submitted:	
Submitted By:	GENIECE HIGGINS (REGULATOR)		
Title:	DRAFT CASE CLOSURE SUMMARY		
Title Link:	https://geotracker.waterboards.ca.gov/view_documents?global_id=T10000011571&enforcement_id=6422996		
Document Type:	Site Documents	Document Date:	12/17/2019
Type:	NOTIFICATION - PUBLIC NOTICE OF CASE CLOSURE	Submitted:	
Submitted By:	GENIECE HIGGINS (REGULATOR)		
Title:	PUBLIC NOTICE OF PENDING CASE CLOSURE		
Title Link:	https://geotracker.waterboards.ca.gov/view_documents?global_id=T10000011571&enforcement_id=6422995		
Document Type:	Site Documents	Document Date:	12/17/2019
Type:	NOTIFICATION - FEE TITLE OWNERS NOTICE	Submitted:	
Submitted By:	GENIECE HIGGINS (REGULATOR)		
Title:	DRAFT CASE CLOSURE SUMMARY TO RP AND LAND OWNER		
Title Link:	https://geotracker.waterboards.ca.gov/view_documents?global_id=T10000011571&enforcement_id=6422991		
Document Type:	Site Documents	Document Date:	12/3/2019
Type:	REQUEST FOR CLOSURE	Submitted:	
Submitted By:	ARCADIS (CONTRACTOR)		
Title:	RE: ELIGIBLE FOR CLOSURE		
Title Link:	https://geotracker.waterboards.ca.gov/esi/uploads/geo_report/8349035441/T10000011571.PDF		
Document Type:	Site Documents	Document Date:	11/20/2019
Type:	STAFF LETTER	Submitted:	
Submitted By:	GENIECE HIGGINS (REGULATOR)		
Title:	ELIGIBLE FOR CLOSURE		
Title Link:	https://geotracker.waterboards.ca.gov/view_documents?global_id=T10000011571&enforcement_id=6420994		
Document Type:	Site Documents	Document Date:	10/11/2019
Type:	CORRESPONDENCE	Submitted:	
Submitted By:	ARCADIS (CONTRACTOR)		
Title:	CHANGE IN PROJECT MANAGEMENT LETTER		
Title Link:	https://geotracker.waterboards.ca.gov/esi/uploads/geo_report/9478161752/T10000011571.PDF		
Document Type:	Site Documents	Document Date:	7/17/2019
Type:	STAFF LETTER	Submitted:	
Submitted By:	GENIECE HIGGINS (REGULATOR)		
Title:	TANK REMOVAL COMPLETION		
Title Link:	https://geotracker.waterboards.ca.gov/view_documents?global_id=T10000011571&enforcement_id=6417752		
Document Type:	Site Documents	Document Date:	4/2/2019

Map Key	Number of Records	Direction	Distance (mi/ft)	Elev/Diff (ft)	Site	DB
<hr/>						
Type:	TANK REMOVAL REPORT / UST SAMPLING REPORT			Submitted:		
Submitted By:	GENIECE HIGGINS (REGULATOR)					
Title:	ADDITIONAL SITE ASSESSMENT REPORT					
Title Link:	https://geotracker.waterboards.ca.gov/view_documents?global_id=T10000011571&document_id=6006620					
Document Type:	Site Documents			Document Date:		12/4/2018
Type:	TANK REMOVAL REPORT / UST SAMPLING REPORT			Submitted:		
Submitted By:	JAMES KIERNAN (RP)					
Title:	202016 DECEMBER 2018 UST CLOSURE REPORT					
Title Link:	https://geotracker.waterboards.ca.gov/esi/uploads/geo_report/9859688818/T10000011571.PDF					
Document Type:	Site Documents			Document Date:		10/4/2018*
Type:	CORRESPONDENCE			Submitted:		
Submitted By:	ARCADIS (CONTRACTOR)					
Title:	CHANGE IN PROJECT MANAGEMENT LETTER					
Title Link:	https://geotracker.waterboards.ca.gov/esi/uploads/geo_report/8725625097/T10000011571.PDF					
Document Type:	Site Documents			Document Date:		5/17/2018
Type:	OTHER REPORT / DOCUMENT			Submitted:		
Submitted By:	JAMES KIERNAN (RP)					
Title:	202016 RESPONSE TO NOTICE OF RESPONSIBILITY					
Title Link:	https://geotracker.waterboards.ca.gov/esi/uploads/geo_report/4538818597/T10000011571.PDF					
Document Type:	Site Documents			Document Date:		5/1/2018
Type:	NOTICE OF VIOLATION			Submitted:		
Submitted By:	GENIECE HIGGINS (REGULATOR)					
Title:	NOTICE OF VIOLATION (OCHCA CUPA)					
Title Link:	https://geotracker.waterboards.ca.gov/view_documents?global_id=T10000011571&enforcement_id=6417750					
Document Type:	Site Documents			Document Date:		4/20/2018
Type:	NOTICE OF RESPONSIBILITY			Submitted:		
Submitted By:	GENIECE HIGGINS (REGULATOR)					
Title:	NOTICE OF RESPONSIBILITY AND NOTICE TO INITIATE CORRECTIVE ACTION					
Title Link:	https://geotracker.waterboards.ca.gov/view_documents?global_id=T10000011571&enforcement_id=6355891					
<hr/>						
25	13 of 16	ENE	0.23 / 1,231.07	54.45 / 27	Chevron Station #202016/2012 2121 Se Bristol St Newport Beach, Ca 92660-1758 Newport Beach CA	UST ORANGE
FA No:	FA0024436					
SR No:						
Notes:						
Data Source:	Permitted Underground Storage Tank (UST) Facilities Listing					
<hr/>						
25	14 of 16	ENE	0.23 / 1,231.07	54.45 / 27	CHEVRON STATIONS INC #202016 2121 SE BRISTOL ST NEWPORT BEACH CA 92660	EMISSIONS
<hr/>						
2017 Toxic Data						
Facility ID:	162093	COID:		ORA		
Facility SIC Code:	5541	DISN:		SOUTH COAST AQMD		
CO:	30	CHAPIS:				
Air Basin:	SC	CERR Code:				
District:	SC					
TS:						
Health Risk Asmt:						
Non-Cancer Chronic Haz Ind:						
Non-Cancer Acute Haz Ind:						
<hr/>						

183

erisinfo.com | Environmental Risk Information Services

Order No: 24031200270

Map Key	Number of Records	Direction	Distance (mi/ft)	Elev/Diff (ft)	Site	DB
---------	-------------------	-----------	------------------	----------------	------	----

2018 Toxic Data

Facility ID:	162093	CROID:	ORA
Facility SIC Code:	5541	DISN:	SOUTH COAST AQMD
CO:	30	CHAPIS:	
Air Basin:	SC	CERR Code:	
District:	SC		
TS:			
Health Risk Asmt:			
Non-Cancer Chronic Haz Ind:			
Non-Cancer Acute Haz Ind:			

2019 Toxic Data

CO:	30	DISN:	SOUTH COAST AQMD
Air Basin:	SC	CHAPIS:	
Facility ID:	162093	CERR Code:	
District:	SC	TS:	
Facility SIC Code:	5541	Health Risk Asmt:	
CROID:	ORA		
Non-Cancer Chronic Haz Ind:			
Non-Cancer Acute Haz Ind:			

25	15 of 16	ENE	0.23 / 1,231.07	54.45 / 27	CHEVRON 20-2016 2121 SE BRISTOL NEWPORT BEACH CA 92660	UST ORANGE
--------------------	----------	-----	--------------------	---------------	--	------------

FA No:	FA24436
SR No:	SR0132646
Notes:	
Data Source:	Removed Underground Storage Tank (UST) Facilities

25	16 of 16	ENE	0.23 / 1,231.07	54.45 / 27	NEWPORT BEACH EXXON (7-0769) 2121 BRISTOL ST NEWPORT BEACH CA	UST SWEEPS
--------------------	----------	-----	--------------------	---------------	---	------------

C C:	A30-000-4844	D Filename:	SITE12A
BOE:	44-000285	Page No:	198
Comp:	4844	County:	ORANGE
Status:	ACTIVE	State :	CA
No of Tanks:	5	Zip:	92660
Jurisdic:	ORANGE COUNTY	Latitude:	33.660345
Agency:	ENVIRONMENTAL HEALTH	Longitude:	-117.873018
Phone:		Georesult:	S5HPNTSCZA

Tank Details

Tank ID:	000004	S Contain:	
O Tank ID:		Stg:	P
SWRCB No:	30-000-004844-000004	Storage :	
Removed:		Storag Type:	PRODUCT
Installed:		P Contain:	
A Date:		Content:	REG UNLEADED
Capac:	8000	ONA:	
Tank Use:	M.V. FUEL	D File Name:	TANK12A

Tank Details

Tank ID:	000001	S Contain:	
O Tank ID:		Stg:	P
SWRCB No:	30-000-004844-000001	Storage :	

Map Key	Number of Records	Direction	Distance (mi/ft)	Elev/Diff (ft)	Site	DB
Removed: Installed: A Date: Capac: Tank Use:	1000 PETROLEUM				Storag Type: PRODUCT P Contain: Content: ONA: D File Name: TANK12A	
<u>Tank Details</u>						
Tank ID: O Tank ID: SWRCB No: Removed: Installed: A Date: Capac: Tank Use:	000006 30-000-004844-000006 10000 M.V. FUEL				S Contain: Stg: P Storage : Storag Type: PRODUCT P Contain: Content: REG UNLEADED ONA: D File Name: TANK12A	
<u>Tank Details</u>						
Tank ID: O Tank ID: SWRCB No: Removed: Installed: A Date: Capac: Tank Use:	000005 30-000-004844-000005 12000 M.V. FUEL				S Contain: Stg: P Storage : Storag Type: PRODUCT P Contain: Content: REG UNLEADED ONA: D File Name: TANK12A	
<u>Tank Details</u>						
Tank ID: O Tank ID: SWRCB No: Removed: Installed: A Date: Capac: Tank Use:	000003 30-000-004844-000003 10000 M.V. FUEL				S Contain: Stg: P Storage : Storag Type: PRODUCT P Contain: Content: DIESEL ONA: D File Name: TANK12A	

26	1 of 1	W	0.25 / 1,320.39	66.13 / 38	EVAN KILBOURNE 2612 REDLANDS DR COSTA MESA CA 92627	RCRA NON GEN
--------------------	--------	---	--------------------	---------------	---	-----------------

EPA Handler ID:	CAC003164342
Gen Status Universe:	No Report
Contact Name:	EVAN KILBOURNE
Contact Address:	2612 REDLANDS DR , , COSTA MESA , CA, 92627 ,
Contact Phone No and Ext:	949-307-8938
Contact Email:	JANICE@ABSOLUTEABATEMENTINC.COM
Contact Country:	
County Name:	ORANGE
EPA Region:	09
Land Type:	
Receive Date:	20220302
Location Latitude:	
Location Longitude:	

Violation/Evaluation Summary

Note: NO RECORDS: As of Oct 2023, there are no Compliance Monitoring and Enforcement (violation) records associated with this facility (EPA ID).

Map Key	Number of Records	Direction	Distance (mi/ft)	Elev/Diff (ft)	Site	DB
<u>Handler Summary</u>						
Importer Activity:	No					
Mixed Waste Generator:	No					
Transporter Activity:	No					
Transfer Facility:	No					
Onsite Burner Exemption:	No					
Furnace Exemption:	No					
Underground Injection Activity:	No					
Commercial TSD:	No					
Used Oil Transporter:	No					
Used Oil Transfer Facility:	No					
Used Oil Processor:	No					
Used Oil Refiner:	No					
Used Oil Burner:	No					
Used Oil Market Burner:	No					
Used Oil Spec Marketer:	No					
<u>Hazardous Waste Handler Details</u>						
Sequence No:	1					
Receive Date:	20220302					
Handler Name:	EVAN KILBOURNE					
Source Type:	Implementer					
Federal Waste Generator Code:	N					
Generator Code Description:	Not a Generator, Verified					
<u>Owner/Operator Details</u>						
Owner/Operator Ind:	Current Operator				Street No:	
Type:	Other				Street 1:	2612 REDLANDS DR
Name:	EVAN KILBOURNE				Street 2:	
Date Became Current:					City:	COSTA MESA
Date Ended Current:					State:	CA
Phone:	949-307-8938				Country:	
Source Type:	Implementer				Zip Code:	92627
Owner/Operator Ind:	Current Owner				Street No:	
Type:	Other				Street 1:	2612 REDLANDS DR
Name:	EVAN KILBOURNE				Street 2:	
Date Became Current:					City:	COSTA MESA
Date Ended Current:					State:	CA
Phone:	949-307-8938				Country:	
Source Type:	Implementer				Zip Code:	92627

27	1 of 2	NNE	0.27 / 1,440.87	29.67 / 2	J RAY SANDERSON/CARDINAL 375 BRISTOL COSTA MESA CA 92626	LUST
Global ID:	T0605900488				Census Tract:	6059063101
Site Facility Type:					Census Tract (SRCH):	6059063101
Status:	Completed - Case Closed				Oil Field (SRCH):	
Status Date (DL):	6/18/1991				Oil Field Oper (SRCH):	
Cleanup Status:					Latitude:	
Case Type (DL):	LUST Cleanup Site				Longitude:	
RWQCB Region (DL):	SANTA ANA RWQCB (REGION 8)					
Site Facility Name:						
Business Name (DL):	J RAY SANDERSON/CARDINAL					
Address:	375 BRISTOL					
City:	COSTA MESA					
State:	CA					
Zip:	92626					
County:	ORANGE					

Map Key	Number of Records	Direction	Distance (mi/ft)	Elev/Diff (ft)	Site	DB
---------	-------------------	-----------	------------------	----------------	------	----

GeoTracker Sites Data Download - Site Details

CUF Case: NO
Lead Agency: ORANGE COUNTY LOP
Case Worker:
Local Agency:
RB Case No: 083000608T
Local Case No: 87UT151
File Location: Local Agency
Potential COC: Gasoline
Potential Media of Concern: Other Groundwater (uses other than drinking water)
Begin Date: 7/9/1987
How Discovered: Tank Closure
How Discovered Description:
Stop Method: Close and Remove Tank
Stop Description:
Calwater Watershed Name: Santa Ana River - Lower Santa Ana River - East Coastal Plain (801.11)
DWR GW Subbasin Name: Coastal Plain Of Orange County (8-001)
Disadvantaged Community:
CalEnvScreen Score:
Coordinate Source: * Historical Geocode - Exact Address Match
Discharge Cause:
Discharge Source:
EPA Region: 9
Leak Reported Dt: 1987-07-09 00:00:00
Military DoD Site: No
No Further Action Dt: 1991-06-18 00:00:00
Qty Rlsd Gallons: 0
Facility Project Sub Type:
Calenviroscreen 3 Score: 11-15%
Calenviroscreen 4 Score: 30-35%
Site History:

GeoTracker Sites Data Download - Regulatory Contacts

Contact Type: Regional Board Caseworker
Contact Name: PATRICIA HANNON
Organization Name: SANTA ANA RWQCB (REGION 8)
Address: 3737 MAIN STREET, SUITE 500
City: RIVERSIDE
Email: patricia.hannon@waterboards.ca.gov
Phone No:

GeoTracker Sites Data Download - Status History

Status: Completed - Case Closed
Status Date: 6/18/1991

Status: Open - Case Begin Date
Status Date: 7/9/1987

GeoTracker Search - Regulatory Profile (as of October 16, 2023)

Site Facility Name: J RAY SANDERSON/CARDINAL
Site Facility Type: LUST CLEANUP SITE
Cleanup Status: COMPLETED - CASE CLOSED
Address: 375 BRISTOL
City: COSTA MESA
Zip: 92626
County: ORANGE
Report Link: https://geotracker.waterboards.ca.gov/profile_report?global_id=T0605900488
Cleanup Status Detail: COMPLETED - CASE CLOSED AS OF 6/18/1991
Project Status:
Cleanup History Link: https://geotracker.waterboards.ca.gov/profile_report_include?global_id=T0605900488&tabname=regulatoryhistory

Map Key	Number of Records	Direction	Distance (mi/ft)	Elev/Diff (ft)	Site	DB
Potential COC:		GASOLINE				
Potential Media of Concern:		OTHER GROUNDWATER (USES OTHER THAN DRINKING WATER)				
File Location:		LOCAL AGENCY				
User Defined Beneficial Use:						
Designated Beneficial Use:		MUN, AGR, IND, PROC				
DWR GW Sub Basin:		Coastal Plain Of Orange County (8-001)				
Calwater Watershed Name:		Santa Ana River - Lower Santa Ana River - East Coastal Plain (801.11)				
Post Closure Site Management:						
Future Land Use:						
Cleanup Oversight Agencies:		ORANGE COUNTY LOP (LEAD) - CASE #: 87UT151 SANTA ANA RWQCB (REGION 8) - CASE #: 083000608T CASE MANAGER: PATRICIA HANNON				
CUF Claim No:						
CUF Priority Assig:						
CUF Amount Paid:						
WDR Place Type:						
WDR File No:						
WDR Order No:						
Project Oversight Agencies:						
Facility Type:						
Composting Method:						
Grndwtr Monitoring Frequency:						
Designated Beneficial Use Desc:		Municipal and Domestic Supply, Agricultural Supply, Industrial Service Supply, Industrial Process Supply				
Site History:						
No site history available						

GeoTracker Search - Cleanup Status History (as of October 16, 2023)

Status:	Completed - Case Closed
Date :	6/18/1991
Status:	Open - Case Begin Date
Date :	7/9/1987

GeoTracker Search - Cleanup Action Report (as of October 16, 2023)

Action Type:	EXCAVATION
Begin Date:	1/1/1965
End Date:	1/1/1965
Phase:	
Contaminant Mass Removed:	
Description:	

GeoTracker Search - Regulatory Activities (as of October 16, 2023)

Action Type:	Leak Action
Action:	Leak Discovery
Action Date:	7/9/1987
Received Issue Date:	
Doc Link:	
Title Description Comments:	

Action Type:	Leak Action
Action:	Leak Reported
Action Date:	7/9/1987
Received Issue Date:	
Doc Link:	
Title Description Comments:	

Map Key	Number of Records	Direction	Distance (mi/ft)	Elev/Diff (ft)	Site	DB
27	2 of 2	NNE	0.27 / 1,440.87	29.67 / 2	J Ray Sanderson/Cardinal 375 Bristol St Costa Mesa Ca 92626-7903 CA	LOP ORANGE

Case ID: 87UT151

Details

Current Status: Closed
Type of Closure: Closure certification issued
Closed Date: 6/18/1991
File Location: Local Agency

28	1 of 4	NW	0.32 / 1,685.98	44.80 / 17	SANTA ANA COUNTRY CLUB 20241 SANTA ANA SANTA ANA CA 92701	LUST
--------------------	--------	----	--------------------	---------------	---	------

Global ID:	T0605900564	Census Tract:	6059063101
Site Facility Type:		Census Tract (SRCH):	6059063101
Status:	Completed - Case Closed	Oil Field (SRCH):	
Status Date (DL):	1/3/1989	Oil Field Oper (SRCH):	
Cleanup Status:		Latitude:	
Case Type (DL):	LUST Cleanup Site	Longitude:	
RWQCB Region (DL):	SANTA ANA RWQCB (REGION 8)		
Site Facility Name:			
Business Name (DL):	SANTA ANA COUNTRY CLUB		
Address:	20241 SANTA ANA		
City:	SANTA ANA		
State:	CA		
Zip:	92701		
County:	ORANGE		

GeoTracker Sites Data Download - Site Details

CUF Case: NO
Lead Agency: ORANGE COUNTY LOP
Case Worker:
Local Agency:
RB Case No: 083000714T
Local Case No: 87UT224
File Location: Local Agency
Potential COC: Diesel
Potential Media of Concern: Soil
Begin Date: 10/5/1987
How Discovered: Tank Closure
How Discovered Description:
Stop Method: Close and Remove Tank
Stop Description:
Calwater Watershed Name: Santa Ana River - Lower Santa Ana River - East Coastal Plain (801.11)
DWR GW Subbasin Name: Coastal Plain Of Orange County (8-001)
Disadvantaged Community:
CalEnvScreen Score:
Coordinate Source: Google Geocode
Discharge Cause:
Discharge Source:
EPA Region: 9
Leak Reported Dt: 1987-10-05 00:00:00
Military DoD Site: No
No Further Action Dt: 1989-01-03 00:00:00
Qty Rlsd Gallons: 0
Facility Project Sub Type:
Calenviroscreen 3 Score: 16-20%
Calenviroscreen 4 Score: 30-35%
Site History:

Map Key	Number of Records	Direction	Distance (mi/ft)	Elev/Diff (ft)	Site	DB
---------	-------------------	-----------	------------------	----------------	------	----

GeoTracker Sites Data Download - Regulatory Contacts

Contact Type: Regional Board Caseworker
Contact Name: PATRICIA HANNON
Organization Name: SANTA ANA RWQCB (REGION 8)
Address: 3737 MAIN STREET, SUITE 500
City: RIVERSIDE
Email: patricia.hannon@waterboards.ca.gov
Phone No:

GeoTracker Sites Data Download - Status History

Status: Completed - Case Closed
Status Date: 1/3/1989

Status: Open - Case Begin Date
Status Date: 10/5/1987

GeoTracker Search - Regulatory Profile (as of October 16, 2023)

Site Facility Name: SANTA ANA COUNTRY CLUB
Site Facility Type: LUST CLEANUP SITE
Cleanup Status: COMPLETED - CASE CLOSED
Address: 20241 SANTA ANA
City: SANTA ANA
Zip: 92701
County: ORANGE
Report Link: https://geotracker.waterboards.ca.gov/profile_report?global_id=T0605900564
Cleanup Status Detail: COMPLETED - CASE CLOSED AS OF 1/3/1989
Project Status:
Cleanup History Link: https://geotracker.waterboards.ca.gov/profile_report_include?global_id=T0605900564&tabname=regulatoryhistory
Potential COC: DIESEL
Potential Media of Concern: SOIL
File Location: LOCAL AGENCY
User Defined Beneficial Use:
Designated Beneficial Use: MUN, AGR, IND, PROC
DWR GW Sub Basin: Coastal Plain Of Orange County (8-001)
Calwater Watershed Name: Santa Ana River - Lower Santa Ana River - East Coastal Plain (801.11)
Post Closure Site Management:
Future Land Use:
Cleanup Oversight Agencies: ORANGE COUNTY LOP (LEAD) - CASE #: 87UT224
 SANTA ANA RWQCB (REGION 8) - CASE #: 083000714T
 CASE MANAGER: PATRICIA HANNON

CUF Claim No:
CUF Priority Assig:
CUF Amount Paid:
WDR Place Type:
WDR File No:
WDR Order No:
Project Oversight Agencies:
Facility Type:
Composting Method:
Grndwtr Monitoring Frequency:
Designated Beneficial Use Municipal and Domestic Supply, Agricultural Supply, Industrial Service Supply, Industrial Process Supply
Desc:
Site History:

No site history available

GeoTracker Search - Cleanup Status History (as of October 16, 2023)

Status: Completed - Case Closed
Date : 1/3/1989

Map Key	Number of Records	Direction	Distance (mi/ft)	Elev/Diff (ft)	Site	DB
---------	-------------------	-----------	------------------	----------------	------	----

Status: Open - Case Begin Date
Date : 10/5/1987

GeoTracker Search - Regulatory Activities (as of October 16, 2023)

Action Type: Leak Action
Action: Leak Discovery
Action Date: 10/5/1987
Received Issue Date:
Doc Link:
Title Description Comments:

Action Type: Leak Action
Action: Leak Reported
Action Date: 10/5/1987
Received Issue Date:
Doc Link:
Title Description Comments:

28	2 of 4	NW	0.32 / 1,685.98	44.80 / 17	SANTA ANA COUNTRY CLUB 20241 SANTA ANA SANTA ANA CA 92707	LUST
Global ID:	T0605902156			Census Tract:	6059063101	
Site Facility Type:				Census Tract (SRCH):	6059063101	
Status:	Completed - Case Closed			Oil Field (SRCH):		
Status Date (DL):	4/23/1999			Oil Field Oper (SRCH):		
Cleanup Status:				Latitude:		
Case Type (DL):	LUST Cleanup Site			Longitude:		
RWQCB Region (DL):	SANTA ANA RWQCB (REGION 8)					
Site Facility Name:						
Business Name (DL):	SANTA ANA COUNTRY CLUB					
Address:	20241 SANTA ANA					
City:	SANTA ANA					
State:	CA					
Zip:	92707					
County:	ORANGE					

GeoTracker Sites Data Download - Site Details

CUF Case: YES
Lead Agency: ORANGE COUNTY LOP
Case Worker:
Local Agency:
RB Case No: 083003171T
Local Case No: 98UT032
File Location: Local Agency
Potential COC: Diesel, Gasoline
Potential Media of Concern: Soil
Begin Date: 4/23/1998
How Discovered: Tank Closure
How Discovered Description:
Stop Method: Close and Remove Tank
Stop Description:
Calwater Watershed Name: Santa Ana River - Lower Santa Ana River - East Coastal Plain (801.11)
DWR GW Subbasin Name: Coastal Plain Of Orange County (8-001)
Disadvantaged Community:
CalEnvScreen Score:
Coordinate Source: Google Geocode
Discharge Cause:
Discharge Source:
EPA Region: 9
Leak Reported Dt: 1998-04-23 00:00:00

Map Key	Number of Records	Direction	Distance (mi/ft)	Elev/Diff (ft)	Site	DB
Military DoD Site:		No				
No Further Action Dt:		1999-04-23 00:00:00				
Qty Risd Gallons:		0				
Facility Project Sub Type:						
Calenviroscreen 3 Score:		11-15%				
Calenviroscreen 4 Score:		30-35%				
Site History:						

GeoTracker Sites Data Download - Status History

Status: Completed - Case Closed
Status Date: 4/23/1999

Status: Open - Case Begin Date
Status Date: 4/23/1998

GeoTracker Search - Regulatory Profile (as of October 16, 2023)

Site Facility Name: SANTA ANA COUNTRY CLUB
Site Facility Type: LUST CLEANUP SITE
Cleanup Status: COMPLETED - CASE CLOSED
Address: 20241 SANTA ANA
City: SANTA ANA
Zip: 92707
County: ORANGE
Report Link: https://geotracker.waterboards.ca.gov/profile_report?global_id=T0605902156
Cleanup Status Detail: COMPLETED - CASE CLOSED AS OF 4/23/1999
Project Status:
Cleanup History Link: https://geotracker.waterboards.ca.gov/profile_report_include?global_id=T0605902156&tabname=regulatoryhistory
Potential COC: DIESEL, GASOLINE
Potential Media of Concern: SOIL
File Location: LOCAL AGENCY
User Defined Beneficial Use:
Designated Beneficial Use: MUN, AGR, IND, PROC
DWR GW Sub Basin: Coastal Plain Of Orange County (8-001)
Calwater Watershed Name: Santa Ana River - Lower Santa Ana River - East Coastal Plain (801.11)
Post Closure Site Management:
Future Land Use:
Cleanup Oversight Agencies: ORANGE COUNTY LOP (LEAD) - CASE #: 98UT032
SANTA ANA RWQCB (REGION 8) - CASE #: 083003171T
14324
CUF Claim No: C
CUF Priority Assig: \$75,628
CUF Amount Paid:
WDR Place Type:
WDR File No:
WDR Order No:
Project Oversight Agencies:
Facility Type:
Composting Method:
Grndwtr Monitoring Frequency:
Designated Beneficial Use Desc: Municipal and Domestic Supply, Agricultural Supply, Industrial Service Supply, Industrial Process Supply
Site History:

No site history available

GeoTracker Search - Cleanup Status History (as of October 16, 2023)

Status: Completed - Case Closed
Date : 4/23/1999

Status: Open - Case Begin Date
Date : 4/23/1998

Map Key	Number of Records	Direction	Distance (mi/ft)	Elev/Diff (ft)	Site	DB
---------	----------------------	-----------	---------------------	-------------------	------	----

GeoTracker Search - Cleanup Action Report (as of October 16, 2023)

Action Type: EXCAVATION
 Begin Date: 11/9/1998
 End Date: 12/3/1998
 Phase:
 Contaminant Mass Removed:
 Description:

GeoTracker Search - Regulatory Activities (as of October 16, 2023)

Action Type: Other Regulatory Actions
 Action: Closure/No Further Action Letter
 Action Date: 2/26/1999
 Received Issue Date: 2/26/1999
 Doc Link: https://geotracker.waterboards.ca.gov/view_documents?global_id=T0605902156&enforcement_id=6102716&temptable=ENFORCEMENT

Title Description Comments:

Closure Summary

Action Type: Cleanup Action
 Action: Excavation
 Action Date: 11/9/1998
 Received Issue Date:
 Doc Link:
 Title Description Comments:

Action Type: Leak Action
 Action: Leak Reported
 Action Date: 4/23/1998
 Received Issue Date:
 Doc Link:
 Title Description Comments:

Action Type: Leak Action
 Action: Leak Discovery
 Action Date: 4/23/1998
 Received Issue Date:
 Doc Link:
 Title Description Comments:

GeoTracker Search - Documents (as of October 16, 2023)

Document Type: Site Documents
 Type: CLOSURE/NO FURTHER ACTION LETTER
 Submitted By: (REGULATOR), SANGAVI PARI (REGULATOR)
 Title: CLOSURE SUMMARY
 Title Link: https://geotracker.waterboards.ca.gov/view_documents?global_id=T0605902156&enforcement_id=6102716

28	3 of 4	NW	0.32 / 1,685.98	44.80 / 17	Santa Ana Country Club 20241 Santa Ana Blvd Santa Ana Ca 92701 CA	LOP ORANGE
--------------------	--------	----	--------------------	---------------	--	------------

Case ID: 87UT224

Details

Current Status: Closed

Map Key	Number of Records	Direction	Distance (mi/ft)	Elev/Diff (ft)	Site	DB
Type of Closure:		Closure certification issued				
Closed Date:		1/3/1989				
File Location:		Local Agency				
28	4 of 4	NW	0.32 / 1,685.98	44.80 / 17	Santa Ana Country Club 20241 Santa Ana Blvd Santa Ana Ca 92707 CA	LOP ORANGE
Case ID:		87UT203				
<u>Details</u>						
Current Status:		Closed				
Type of Closure:		Invalidated				
Closed Date:		1/1/1987				
File Location:		Local Agency				
29	1 of 1	NW	0.33 / 1,727.77	41.20 / 14	Santa Ana Country Club 20241 Santa Ana Ave Santa Ana Ca 92707 CA	LOP ORANGE
Case ID:		98UT032				
<u>Details</u>						
Current Status:		Closed				
Type of Closure:		Closure certification issued				
Closed Date:		4/23/1999				
File Location:		Local Agency				
30	1 of 1	E	0.34 / 1,775.45	55.31 / 28	Dollar Rental Car 2152 Se Bristol St Santa Ana Ca 92707 CA	LOP ORANGE
Case ID:		98UT109				
<u>Details</u>						
Current Status:		Closed				
Type of Closure:		Closure certification issued				
Closed Date:		1/22/2001				
File Location:		Local Agency				
31	1 of 1	NE	0.35 / 1,866.67	53.40 / 26	CA	PFAS GW
Well ID:		SL208013856-IC03		SRS Latitude:		33.665019270000002
Gm Dataset Name:		WB_CLEANUP		SRS Longitude:		-117.877186635
Gm Data Source:		GeoTracker		Latitude:		33.665019270000002
Gm Well Category:		MONITORING		Longitude:		-117.877186635
SRS Datum:		NAD83				
Gm Altwell Id1:		IC03				
Gm Altwell Id2:						
Gm Altwell Id3:						

Well Details

Map Key	Number of Records	Direction	Distance (mi/ft)	Elev/Diff (ft)	Site	DB
<hr/>						
Gm Cas No:					SRC Chemical:	PFOSA
Gm Result:	1.01				SRC Result:	1.01
Gm Result Modifier:	ND				SRC Result Modifie:	ND
Gm Chemical Units:	NG/L				Src Chemical Units:	NG/L
Gm Chemical Vvl:	PFOSA				SRC Report Limit:	4.05
Gm Reporting Limit:	4.05				SRC Analytic Meth:	QSMPFAS
Gm Well Depth Ft:					SRC Well Depth Ft:	
Gm Chemical Name:		Perfluorooctane sulfonamide (PFOSAm)				
Gm Samp Collection Date:		10/14/2019				
Gm Screen Top Depth Ft:						
Gm Screen Bottom Depth Ft:						
SRC Samp Collection Date:		10/14/2019				
SRC Samp Collection Time:		0540				
SRC Screen Top Depth Ft:						
SRC Screen Bottom Depth Ft:						
SRC Lab Note:		U				

Well Details

Gm Cas No:					SRC Chemical:	PFPEs
Gm Result:	62.7				SRC Result:	62.7
Gm Result Modifier:	=				SRC Result Modifie:	=
Gm Chemical Units:	NG/L				Src Chemical Units:	NG/L
Gm Chemical Vvl:	PFPEs				SRC Report Limit:	4.05
Gm Reporting Limit:	4.05				SRC Analytic Meth:	QSMPFAS
Gm Well Depth Ft:					SRC Well Depth Ft:	
Gm Chemical Name:		Perfluoropentane sulfonic acid (PFPeS)				
Gm Samp Collection Date:		10/14/2019				
Gm Screen Top Depth Ft:						
Gm Screen Bottom Depth Ft:						
SRC Samp Collection Date:		10/14/2019				
SRC Samp Collection Time:		0540				
SRC Screen Top Depth Ft:						
SRC Screen Bottom Depth Ft:						
SRC Lab Note:						

Well Details

Gm Cas No:					SRC Chemical:	PFNDCA
Gm Result:	1.01				SRC Result:	1.01
Gm Result Modifier:	ND				SRC Result Modifie:	ND
Gm Chemical Units:	NG/L				Src Chemical Units:	NG/L
Gm Chemical Vvl:	PFNDCA				SRC Report Limit:	4.05
Gm Reporting Limit:	4.05				SRC Analytic Meth:	QSMPFAS
Gm Well Depth Ft:					SRC Well Depth Ft:	
Gm Chemical Name:		Perfluorodecanoic acid (PFDA)				
Gm Samp Collection Date:		10/14/2019				
Gm Screen Top Depth Ft:						
Gm Screen Bottom Depth Ft:						
SRC Samp Collection Date:		10/14/2019				
SRC Samp Collection Time:		0540				
SRC Screen Top Depth Ft:						
SRC Screen Bottom Depth Ft:						
SRC Lab Note:		U				

Well Details

Gm Cas No:					SRC Chemical:	PFOA
Gm Result:	68				SRC Result:	68
Gm Result Modifier:	=				SRC Result Modifie:	=
Gm Chemical Units:	NG/L				Src Chemical Units:	NG/L
Gm Chemical Vvl:	PFOA				SRC Report Limit:	4.05
Gm Reporting Limit:	4.05				SRC Analytic Meth:	QSMPFAS
Gm Well Depth Ft:					SRC Well Depth Ft:	
Gm Chemical Name:		Perfluorooctanoic acid (PFOA)				

Map Key	Number of Records	Direction	Distance (mi/ft)	Elev/Diff (ft)	Site	DB
<hr/>						
Gm Samp Collection Date:		10/14/2019				
Gm Screen Top Depth Ft:						
Gm Screen Bottom Depth Ft:						
SRC Samp Collection Date:		10/14/2019				
SRC Samp Collection Time:		0540				
SRC Screen Top Depth Ft:						
SRC Screen Bottom Depth Ft:						
SRC Lab Note:						
 <u>Well Details</u>						
Gm Cas No:					SRC Chemical:	PFPA
Gm Result:	554				SRC Result:	554
Gm Result Modifier:	=				SRC Result Modifie:	=
Gm Chemical Units:	NG/L				Src Chemical Units:	NG/L
Gm Chemical Vvl:	PFPA				SRC Report Limit:	4.05
Gm Reporting Limit:	4.05				SRC Analytic Meth:	QSMPFAS
Gm Well Depth Ft:					SRC Well Depth Ft:	
Gm Chemical Name:		Perfluoropentanoic acid (PFPeA)				
Gm Samp Collection Date:		10/14/2019				
Gm Screen Top Depth Ft:						
Gm Screen Bottom Depth Ft:						
SRC Samp Collection Date:		10/14/2019				
SRC Samp Collection Time:		0540				
SRC Screen Top Depth Ft:						
SRC Screen Bottom Depth Ft:						
SRC Lab Note:						
 <u>Well Details</u>						
Gm Cas No:					SRC Chemical:	PFNA
Gm Result:	3.79				SRC Result:	3.79
Gm Result Modifier:	=				SRC Result Modifie:	=
Gm Chemical Units:	NG/L				Src Chemical Units:	NG/L
Gm Chemical Vvl:	PFNA				SRC Report Limit:	4.05
Gm Reporting Limit:	4.05				SRC Analytic Meth:	QSMPFAS
Gm Well Depth Ft:					SRC Well Depth Ft:	
Gm Chemical Name:		Perfluorononanoic acid (PFNA)				
Gm Samp Collection Date:		10/14/2019				
Gm Screen Top Depth Ft:						
Gm Screen Bottom Depth Ft:						
SRC Samp Collection Date:		10/14/2019				
SRC Samp Collection Time:		0540				
SRC Screen Top Depth Ft:						
SRC Screen Bottom Depth Ft:						
SRC Lab Note:		J				
 <u>Well Details</u>						
Gm Cas No:					SRC Chemical:	PFHPSA
Gm Result:	8.13				SRC Result:	8.13
Gm Result Modifier:	=				SRC Result Modifie:	=
Gm Chemical Units:	NG/L				Src Chemical Units:	NG/L
Gm Chemical Vvl:	PFHPSA				SRC Report Limit:	4.05
Gm Reporting Limit:	4.05				SRC Analytic Meth:	QSMPFAS
Gm Well Depth Ft:					SRC Well Depth Ft:	
Gm Chemical Name:		Perfluoroheptane sulfonic acid (PFHpS)				
Gm Samp Collection Date:		10/14/2019				
Gm Screen Top Depth Ft:						
Gm Screen Bottom Depth Ft:						
SRC Samp Collection Date:		10/14/2019				
SRC Samp Collection Time:		0540				
SRC Screen Top Depth Ft:						
SRC Screen Bottom Depth Ft:						
SRC Lab Note:						

Map Key	Number of Records	Direction	Distance (mi/ft)	Elev/Diff (ft)	Site	DB
---------	-------------------	-----------	------------------	----------------	------	----

Well Details

Gm Cas No:					SRC Chemical:	PFOS
Gm Result:	155				SRC Result:	155
Gm Result Modifier:	=				SRC Result Modifie:	=
Gm Chemical Units:	NG/L				Src Chemical Units:	NG/L
Gm Chemical Vvl:	PFOS				SRC Report Limit:	4.05
Gm Reporting Limit:	4.05				SRC Analytic Meth:	QSM PFAS
Gm Well Depth Ft:					SRC Well Depth Ft:	
Gm Chemical Name:		Perfluorooctane sulfonate (PFOS)				
Gm Samp Collection Date:		10/14/2019				
Gm Screen Top Depth Ft:						
Gm Screen Bottom Depth Ft:						
SRC Samp Collection Date:		10/14/2019				
SRC Samp Collection Time:		0540				
SRC Screen Top Depth Ft:						
SRC Screen Bottom Depth Ft:						
SRC Lab Note:						

Well Details

Gm Cas No:					SRC Chemical:	PFNS
Gm Result:	1.01				SRC Result:	1.01
Gm Result Modifier:	ND				SRC Result Modifie:	ND
Gm Chemical Units:	NG/L				Src Chemical Units:	NG/L
Gm Chemical Vvl:	PFNS				SRC Report Limit:	4.05
Gm Reporting Limit:	4.05				SRC Analytic Meth:	QSM PFAS
Gm Well Depth Ft:					SRC Well Depth Ft:	
Gm Chemical Name:		Perfluorononane sulfonic acid (PFNS)				
Gm Samp Collection Date:		10/14/2019				
Gm Screen Top Depth Ft:						
Gm Screen Bottom Depth Ft:						
SRC Samp Collection Date:		10/14/2019				
SRC Samp Collection Time:		0540				
SRC Screen Top Depth Ft:						
SRC Screen Bottom Depth Ft:						
SRC Lab Note:		U				

Well Details

Gm Cas No:					SRC Chemical:	PFDSA
Gm Result:	1.01				SRC Result:	1.01
Gm Result Modifier:	ND				SRC Result Modifie:	ND
Gm Chemical Units:	NG/L				Src Chemical Units:	NG/L
Gm Chemical Vvl:	PFDSA				SRC Report Limit:	4.05
Gm Reporting Limit:	4.05				SRC Analytic Meth:	QSM PFAS
Gm Well Depth Ft:					SRC Well Depth Ft:	
Gm Chemical Name:		Perfluorodecane sulfonic acid (PFDS)				
Gm Samp Collection Date:		10/14/2019				
Gm Screen Top Depth Ft:						
Gm Screen Bottom Depth Ft:						
SRC Samp Collection Date:		10/14/2019				
SRC Samp Collection Time:		0540				
SRC Screen Top Depth Ft:						
SRC Screen Bottom Depth Ft:						
SRC Lab Note:		U				

Well Details

Gm Cas No:					SRC Chemical:	PFUNDCA
Gm Result:	1.01				SRC Result:	1.01
Gm Result Modifier:	ND				SRC Result Modifie:	ND
Gm Chemical Units:	NG/L				Src Chemical Units:	NG/L

Map Key	Number of Records	Direction	Distance (mi/ft)	Elev/Diff (ft)	Site	DB
Gm Chemical Vvl:	PFUNDCA				SRC Report Limit:	4.05
Gm Reporting Limit:	4.05				SRC Analytic Meth:	QSMPFAS
Gm Well Depth Ft:					SRC Well Depth Ft:	
Gm Chemical Name:	Perfluoroundecanoic acid (PFUnDA)					
Gm Samp Collection Date:	10/14/2019					
Gm Screen Top Depth Ft:						
Gm Screen Bottom Depth Ft:						
SRC Samp Collection Date:	10/14/2019					
SRC Samp Collection Time:	0540					
SRC Screen Top Depth Ft:						
SRC Screen Bottom Depth Ft:						
SRC Lab Note:	U					

Well Details

Gm Cas No:		SRC Chemical:	PFTRIDA
Gm Result:	1.01	SRC Result:	1.01
Gm Result Modifier:	ND	SRC Result Modifie:	ND
Gm Chemical Units:	NG/L	Src Chemical Units:	NG/L
Gm Chemical Vvl:	PFTRIDA	SRC Report Limit:	4.05
Gm Reporting Limit:	4.05	SRC Analytic Meth:	QSMPFAS
Gm Well Depth Ft:		SRC Well Depth Ft:	
Gm Chemical Name:	Perfluorotridecanoic acid (PFTrDA)		
Gm Samp Collection Date:	10/14/2019		
Gm Screen Top Depth Ft:			
Gm Screen Bottom Depth Ft:			
SRC Samp Collection Date:	10/14/2019		
SRC Samp Collection Time:	0540		
SRC Screen Top Depth Ft:			
SRC Screen Bottom Depth Ft:			
SRC Lab Note:	U		

Well Details

Gm Cas No:		SRC Chemical:	PFHXSA
Gm Result:	387	SRC Result:	387
Gm Result Modifier:	=	SRC Result Modifie:	=
Gm Chemical Units:	NG/L	Src Chemical Units:	NG/L
Gm Chemical Vvl:	PFHXSA	SRC Report Limit:	4.05
Gm Reporting Limit:	4.05	SRC Analytic Meth:	QSMPFAS
Gm Well Depth Ft:		SRC Well Depth Ft:	
Gm Chemical Name:	Perfluorohexanesulfonic acid (PFHxS)		
Gm Samp Collection Date:	10/14/2019		
Gm Screen Top Depth Ft:			
Gm Screen Bottom Depth Ft:			
SRC Samp Collection Date:	10/14/2019		
SRC Samp Collection Time:	0540		
SRC Screen Top Depth Ft:			
SRC Screen Bottom Depth Ft:			
SRC Lab Note:			

Well Details

Gm Cas No:		SRC Chemical:	6:2FTS
Gm Result:	702	SRC Result:	702
Gm Result Modifier:	=	SRC Result Modifie:	=
Gm Chemical Units:	NG/L	Src Chemical Units:	NG/L
Gm Chemical Vvl:	6:2FTS	SRC Report Limit:	4.05
Gm Reporting Limit:	4.05	SRC Analytic Meth:	QSMPFAS
Gm Well Depth Ft:		SRC Well Depth Ft:	
Gm Chemical Name:	6:2 Fluorotelomer sulfonic acid (1H,1H,2H,2H-Perfluorooctanesulfonic acid) (6:2 FTS)		
Gm Samp Collection Date:	10/14/2019		
Gm Screen Top Depth Ft:			
Gm Screen Bottom Depth Ft:			
SRC Samp Collection Date:	10/14/2019		

Map Key	Number of Records	Direction	Distance (mi/ft)	Elev/Diff (ft)	Site	DB
SRC Samp Collection Time: 0540 SRC Screen Top Depth Ft: SRC Screen Bottom Depth Ft: SRC Lab Note:						
Well Details						
Gm Cas No:					SRC Chemical:	4:2FTS
Gm Result:	3.08				SRC Result:	3.08
Gm Result Modifier:	=				SRC Result Modifie:	=
Gm Chemical Units:	NG/L				Src Chemical Units:	NG/L
Gm Chemical Vvl:	4:2FTS				SRC Report Limit:	4.05
Gm Reporting Limit:	4.05				SRC Analytic Meth:	QSMPFAS
Gm Well Depth Ft:					SRC Well Depth Ft:	
Gm Chemical Name:			4:2 Fluorotelomer sulfonic acid (1H, 1H, 2H, 2H-Perfluorohexanesulfonic acid) (4:2 FTS)			
Gm Samp Collection Date:			10/14/2019			
Gm Screen Top Depth Ft:						
Gm Screen Bottom Depth Ft:						
SRC Samp Collection Date:			10/14/2019			
SRC Samp Collection Time:			0540			
SRC Screen Top Depth Ft:						
SRC Screen Bottom Depth Ft:						
SRC Lab Note:			J			
Well Details						
Gm Cas No:					SRC Chemical:	PFBSA
Gm Result:	109				SRC Result:	109
Gm Result Modifier:	=				SRC Result Modifie:	=
Gm Chemical Units:	NG/L				Src Chemical Units:	NG/L
Gm Chemical Vvl:	PFBSA				SRC Report Limit:	4.05
Gm Reporting Limit:	4.05				SRC Analytic Meth:	QSMPFAS
Gm Well Depth Ft:					SRC Well Depth Ft:	
Gm Chemical Name:			Perfluorobutane sulfonic acid (PFBS)			
Gm Samp Collection Date:			10/14/2019			
Gm Screen Top Depth Ft:						
Gm Screen Bottom Depth Ft:						
SRC Samp Collection Date:			10/14/2019			
SRC Samp Collection Time:			0540			
SRC Screen Top Depth Ft:						
SRC Screen Bottom Depth Ft:						
SRC Lab Note:						
Well Details						
Gm Cas No:					SRC Chemical:	PFHA
Gm Result:	450				SRC Result:	450
Gm Result Modifier:	=				SRC Result Modifie:	=
Gm Chemical Units:	NG/L				Src Chemical Units:	NG/L
Gm Chemical Vvl:	PFHA				SRC Report Limit:	4.05
Gm Reporting Limit:	4.05				SRC Analytic Meth:	QSMPFAS
Gm Well Depth Ft:					SRC Well Depth Ft:	
Gm Chemical Name:			Perfluorohexanoic acid (PFHxA)			
Gm Samp Collection Date:			10/14/2019			
Gm Screen Top Depth Ft:						
Gm Screen Bottom Depth Ft:						
SRC Samp Collection Date:			10/14/2019			
SRC Samp Collection Time:			0540			
SRC Screen Top Depth Ft:						
SRC Screen Bottom Depth Ft:						
SRC Lab Note:						
Well Details						

Map Key	Number of Records	Direction	Distance (mi/ft)	Elev/Diff (ft)	Site	DB
Gm Cas No:					SRC Chemical:	PFBTA
Gm Result:	158				SRC Result:	158
Gm Result Modifier:	=				SRC Result Modifie:	=
Gm Chemical Units:	NG/L				Src Chemical Units:	NG/L
Gm Chemical Vvl:	PFBTA				SRC Report Limit:	4.05
Gm Reporting Limit:	4.05				SRC Analytic Meth:	QSMPFAS
Gm Well Depth Ft:					SRC Well Depth Ft:	
Gm Chemical Name:		Perfluorobutyric acid (PFBA)				
Gm Samp Collection Date:		10/14/2019				
Gm Screen Top Depth Ft:						
Gm Screen Bottom Depth Ft:						
SRC Samp Collection Date:		10/14/2019				
SRC Samp Collection Time:		0540				
SRC Screen Top Depth Ft:						
SRC Screen Bottom Depth Ft:						
SRC Lab Note:						

Well Details

Gm Cas No:					SRC Chemical:	PFD OA
Gm Result:	1.01				SRC Result:	1.01
Gm Result Modifier:	ND				SRC Result Modifie:	ND
Gm Chemical Units:	NG/L				Src Chemical Units:	NG/L
Gm Chemical Vvl:	PFD OA				SRC Report Limit:	4.05
Gm Reporting Limit:	4.05				SRC Analytic Meth:	QSMPFAS
Gm Well Depth Ft:					SRC Well Depth Ft:	
Gm Chemical Name:		Perfluorododecanoic acid (PFD oDA)				
Gm Samp Collection Date:		10/14/2019				
Gm Screen Top Depth Ft:						
Gm Screen Bottom Depth Ft:						
SRC Samp Collection Date:		10/14/2019				
SRC Samp Collection Time:		0540				
SRC Screen Top Depth Ft:						
SRC Screen Bottom Depth Ft:						
SRC Lab Note:		U				

Well Details

Gm Cas No:					SRC Chemical:	NMEFOSAA
Gm Result:	1.01				SRC Result:	1.01
Gm Result Modifier:	ND				SRC Result Modifie:	ND
Gm Chemical Units:	NG/L				Src Chemical Units:	NG/L
Gm Chemical Vvl:	NMEFOSAA				SRC Report Limit:	4.05
Gm Reporting Limit:	4.05				SRC Analytic Meth:	QSMPFAS
Gm Well Depth Ft:					SRC Well Depth Ft:	
Gm Chemical Name:		N-Methyl perfluorooctane sulfonamidoacetic acid (NMEFOSAA)				
Gm Samp Collection Date:		10/14/2019				
Gm Screen Top Depth Ft:						
Gm Screen Bottom Depth Ft:						
SRC Samp Collection Date:		10/14/2019				
SRC Samp Collection Time:		0540				
SRC Screen Top Depth Ft:						
SRC Screen Bottom Depth Ft:						
SRC Lab Note:		U				

Well Details

Gm Cas No:					SRC Chemical:	8:2FTS
Gm Result:	4.67				SRC Result:	4.67
Gm Result Modifier:	=				SRC Result Modifie:	=
Gm Chemical Units:	NG/L				Src Chemical Units:	NG/L
Gm Chemical Vvl:	8:2FTS				SRC Report Limit:	4.05
Gm Reporting Limit:	4.05				SRC Analytic Meth:	QSMPFAS
Gm Well Depth Ft:					SRC Well Depth Ft:	
Gm Chemical Name:		8:2 Fluorotelomer sulfonic acid (1H, 1H, 2H, 2H-Perfluorodecanesulfonic acid) (8:2 FTS)				

Map Key	Number of Records	Direction	Distance (mi/ft)	Elev/Diff (ft)	Site	DB
<hr/>						
Gm Samp Collection Date:		10/14/2019				
Gm Screen Top Depth Ft:						
Gm Screen Bottom Depth Ft:						
SRC Samp Collection Date:		10/14/2019				
SRC Samp Collection Time:		0540				
SRC Screen Top Depth Ft:						
SRC Screen Bottom Depth Ft:						
SRC Lab Note:						
 <u>Well Details</u>						
Gm Cas No:				SRC Chemical:	NETFOSAA	
Gm Result:	1.01			SRC Result:	1.01	
Gm Result Modifier:	ND			SRC Result Modifie:	ND	
Gm Chemical Units:	NG/L			Src Chemical Units:	NG/L	
Gm Chemical Vvl:	NETFOSAA			SRC Report Limit:	4.05	
Gm Reporting Limit:	4.05			SRC Analytic Meth:	QSMPFAS	
Gm Well Depth Ft:				SRC Well Depth Ft:		
Gm Chemical Name:		N-Ethyl perfluorooctane sulfonamidoacetic acid (NEtFOSAA)				
Gm Samp Collection Date:		10/14/2019				
Gm Screen Top Depth Ft:						
Gm Screen Bottom Depth Ft:						
SRC Samp Collection Date:		10/14/2019				
SRC Samp Collection Time:		0540				
SRC Screen Top Depth Ft:						
SRC Screen Bottom Depth Ft:						
SRC Lab Note:		U				
 <u>Well Details</u>						
Gm Cas No:				SRC Chemical:	PFHPA	
Gm Result:	120			SRC Result:	120	
Gm Result Modifier:	=			SRC Result Modifie:	=	
Gm Chemical Units:	NG/L			Src Chemical Units:	NG/L	
Gm Chemical Vvl:	PFHPA			SRC Report Limit:	4.05	
Gm Reporting Limit:	4.05			SRC Analytic Meth:	QSMPFAS	
Gm Well Depth Ft:				SRC Well Depth Ft:		
Gm Chemical Name:		Perfluoroheptanoic acid (PFHpA)				
Gm Samp Collection Date:		10/14/2019				
Gm Screen Top Depth Ft:						
Gm Screen Bottom Depth Ft:						
SRC Samp Collection Date:		10/14/2019				
SRC Samp Collection Time:		0540				
SRC Screen Top Depth Ft:						
SRC Screen Bottom Depth Ft:						
SRC Lab Note:						
 <u>Well Details</u>						
Gm Cas No:				SRC Chemical:	PFTEDA	
Gm Result:	1.01			SRC Result:	1.01	
Gm Result Modifier:	ND			SRC Result Modifie:	ND	
Gm Chemical Units:	NG/L			Src Chemical Units:	NG/L	
Gm Chemical Vvl:	PFTEDA			SRC Report Limit:	4.05	
Gm Reporting Limit:	4.05			SRC Analytic Meth:	QSMPFAS	
Gm Well Depth Ft:				SRC Well Depth Ft:		
Gm Chemical Name:		Perfluorotetradecanoic acid (PFTeDA)				
Gm Samp Collection Date:		10/14/2019				
Gm Screen Top Depth Ft:						
Gm Screen Bottom Depth Ft:						
SRC Samp Collection Date:		10/14/2019				
SRC Samp Collection Time:		0540				
SRC Screen Top Depth Ft:						
SRC Screen Bottom Depth Ft:						
SRC Lab Note:		U				

Map Key	Number of Records	Direction	Distance (mi/ft)	Elev/Diff (ft)	Site	DB
32	1 of 1	NE	0.36 / 1,916.31	54.17 / 26	CA	PFAS GW

Well ID:	SL208013856-IC02	SRS Latitude:	33.664928678000003
Gm Dataset Name:	WB_CLEANUP	SRS Longitude:	-117.876708604
Gm Data Source:	GeoTracker	Latitude:	33.664928678000003
Gm Well Category:	MONITORING	Longitude:	-117.876708604
SRS Datum:	NAD83		
Gm Altwell Id1:	IC02		
Gm Altwell Id2:			
Gm Altwell Id3:			

Well Details

Gm Cas No:		SRC Chemical:	PFDOA
Gm Result:	.99	SRC Result:	.99
Gm Result Modifier:	ND	SRC Result Modifie:	ND
Gm Chemical Units:	NG/L	Src Chemical Units:	NG/L
Gm Chemical Vvl:	PFDOA	SRC Report Limit:	3.96
Gm Reporting Limit:	3.96	SRC Analytic Meth:	QSM PFAS
Gm Well Depth Ft:		SRC Well Depth Ft:	
Gm Chemical Name:	Perfluorododecanoic acid (PFDoDA)		
Gm Samp Collection Date:	10/14/2019		
Gm Screen Top Depth Ft:			
Gm Screen Bottom Depth Ft:			
SRC Samp Collection Date:	10/14/2019		
SRC Samp Collection Time:	0500		
SRC Screen Top Depth Ft:			
SRC Screen Bottom Depth Ft:			
SRC Lab Note:	U		

Well Details

Gm Cas No:		SRC Chemical:	NMEFOSAA
Gm Result:	.99	SRC Result:	.99
Gm Result Modifier:	ND	SRC Result Modifie:	ND
Gm Chemical Units:	NG/L	Src Chemical Units:	NG/L
Gm Chemical Vvl:	NMEFOSAA	SRC Report Limit:	3.96
Gm Reporting Limit:	3.96	SRC Analytic Meth:	QSM PFAS
Gm Well Depth Ft:		SRC Well Depth Ft:	
Gm Chemical Name:	N-Methyl perfluorooctane sulfonamidoacetic acid (NMEFOSAA)		
Gm Samp Collection Date:	10/14/2019		
Gm Screen Top Depth Ft:			
Gm Screen Bottom Depth Ft:			
SRC Samp Collection Date:	10/14/2019		
SRC Samp Collection Time:	0500		
SRC Screen Top Depth Ft:			
SRC Screen Bottom Depth Ft:			
SRC Lab Note:	U		

Well Details

Gm Cas No:		SRC Chemical:	PFBTA
Gm Result:	110	SRC Result:	110
Gm Result Modifier:	=	SRC Result Modifie:	=
Gm Chemical Units:	NG/L	Src Chemical Units:	NG/L
Gm Chemical Vvl:	PFBTA	SRC Report Limit:	3.96
Gm Reporting Limit:	3.96	SRC Analytic Meth:	QSM PFAS
Gm Well Depth Ft:		SRC Well Depth Ft:	
Gm Chemical Name:	Perfluorobutyric acid (PFBA)		
Gm Samp Collection Date:	10/14/2019		
Gm Screen Top Depth Ft:			
Gm Screen Bottom Depth Ft:			

Map Key	Number of Records	Direction	Distance (mi/ft)	Elev/Diff (ft)	Site	DB
SRC Samp Collection Date:		10/14/2019				
SRC Samp Collection Time:		0500				
SRC Screen Top Depth Ft:						
SRC Screen Bottom Depth Ft:						
SRC Lab Note:						
Well Details						
Gm Cas No:		SRC Chemical:		PFPEs		
Gm Result:	83	SRC Result:		83		
Gm Result Modifier:	=	SRC Result Modifie:		=		
Gm Chemical Units:	NG/L	Src Chemical Units:		NG/L		
Gm Chemical Vvl:	PFPEs	SRC Report Limit:		3.96		
Gm Reporting Limit:	3.96	SRC Analytic Meth:		QSMPFAS		
Gm Well Depth Ft:		SRC Well Depth Ft:				
Gm Chemical Name:	Perfluoropentane sulfonic acid (PFPeS)					
Gm Samp Collection Date:	10/14/2019					
Gm Screen Top Depth Ft:						
Gm Screen Bottom Depth Ft:						
SRC Samp Collection Date:	10/14/2019					
SRC Samp Collection Time:	0500					
SRC Screen Top Depth Ft:						
SRC Screen Bottom Depth Ft:						
SRC Lab Note:						
Well Details						
Gm Cas No:		SRC Chemical:		6:2FTS		
Gm Result:	3260	SRC Result:		3260		
Gm Result Modifier:	=	SRC Result Modifie:		=		
Gm Chemical Units:	NG/L	Src Chemical Units:		NG/L		
Gm Chemical Vvl:	6:2FTS	SRC Report Limit:		19.8		
Gm Reporting Limit:	19.8	SRC Analytic Meth:		QSMPFAS		
Gm Well Depth Ft:		SRC Well Depth Ft:				
Gm Chemical Name:	6:2 Fluorotelomer sulfonic acid (1H,1H,2H,2H-Perfluorooctanesulfonic acid) (6:2 FTS)					
Gm Samp Collection Date:	10/14/2019					
Gm Screen Top Depth Ft:						
Gm Screen Bottom Depth Ft:						
SRC Samp Collection Date:	10/14/2019					
SRC Samp Collection Time:	0500					
SRC Screen Top Depth Ft:						
SRC Screen Bottom Depth Ft:						
SRC Lab Note:						
Well Details						
Gm Cas No:		SRC Chemical:		PFDSA		
Gm Result:	.99	SRC Result:		.99		
Gm Result Modifier:	ND	SRC Result Modifie:		ND		
Gm Chemical Units:	NG/L	Src Chemical Units:		NG/L		
Gm Chemical Vvl:	PFDSA	SRC Report Limit:		3.96		
Gm Reporting Limit:	3.96	SRC Analytic Meth:		QSMPFAS		
Gm Well Depth Ft:		SRC Well Depth Ft:				
Gm Chemical Name:	Perfluorodecane sulfonic acid (PFDS)					
Gm Samp Collection Date:	10/14/2019					
Gm Screen Top Depth Ft:						
Gm Screen Bottom Depth Ft:						
SRC Samp Collection Date:	10/14/2019					
SRC Samp Collection Time:	0500					
SRC Screen Top Depth Ft:						
SRC Screen Bottom Depth Ft:						
SRC Lab Note:	U					

Map Key	Number of Records	Direction	Distance (mi/ft)	Elev/Diff (ft)	Site	DB
---------	-------------------	-----------	------------------	----------------	------	----

Gm Cas No:				SRC Chemical:	PFHA
Gm Result:	262			SRC Result:	262
Gm Result Modifier:	=			SRC Result Modifie:	=
Gm Chemical Units:	NG/L			Src Chemical Units:	NG/L
Gm Chemical Vvl:	PFHA			SRC Report Limit:	3.96
Gm Reporting Limit:	3.96			SRC Analytic Meth:	QSMPFAS
Gm Well Depth Ft:				SRC Well Depth Ft:	
Gm Chemical Name:		Perfluorohexanoic acid (PFHxA)			
Gm Samp Collection Date:		10/14/2019			
Gm Screen Top Depth Ft:					
Gm Screen Bottom Depth Ft:					
SRC Samp Collection Date:		10/14/2019			
SRC Samp Collection Time:		0500			
SRC Screen Top Depth Ft:					
SRC Screen Bottom Depth Ft:					
SRC Lab Note:					

Well Details

Gm Cas No:				SRC Chemical:	PFNDCA
Gm Result:	5.21			SRC Result:	5.21
Gm Result Modifier:	=			SRC Result Modifie:	=
Gm Chemical Units:	NG/L			Src Chemical Units:	NG/L
Gm Chemical Vvl:	PFNDCA			SRC Report Limit:	3.96
Gm Reporting Limit:	3.96			SRC Analytic Meth:	QSMPFAS
Gm Well Depth Ft:				SRC Well Depth Ft:	
Gm Chemical Name:		Perfluorodecanoic acid (PFDA)			
Gm Samp Collection Date:		10/14/2019			
Gm Screen Top Depth Ft:					
Gm Screen Bottom Depth Ft:					
SRC Samp Collection Date:		10/14/2019			
SRC Samp Collection Time:		0500			
SRC Screen Top Depth Ft:					
SRC Screen Bottom Depth Ft:					
SRC Lab Note:					

Well Details

Gm Cas No:				SRC Chemical:	4:2FTS
Gm Result:	1.84			SRC Result:	1.84
Gm Result Modifier:	=			SRC Result Modifie:	=
Gm Chemical Units:	NG/L			Src Chemical Units:	NG/L
Gm Chemical Vvl:	4:2FTS			SRC Report Limit:	3.96
Gm Reporting Limit:	3.96			SRC Analytic Meth:	QSMPFAS
Gm Well Depth Ft:				SRC Well Depth Ft:	
Gm Chemical Name:		4:2 Fluorotelomer sulfonic acid (1H, 1H, 2H, 2H-Perfluorohexanesulfonic acid) (4:2 FTS)			
Gm Samp Collection Date:		10/14/2019			
Gm Screen Top Depth Ft:					
Gm Screen Bottom Depth Ft:					
SRC Samp Collection Date:		10/14/2019			
SRC Samp Collection Time:		0500			
SRC Screen Top Depth Ft:					
SRC Screen Bottom Depth Ft:					
SRC Lab Note:		J			

Well Details

Gm Cas No:				SRC Chemical:	PFNS
Gm Result:	.99			SRC Result:	.99
Gm Result Modifier:	ND			SRC Result Modifie:	ND
Gm Chemical Units:	NG/L			Src Chemical Units:	NG/L
Gm Chemical Vvl:	PFNS			SRC Report Limit:	3.96
Gm Reporting Limit:	3.96			SRC Analytic Meth:	QSMPFAS
Gm Well Depth Ft:				SRC Well Depth Ft:	

Map Key	Number of Records	Direction	Distance (mi/ft)	Elev/Diff (ft)	Site	DB
Gm Chemical Name:		Perfluorononane sulfonic acid (PFNS)				
Gm Samp Collection Date:		10/14/2019				
Gm Screen Top Depth Ft:						
Gm Screen Bottom Depth Ft:						
SRC Samp Collection Date:		10/14/2019				
SRC Samp Collection Time:		0500				
SRC Screen Top Depth Ft:						
SRC Screen Bottom Depth Ft:						
SRC Lab Note:		U				

Well Details

Gm Cas No:			SRC Chemical:	NETFOSAA
Gm Result:		.99	SRC Result:	.99
Gm Result Modifier:		ND	SRC Result Modifie:	ND
Gm Chemical Units:		NG/L	Src Chemical Units:	NG/L
Gm Chemical Vvl:		NETFOSAA	SRC Report Limit:	3.96
Gm Reporting Limit:		3.96	SRC Analytic Meth:	QSMPFAS
Gm Well Depth Ft:			SRC Well Depth Ft:	
Gm Chemical Name:		N-Ethyl perfluorooctane sulfonamidoacetic acid (NEtFOSAA)		
Gm Samp Collection Date:		10/14/2019		
Gm Screen Top Depth Ft:				
Gm Screen Bottom Depth Ft:				
SRC Samp Collection Date:		10/14/2019		
SRC Samp Collection Time:		0500		
SRC Screen Top Depth Ft:				
SRC Screen Bottom Depth Ft:				
SRC Lab Note:		U		

Well Details

Gm Cas No:			SRC Chemical:	PFNA
Gm Result:		10.9	SRC Result:	10.9
Gm Result Modifier:		=	SRC Result Modifie:	=
Gm Chemical Units:		NG/L	Src Chemical Units:	NG/L
Gm Chemical Vvl:		PFNA	SRC Report Limit:	3.96
Gm Reporting Limit:		3.96	SRC Analytic Meth:	QSMPFAS
Gm Well Depth Ft:			SRC Well Depth Ft:	
Gm Chemical Name:		Perfluorononanoic acid (PFNA)		
Gm Samp Collection Date:		10/14/2019		
Gm Screen Top Depth Ft:				
Gm Screen Bottom Depth Ft:				
SRC Samp Collection Date:		10/14/2019		
SRC Samp Collection Time:		0500		
SRC Screen Top Depth Ft:				
SRC Screen Bottom Depth Ft:				
SRC Lab Note:				

Well Details

Gm Cas No:			SRC Chemical:	PFBSA
Gm Result:		136	SRC Result:	136
Gm Result Modifier:		=	SRC Result Modifie:	=
Gm Chemical Units:		NG/L	Src Chemical Units:	NG/L
Gm Chemical Vvl:		PFBSA	SRC Report Limit:	3.96
Gm Reporting Limit:		3.96	SRC Analytic Meth:	QSMPFAS
Gm Well Depth Ft:			SRC Well Depth Ft:	
Gm Chemical Name:		Perfluorobutane sulfonic acid (PFBS)		
Gm Samp Collection Date:		10/14/2019		
Gm Screen Top Depth Ft:				
Gm Screen Bottom Depth Ft:				
SRC Samp Collection Date:		10/14/2019		
SRC Samp Collection Time:		0500		
SRC Screen Top Depth Ft:				
SRC Screen Bottom Depth Ft:				

Map Key	Number of Records	Direction	Distance (mi/ft)	Elev/Diff (ft)	Site	DB
---------	-------------------	-----------	------------------	----------------	------	----

SRC Lab Note:

Well Details

Gm Cas No:		SRC Chemical:	PFHPA
Gm Result:	72.3	SRC Result:	72.3
Gm Result Modifier:	=	SRC Result Modifie:	=
Gm Chemical Units:	NG/L	Src Chemical Units:	NG/L
Gm Chemical Vvl:	PFHPA	SRC Report Limit:	3.96
Gm Reporting Limit:	3.96	SRC Analytic Meth:	QSMPFAS
Gm Well Depth Ft:		SRC Well Depth Ft:	
Gm Chemical Name:	Perfluoroheptanoic acid (PFHpA)		
Gm Samp Collection Date:	10/14/2019		
Gm Screen Top Depth Ft:			
Gm Screen Bottom Depth Ft:			
SRC Samp Collection Date:	10/14/2019		
SRC Samp Collection Time:	0500		
SRC Screen Top Depth Ft:			
SRC Screen Bottom Depth Ft:			
SRC Lab Note:			

Well Details

Gm Cas No:		SRC Chemical:	PFOSA
Gm Result:	4.15	SRC Result:	4.15
Gm Result Modifier:	=	SRC Result Modifie:	=
Gm Chemical Units:	NG/L	Src Chemical Units:	NG/L
Gm Chemical Vvl:	PFOSA	SRC Report Limit:	3.96
Gm Reporting Limit:	3.96	SRC Analytic Meth:	QSMPFAS
Gm Well Depth Ft:		SRC Well Depth Ft:	
Gm Chemical Name:	Perfluorooctane sulfonamide (PFOSAm)		
Gm Samp Collection Date:	10/14/2019		
Gm Screen Top Depth Ft:			
Gm Screen Bottom Depth Ft:			
SRC Samp Collection Date:	10/14/2019		
SRC Samp Collection Time:	0500		
SRC Screen Top Depth Ft:			
SRC Screen Bottom Depth Ft:			
SRC Lab Note:			

Well Details

Gm Cas No:		SRC Chemical:	PFHPSA
Gm Result:	23.4	SRC Result:	23.4
Gm Result Modifier:	=	SRC Result Modifie:	=
Gm Chemical Units:	NG/L	Src Chemical Units:	NG/L
Gm Chemical Vvl:	PFHPSA	SRC Report Limit:	3.96
Gm Reporting Limit:	3.96	SRC Analytic Meth:	QSMPFAS
Gm Well Depth Ft:		SRC Well Depth Ft:	
Gm Chemical Name:	Perfluoroheptane sulfonic acid (PFHpS)		
Gm Samp Collection Date:	10/14/2019		
Gm Screen Top Depth Ft:			
Gm Screen Bottom Depth Ft:			
SRC Samp Collection Date:	10/14/2019		
SRC Samp Collection Time:	0500		
SRC Screen Top Depth Ft:			
SRC Screen Bottom Depth Ft:			
SRC Lab Note:			

Well Details

Gm Cas No:		SRC Chemical:	PFOA
Gm Result:	142	SRC Result:	142
Gm Result Modifier:	=	SRC Result Modifie:	=

Map Key	Number of Records	Direction	Distance (mi/ft)	Elev/Diff (ft)	Site	DB
Gm Chemical Units:	NG/L				Src Chemical Units:	NG/L
Gm Chemical Vvl:	PFOA				SRC Report Limit:	3.96
Gm Reporting Limit:	3.96				SRC Analytic Meth:	QSMPFAS
Gm Well Depth Ft:					SRC Well Depth Ft:	
Gm Chemical Name:		Perfluorooctanoic acid (PFOA)				
Gm Samp Collection Date:		10/14/2019				
Gm Screen Top Depth Ft:						
Gm Screen Bottom Depth Ft:						
SRC Samp Collection Date:		10/14/2019				
SRC Samp Collection Time:		0500				
SRC Screen Top Depth Ft:						
SRC Screen Bottom Depth Ft:						
SRC Lab Note:						

Well Details

Gm Cas No:					SRC Chemical:	PFUNDCA
Gm Result:	.99				SRC Result:	.99
Gm Result Modifier:	ND				SRC Result Modifie:	ND
Gm Chemical Units:	NG/L				Src Chemical Units:	NG/L
Gm Chemical Vvl:	PFUNDCA				SRC Report Limit:	3.96
Gm Reporting Limit:	3.96				SRC Analytic Meth:	QSMPFAS
Gm Well Depth Ft:					SRC Well Depth Ft:	
Gm Chemical Name:		Perfluoroundecanoic acid (PFUnDA)				
Gm Samp Collection Date:		10/14/2019				
Gm Screen Top Depth Ft:						
Gm Screen Bottom Depth Ft:						
SRC Samp Collection Date:		10/14/2019				
SRC Samp Collection Time:		0500				
SRC Screen Top Depth Ft:						
SRC Screen Bottom Depth Ft:						
SRC Lab Note:		U				

Well Details

Gm Cas No:					SRC Chemical:	PFHXSA
Gm Result:	543				SRC Result:	543
Gm Result Modifier:	=				SRC Result Modifie:	=
Gm Chemical Units:	NG/L				Src Chemical Units:	NG/L
Gm Chemical Vvl:	PFHXSA				SRC Report Limit:	3.96
Gm Reporting Limit:	3.96				SRC Analytic Meth:	QSMPFAS
Gm Well Depth Ft:					SRC Well Depth Ft:	
Gm Chemical Name:		Perfluorohexanesulfonic acid (PFHxS)				
Gm Samp Collection Date:		10/14/2019				
Gm Screen Top Depth Ft:						
Gm Screen Bottom Depth Ft:						
SRC Samp Collection Date:		10/14/2019				
SRC Samp Collection Time:		0500				
SRC Screen Top Depth Ft:						
SRC Screen Bottom Depth Ft:						
SRC Lab Note:						

Well Details

Gm Cas No:					SRC Chemical:	PFPA
Gm Result:	177				SRC Result:	177
Gm Result Modifier:	=				SRC Result Modifie:	=
Gm Chemical Units:	NG/L				Src Chemical Units:	NG/L
Gm Chemical Vvl:	PFPA				SRC Report Limit:	3.96
Gm Reporting Limit:	3.96				SRC Analytic Meth:	QSMPFAS
Gm Well Depth Ft:					SRC Well Depth Ft:	
Gm Chemical Name:		Perfluoropentanoic acid (PFPeA)				
Gm Samp Collection Date:		10/14/2019				
Gm Screen Top Depth Ft:						
Gm Screen Bottom Depth Ft:						

Map Key	Number of Records	Direction	Distance (mi/ft)	Elev/Diff (ft)	Site	DB
---------	-------------------	-----------	------------------	----------------	------	----

SRC Samp Collection Date: 10/14/2019
 SRC Samp Collection Time: 0500
 SRC Screen Top Depth Ft:
 SRC Screen Bottom Depth Ft:
 SRC Lab Note:

Well Details

Gm Cas No:		SRC Chemical:	PFTEDA
Gm Result:	.99	SRC Result:	.99
Gm Result Modifier:	ND	SRC Result Modifie:	ND
Gm Chemical Units:	NG/L	Src Chemical Units:	NG/L
Gm Chemical Vvl:	PFTEDA	SRC Report Limit:	3.96
Gm Reporting Limit:	3.96	SRC Analytic Meth:	QSMPFAS
Gm Well Depth Ft:		SRC Well Depth Ft:	
Gm Chemical Name:	Perfluorotetradecanoic acid (PFTeDA)		
Gm Samp Collection Date:	10/14/2019		
Gm Screen Top Depth Ft:			
Gm Screen Bottom Depth Ft:			
SRC Samp Collection Date:	10/14/2019		
SRC Samp Collection Time:	0500		
SRC Screen Top Depth Ft:			
SRC Screen Bottom Depth Ft:			
SRC Lab Note:	U		

Well Details

Gm Cas No:		SRC Chemical:	8:2FTS
Gm Result:	195	SRC Result:	195
Gm Result Modifier:	=	SRC Result Modifie:	=
Gm Chemical Units:	NG/L	Src Chemical Units:	NG/L
Gm Chemical Vvl:	8:2FTS	SRC Report Limit:	3.96
Gm Reporting Limit:	3.96	SRC Analytic Meth:	QSMPFAS
Gm Well Depth Ft:		SRC Well Depth Ft:	
Gm Chemical Name:	8:2 Fluorotelomer sulfonic acid (1H, 1H, 2H, 2H-Perfluorodecanesulfonic acid) (8:2 FTS)		
Gm Samp Collection Date:	10/14/2019		
Gm Screen Top Depth Ft:			
Gm Screen Bottom Depth Ft:			
SRC Samp Collection Date:	10/14/2019		
SRC Samp Collection Time:	0500		
SRC Screen Top Depth Ft:			
SRC Screen Bottom Depth Ft:			
SRC Lab Note:			

Well Details

Gm Cas No:		SRC Chemical:	PFOS
Gm Result:	1290	SRC Result:	1290
Gm Result Modifier:	=	SRC Result Modifie:	=
Gm Chemical Units:	NG/L	Src Chemical Units:	NG/L
Gm Chemical Vvl:	PFOS	SRC Report Limit:	3.96
Gm Reporting Limit:	3.96	SRC Analytic Meth:	QSMPFAS
Gm Well Depth Ft:		SRC Well Depth Ft:	
Gm Chemical Name:	Perfluorooctane sulfonate (PFOS)		
Gm Samp Collection Date:	10/14/2019		
Gm Screen Top Depth Ft:			
Gm Screen Bottom Depth Ft:			
SRC Samp Collection Date:	10/14/2019		
SRC Samp Collection Time:	0500		
SRC Screen Top Depth Ft:			
SRC Screen Bottom Depth Ft:			
SRC Lab Note:			

Well Details

Map Key	Number of Records	Direction	Distance (mi/ft)	Elev/Diff (ft)	Site	DB
<hr/>						
Gm Cas No:					SRC Chemical:	PFTRIDA
Gm Result:	.99				SRC Result:	.99
Gm Result Modifier:	ND				SRC Result Modifie:	ND
Gm Chemical Units:	NG/L				Src Chemical Units:	NG/L
Gm Chemical Vvl:	PFTRIDA				SRC Report Limit:	3.96
Gm Reporting Limit:	3.96				SRC Analytic Meth:	QSMPFAS
Gm Well Depth Ft:					SRC Well Depth Ft:	
Gm Chemical Name:		Perfluorotridecanoic acid (PFTTrDA)				
Gm Samp Collection Date:		10/14/2019				
Gm Screen Top Depth Ft:						
Gm Screen Bottom Depth Ft:						
SRC Samp Collection Date:		10/14/2019				
SRC Samp Collection Time:		0500				
SRC Screen Top Depth Ft:						
SRC Screen Bottom Depth Ft:						
SRC Lab Note:		U				

[33](#) 1 of 1 NNE 0.37 / 1,932.52 52.91 / 25 PFAS GW CA

Well ID:	SL208013856-IC01	SRS Latitude:	33.665242910000003
Gm Dataset Name:	WB_CLEANUP	SRS Longitude:	-117.87722072
Gm Data Source:	GeoTracker	Latitude:	33.665242910000003
Gm Well Category:	MONITORING	Longitude:	-117.87722072
SRS Datum:	NAD83		
Gm Altwell Id1:	IC01		
Gm Altwell Id2:			
Gm Altwell Id3:			

Well Details

Gm Cas No:		SRC Chemical:	PFDOA
Gm Result:	1.01	SRC Result:	1.01
Gm Result Modifier:	ND	SRC Result Modifie:	ND
Gm Chemical Units:	NG/L	Src Chemical Units:	NG/L
Gm Chemical Vvl:	PFDOA	SRC Report Limit:	4.03
Gm Reporting Limit:	4.03	SRC Analytic Meth:	QSMPFAS
Gm Well Depth Ft:		SRC Well Depth Ft:	
Gm Chemical Name:	Perfluorododecanoic acid (PFDoDA)		
Gm Samp Collection Date:	10/14/2019		
Gm Screen Top Depth Ft:			
Gm Screen Bottom Depth Ft:			
SRC Samp Collection Date:	10/14/2019		
SRC Samp Collection Time:	0650		
SRC Screen Top Depth Ft:			
SRC Screen Bottom Depth Ft:			
SRC Lab Note:	U		

Well Details

Gm Cas No:		SRC Chemical:	PFUNDCA
Gm Result:	1.01	SRC Result:	1.01
Gm Result Modifier:	ND	SRC Result Modifie:	ND
Gm Chemical Units:	NG/L	Src Chemical Units:	NG/L
Gm Chemical Vvl:	PFUNDCA	SRC Report Limit:	4.03
Gm Reporting Limit:	4.03	SRC Analytic Meth:	QSMPFAS
Gm Well Depth Ft:		SRC Well Depth Ft:	
Gm Chemical Name:	Perfluoroundecanoic acid (PFUnDA)		
Gm Samp Collection Date:	10/14/2019		
Gm Screen Top Depth Ft:			
Gm Screen Bottom Depth Ft:			
SRC Samp Collection Date:	10/14/2019		
SRC Samp Collection Time:	0650		
SRC Screen Top Depth Ft:			

Map Key	Number of Records	Direction	Distance (mi/ft)	Elev/Diff (ft)	Site	DB
---------	-------------------	-----------	------------------	----------------	------	----

SRC Screen Bottom Depth Ft:
SRC Lab Note:

U

Well Details

Gm Cas No:		SRC Chemical:	4:2FTS
Gm Result:	1.01	SRC Result:	1.01
Gm Result Modifier:	ND	SRC Result Modifie:	ND
Gm Chemical Units:	NG/L	Src Chemical Units:	NG/L
Gm Chemical Vvl:	4:2FTS	SRC Report Limit:	4.03
Gm Reporting Limit:	4.03	SRC Analytic Meth:	QSMPFAS
Gm Well Depth Ft:		SRC Well Depth Ft:	
Gm Chemical Name:	4:2 Fluorotelomer sulfonic acid (1H, 1H, 2H, 2H-Perfluorohexanesulfonic acid) (4:2 FTS)		
Gm Samp Collection Date:	10/14/2019		
Gm Screen Top Depth Ft:			
Gm Screen Bottom Depth Ft:			
SRC Samp Collection Date:	10/14/2019		
SRC Samp Collection Time:	0650		
SRC Screen Top Depth Ft:			
SRC Screen Bottom Depth Ft:			
SRC Lab Note:	U		

Well Details

Gm Cas No:		SRC Chemical:	PFDOA
Gm Result:	.971	SRC Result:	.971
Gm Result Modifier:	ND	SRC Result Modifie:	ND
Gm Chemical Units:	NG/L	Src Chemical Units:	NG/L
Gm Chemical Vvl:	PFDOA	SRC Report Limit:	3.88
Gm Reporting Limit:	3.88	SRC Analytic Meth:	QSMPFAS
Gm Well Depth Ft:		SRC Well Depth Ft:	
Gm Chemical Name:	Perfluorododecanoic acid (PFDODA)		
Gm Samp Collection Date:	10/14/2019		
Gm Screen Top Depth Ft:			
Gm Screen Bottom Depth Ft:			
SRC Samp Collection Date:	10/14/2019		
SRC Samp Collection Time:	0620		
SRC Screen Top Depth Ft:			
SRC Screen Bottom Depth Ft:			
SRC Lab Note:	U		

Well Details

Gm Cas No:		SRC Chemical:	PFHXSA
Gm Result:	520	SRC Result:	520
Gm Result Modifier:	=	SRC Result Modifie:	=
Gm Chemical Units:	NG/L	Src Chemical Units:	NG/L
Gm Chemical Vvl:	PFHXSA	SRC Report Limit:	3.88
Gm Reporting Limit:	3.88	SRC Analytic Meth:	QSMPFAS
Gm Well Depth Ft:		SRC Well Depth Ft:	
Gm Chemical Name:	Perfluorohexanesulfonic acid (PFHxS)		
Gm Samp Collection Date:	10/14/2019		
Gm Screen Top Depth Ft:			
Gm Screen Bottom Depth Ft:			
SRC Samp Collection Date:	10/14/2019		
SRC Samp Collection Time:	0620		
SRC Screen Top Depth Ft:			
SRC Screen Bottom Depth Ft:			
SRC Lab Note:			

Well Details

Gm Cas No:		SRC Chemical:	4:2FTS
Gm Result:	2.06	SRC Result:	2.06

Map Key	Number of Records	Direction	Distance (mi/ft)	Elev/Diff (ft)	Site	DB
Gm Result Modifier:	=				SRC Result Modifie:	=
Gm Chemical Units:	NG/L				Src Chemical Units:	NG/L
Gm Chemical Vvl:	4:2FTS				SRC Report Limit:	3.88
Gm Reporting Limit:	3.88				SRC Analytic Meth:	QSMPFAS
Gm Well Depth Ft:					SRC Well Depth Ft:	
Gm Chemical Name:		4:2 Fluorotelomer sulfonic acid (1H, 1H, 2H, 2H-Perfluorohexanesulfonic acid) (4:2 FTS)				
Gm Samp Collection Date:		10/14/2019				
Gm Screen Top Depth Ft:						
Gm Screen Bottom Depth Ft:						
SRC Samp Collection Date:		10/14/2019				
SRC Samp Collection Time:		0620				
SRC Screen Top Depth Ft:						
SRC Screen Bottom Depth Ft:						
SRC Lab Note:		J				

Well Details

Gm Cas No:					SRC Chemical:	PFNA
Gm Result:	6.36				SRC Result:	6.36
Gm Result Modifier:	=				SRC Result Modifie:	=
Gm Chemical Units:	NG/L				Src Chemical Units:	NG/L
Gm Chemical Vvl:	PFNA				SRC Report Limit:	3.88
Gm Reporting Limit:	3.88				SRC Analytic Meth:	QSMPFAS
Gm Well Depth Ft:					SRC Well Depth Ft:	
Gm Chemical Name:		Perfluorononanoic acid (PFNA)				
Gm Samp Collection Date:		10/14/2019				
Gm Screen Top Depth Ft:						
Gm Screen Bottom Depth Ft:						
SRC Samp Collection Date:		10/14/2019				
SRC Samp Collection Time:		0620				
SRC Screen Top Depth Ft:						
SRC Screen Bottom Depth Ft:						
SRC Lab Note:						

Well Details

Gm Cas No:					SRC Chemical:	PFPA
Gm Result:	893				SRC Result:	893
Gm Result Modifier:	=				SRC Result Modifie:	=
Gm Chemical Units:	NG/L				Src Chemical Units:	NG/L
Gm Chemical Vvl:	PFPA				SRC Report Limit:	3.88
Gm Reporting Limit:	3.88				SRC Analytic Meth:	QSMPFAS
Gm Well Depth Ft:					SRC Well Depth Ft:	
Gm Chemical Name:		Perfluoropentanoic acid (PFPeA)				
Gm Samp Collection Date:		10/14/2019				
Gm Screen Top Depth Ft:						
Gm Screen Bottom Depth Ft:						
SRC Samp Collection Date:		10/14/2019				
SRC Samp Collection Time:		0620				
SRC Screen Top Depth Ft:						
SRC Screen Bottom Depth Ft:						
SRC Lab Note:						

Well Details

Gm Cas No:					SRC Chemical:	PFNS
Gm Result:	1.01				SRC Result:	1.01
Gm Result Modifier:	ND				SRC Result Modifie:	ND
Gm Chemical Units:	NG/L				Src Chemical Units:	NG/L
Gm Chemical Vvl:	PFNS				SRC Report Limit:	4.03
Gm Reporting Limit:	4.03				SRC Analytic Meth:	QSMPFAS
Gm Well Depth Ft:					SRC Well Depth Ft:	
Gm Chemical Name:		Perfluorononane sulfonic acid (PFNS)				
Gm Samp Collection Date:		10/14/2019				
Gm Screen Top Depth Ft:						

Map Key	Number of Records	Direction	Distance (mi/ft)	Elev/Diff (ft)	Site	DB
Gm Screen Bottom Depth Ft:						
SRC Samp Collection Date:		10/14/2019				
SRC Samp Collection Time:		0650				
SRC Screen Top Depth Ft:						
SRC Screen Bottom Depth Ft:						
SRC Lab Note:		U				
Well Details						
Gm Cas No:		SRC Chemical:		PFNDCA		
Gm Result:		SRC Result:		1.01		
Gm Result Modifier:		SRC Result Modifie:		ND		
Gm Chemical Units:		Src Chemical Units:		NG/L		
Gm Chemical Vvl:		SRC Report Limit:		4.03		
Gm Reporting Limit:		SRC Analytic Meth:		QSMPFAS		
Gm Well Depth Ft:		SRC Well Depth Ft:				
Gm Chemical Name:		Perfluorodecanoic acid (PFDA)				
Gm Samp Collection Date:		10/14/2019				
Gm Screen Top Depth Ft:						
Gm Screen Bottom Depth Ft:						
SRC Samp Collection Date:		10/14/2019				
SRC Samp Collection Time:		0650				
SRC Screen Top Depth Ft:						
SRC Screen Bottom Depth Ft:						
SRC Lab Note:		U				
Well Details						
Gm Cas No:		SRC Chemical:		PFTEDA		
Gm Result:		SRC Result:		.971		
Gm Result Modifier:		SRC Result Modifie:		ND		
Gm Chemical Units:		Src Chemical Units:		NG/L		
Gm Chemical Vvl:		SRC Report Limit:		3.88		
Gm Reporting Limit:		SRC Analytic Meth:		QSMPFAS		
Gm Well Depth Ft:		SRC Well Depth Ft:				
Gm Chemical Name:		Perfluorotetradecanoic acid (PFTeDA)				
Gm Samp Collection Date:		10/14/2019				
Gm Screen Top Depth Ft:						
Gm Screen Bottom Depth Ft:						
SRC Samp Collection Date:		10/14/2019				
SRC Samp Collection Time:		0620				
SRC Screen Top Depth Ft:						
SRC Screen Bottom Depth Ft:						
SRC Lab Note:		U				
Well Details						
Gm Cas No:		SRC Chemical:		PFNA		
Gm Result:		SRC Result:		4.25		
Gm Result Modifier:		SRC Result Modifie:		=		
Gm Chemical Units:		Src Chemical Units:		NG/L		
Gm Chemical Vvl:		SRC Report Limit:		4.03		
Gm Reporting Limit:		SRC Analytic Meth:		QSMPFAS		
Gm Well Depth Ft:		SRC Well Depth Ft:				
Gm Chemical Name:		Perfluorononanoic acid (PFNA)				
Gm Samp Collection Date:		10/14/2019				
Gm Screen Top Depth Ft:						
Gm Screen Bottom Depth Ft:						
SRC Samp Collection Date:		10/14/2019				
SRC Samp Collection Time:		0650				
SRC Screen Top Depth Ft:						
SRC Screen Bottom Depth Ft:						
SRC Lab Note:						

Map Key	Number of Records	Direction	Distance (mi/ft)	Elev/Diff (ft)	Site	DB
---------	-------------------	-----------	------------------	----------------	------	----

Well Details

Gm Cas No:		SRC Chemical:	8:2FTS
Gm Result:	4.9	SRC Result:	4.9
Gm Result Modifier:	=	SRC Result Modifie:	=
Gm Chemical Units:	NG/L	Src Chemical Units:	NG/L
Gm Chemical Vvl:	8:2FTS	SRC Report Limit:	4.03
Gm Reporting Limit:	4.03	SRC Analytic Meth:	QSM PFAS
Gm Well Depth Ft:		SRC Well Depth Ft:	
Gm Chemical Name:	8:2 Fluorotelomer sulfonic acid (1H, 1H, 2H, 2H-Perfluorodecanesulfonic acid) (8:2 FTS)		
Gm Samp Collection Date:	10/14/2019		
Gm Screen Top Depth Ft:			
Gm Screen Bottom Depth Ft:			
SRC Samp Collection Date:	10/14/2019		
SRC Samp Collection Time:	0650		
SRC Screen Top Depth Ft:			
SRC Screen Bottom Depth Ft:			
SRC Lab Note:			

Well Details

Gm Cas No:		SRC Chemical:	PFOA
Gm Result:	216	SRC Result:	216
Gm Result Modifier:	=	SRC Result Modifie:	=
Gm Chemical Units:	NG/L	Src Chemical Units:	NG/L
Gm Chemical Vvl:	PFOA	SRC Report Limit:	3.88
Gm Reporting Limit:	3.88	SRC Analytic Meth:	QSM PFAS
Gm Well Depth Ft:		SRC Well Depth Ft:	
Gm Chemical Name:	Perfluorooctanoic acid (PFOA)		
Gm Samp Collection Date:	10/14/2019		
Gm Screen Top Depth Ft:			
Gm Screen Bottom Depth Ft:			
SRC Samp Collection Date:	10/14/2019		
SRC Samp Collection Time:	0620		
SRC Screen Top Depth Ft:			
SRC Screen Bottom Depth Ft:			
SRC Lab Note:			

Well Details

Gm Cas No:		SRC Chemical:	NETFOSAA
Gm Result:	1.01	SRC Result:	1.01
Gm Result Modifier:	ND	SRC Result Modifie:	ND
Gm Chemical Units:	NG/L	Src Chemical Units:	NG/L
Gm Chemical Vvl:	NETFOSAA	SRC Report Limit:	4.03
Gm Reporting Limit:	4.03	SRC Analytic Meth:	QSM PFAS
Gm Well Depth Ft:		SRC Well Depth Ft:	
Gm Chemical Name:	N-Ethyl perfluorooctane sulfonamidoacetic acid (NETFOSAA)		
Gm Samp Collection Date:	10/14/2019		
Gm Screen Top Depth Ft:			
Gm Screen Bottom Depth Ft:			
SRC Samp Collection Date:	10/14/2019		
SRC Samp Collection Time:	0650		
SRC Screen Top Depth Ft:			
SRC Screen Bottom Depth Ft:			
SRC Lab Note:	U		

Well Details

Gm Cas No:		SRC Chemical:	PFOSA
Gm Result:	6.11	SRC Result:	6.11
Gm Result Modifier:	=	SRC Result Modifie:	=
Gm Chemical Units:	NG/L	Src Chemical Units:	NG/L
Gm Chemical Vvl:	PFOSA	SRC Report Limit:	3.88
Gm Reporting Limit:	3.88	SRC Analytic Meth:	QSM PFAS

Map Key	Number of Records	Direction	Distance (mi/ft)	Elev/Diff (ft)	Site	DB
---------	-------------------	-----------	------------------	----------------	------	----

Gm Well Depth Ft:					SRC Well Depth Ft:	
Gm Chemical Name:			Perfluorooctane sulfonamide (PFOSAm)			
Gm Samp Collection Date:			10/14/2019			
Gm Screen Top Depth Ft:						
Gm Screen Bottom Depth Ft:						
SRC Samp Collection Date:			10/14/2019			
SRC Samp Collection Time:			0620			
SRC Screen Top Depth Ft:						
SRC Screen Bottom Depth Ft:						
SRC Lab Note:						

Well Details

Gm Cas No:				SRC Chemical:	PFBSA
Gm Result:	137			SRC Result:	137
Gm Result Modifier:	=			SRC Result Modifie:	=
Gm Chemical Units:	NG/L			Src Chemical Units:	NG/L
Gm Chemical Vvl:	PFBSA			SRC Report Limit:	3.88
Gm Reporting Limit:	3.88			SRC Analytic Meth:	QSM PFAS
Gm Well Depth Ft:				SRC Well Depth Ft:	
Gm Chemical Name:			Perfluorobutane sulfonic acid (PFBS)		
Gm Samp Collection Date:			10/14/2019		
Gm Screen Top Depth Ft:					
Gm Screen Bottom Depth Ft:					
SRC Samp Collection Date:			10/14/2019		
SRC Samp Collection Time:			0620		
SRC Screen Top Depth Ft:					
SRC Screen Bottom Depth Ft:					
SRC Lab Note:					

Well Details

Gm Cas No:				SRC Chemical:	PFUNDCA
Gm Result:	.971			SRC Result:	.971
Gm Result Modifier:	ND			SRC Result Modifie:	ND
Gm Chemical Units:	NG/L			Src Chemical Units:	NG/L
Gm Chemical Vvl:	PFUNDCA			SRC Report Limit:	3.88
Gm Reporting Limit:	3.88			SRC Analytic Meth:	QSM PFAS
Gm Well Depth Ft:				SRC Well Depth Ft:	
Gm Chemical Name:			Perfluoroundecanoic acid (PFUnDA)		
Gm Samp Collection Date:			10/14/2019		
Gm Screen Top Depth Ft:					
Gm Screen Bottom Depth Ft:					
SRC Samp Collection Date:			10/14/2019		
SRC Samp Collection Time:			0620		
SRC Screen Top Depth Ft:					
SRC Screen Bottom Depth Ft:					
SRC Lab Note:			U		

Well Details

Gm Cas No:				SRC Chemical:	PFHA
Gm Result:	522			SRC Result:	522
Gm Result Modifier:	=			SRC Result Modifie:	=
Gm Chemical Units:	NG/L			Src Chemical Units:	NG/L
Gm Chemical Vvl:	PFHA			SRC Report Limit:	4.03
Gm Reporting Limit:	4.03			SRC Analytic Meth:	QSM PFAS
Gm Well Depth Ft:				SRC Well Depth Ft:	
Gm Chemical Name:			Perfluorohexanoic acid (PFHxA)		
Gm Samp Collection Date:			10/14/2019		
Gm Screen Top Depth Ft:					
Gm Screen Bottom Depth Ft:					
SRC Samp Collection Date:			10/14/2019		
SRC Samp Collection Time:			0650		
SRC Screen Top Depth Ft:					

Map Key	Number of Records	Direction	Distance (mi/ft)	Elev/Diff (ft)	Site	DB
---------	-------------------	-----------	------------------	----------------	------	----

SRC Screen Bottom Depth Ft:
SRC Lab Note:

Well Details

Gm Cas No:		SRC Chemical:	PFPEs
Gm Result:	86.8	SRC Result:	86.8
Gm Result Modifier:	=	SRC Result Modifie:	=
Gm Chemical Units:	NG/L	Src Chemical Units:	NG/L
Gm Chemical Vvl:	PFPEs	SRC Report Limit:	3.88
Gm Reporting Limit:	3.88	SRC Analytic Meth:	QSM PFAS
Gm Well Depth Ft:		SRC Well Depth Ft:	
Gm Chemical Name:	Perfluoropentane sulfonic acid (PFPeS)		
Gm Samp Collection Date:	10/14/2019		
Gm Screen Top Depth Ft:			
Gm Screen Bottom Depth Ft:			
SRC Samp Collection Date:	10/14/2019		
SRC Samp Collection Time:	0620		
SRC Screen Top Depth Ft:			
SRC Screen Bottom Depth Ft:			
SRC Lab Note:			

Well Details

Gm Cas No:		SRC Chemical:	PFBSA
Gm Result:	151	SRC Result:	151
Gm Result Modifier:	=	SRC Result Modifie:	=
Gm Chemical Units:	NG/L	Src Chemical Units:	NG/L
Gm Chemical Vvl:	PFBSA	SRC Report Limit:	4.03
Gm Reporting Limit:	4.03	SRC Analytic Meth:	QSM PFAS
Gm Well Depth Ft:		SRC Well Depth Ft:	
Gm Chemical Name:	Perfluorobutane sulfonic acid (PFBS)		
Gm Samp Collection Date:	10/14/2019		
Gm Screen Top Depth Ft:			
Gm Screen Bottom Depth Ft:			
SRC Samp Collection Date:	10/14/2019		
SRC Samp Collection Time:	0650		
SRC Screen Top Depth Ft:			
SRC Screen Bottom Depth Ft:			
SRC Lab Note:			

Well Details

Gm Cas No:		SRC Chemical:	PFTRIDA
Gm Result:	1.01	SRC Result:	1.01
Gm Result Modifier:	ND	SRC Result Modifie:	ND
Gm Chemical Units:	NG/L	Src Chemical Units:	NG/L
Gm Chemical Vvl:	PFTRIDA	SRC Report Limit:	4.03
Gm Reporting Limit:	4.03	SRC Analytic Meth:	QSM PFAS
Gm Well Depth Ft:		SRC Well Depth Ft:	
Gm Chemical Name:	Perfluorotridecanoic acid (PFTrDA)		
Gm Samp Collection Date:	10/14/2019		
Gm Screen Top Depth Ft:			
Gm Screen Bottom Depth Ft:			
SRC Samp Collection Date:	10/14/2019		
SRC Samp Collection Time:	0650		
SRC Screen Top Depth Ft:			
SRC Screen Bottom Depth Ft:			
SRC Lab Note:	U		

Well Details

Gm Cas No:		SRC Chemical:	PFOS
Gm Result:	181	SRC Result:	181

Map Key	Number of Records	Direction	Distance (mi/ft)	Elev/Diff (ft)	Site	DB
Gm Result Modifier:	=				SRC Result Modifie:	=
Gm Chemical Units:	NG/L				Src Chemical Units:	NG/L
Gm Chemical Vvl:	PFOS				SRC Report Limit:	4.03
Gm Reporting Limit:	4.03				SRC Analytic Meth:	QSM PFAS
Gm Well Depth Ft:					SRC Well Depth Ft:	
Gm Chemical Name:		Perfluorooctane sulfonate (PFOS)				
Gm Samp Collection Date:		10/14/2019				
Gm Screen Top Depth Ft:						
Gm Screen Bottom Depth Ft:						
SRC Samp Collection Date:		10/14/2019				
SRC Samp Collection Time:		0650				
SRC Screen Top Depth Ft:						
SRC Screen Bottom Depth Ft:						
SRC Lab Note:						

Well Details

Gm Cas No:					SRC Chemical:	PFDSA
Gm Result:	.971				SRC Result:	.971
Gm Result Modifier:	ND				SRC Result Modifie:	ND
Gm Chemical Units:	NG/L				Src Chemical Units:	NG/L
Gm Chemical Vvl:	PFDSA				SRC Report Limit:	3.88
Gm Reporting Limit:	3.88				SRC Analytic Meth:	QSM PFAS
Gm Well Depth Ft:					SRC Well Depth Ft:	
Gm Chemical Name:		Perfluorodecane sulfonic acid (PFDS)				
Gm Samp Collection Date:		10/14/2019				
Gm Screen Top Depth Ft:						
Gm Screen Bottom Depth Ft:						
SRC Samp Collection Date:		10/14/2019				
SRC Samp Collection Time:		0620				
SRC Screen Top Depth Ft:						
SRC Screen Bottom Depth Ft:						
SRC Lab Note:		U				

Well Details

Gm Cas No:					SRC Chemical:	6:2FTS
Gm Result:	2030				SRC Result:	2030
Gm Result Modifier:	=				SRC Result Modifie:	=
Gm Chemical Units:	NG/L				Src Chemical Units:	NG/L
Gm Chemical Vvl:	6:2FTS				SRC Report Limit:	20.2
Gm Reporting Limit:	20.2				SRC Analytic Meth:	QSM PFAS
Gm Well Depth Ft:					SRC Well Depth Ft:	
Gm Chemical Name:		6:2 Fluorotelomer sulfonic acid (1H,1H,2H,2H-Perfluorooctanesulfonic acid) (6:2 FTS)				
Gm Samp Collection Date:		10/14/2019				
Gm Screen Top Depth Ft:						
Gm Screen Bottom Depth Ft:						
SRC Samp Collection Date:		10/14/2019				
SRC Samp Collection Time:		0650				
SRC Screen Top Depth Ft:						
SRC Screen Bottom Depth Ft:						
SRC Lab Note:						

Well Details

Gm Cas No:					SRC Chemical:	PFTEDA
Gm Result:	1.01				SRC Result:	1.01
Gm Result Modifier:	ND				SRC Result Modifie:	ND
Gm Chemical Units:	NG/L				Src Chemical Units:	NG/L
Gm Chemical Vvl:	PFTEDA				SRC Report Limit:	4.03
Gm Reporting Limit:	4.03				SRC Analytic Meth:	QSM PFAS
Gm Well Depth Ft:					SRC Well Depth Ft:	
Gm Chemical Name:		Perfluorotetradecanoic acid (PFTeDA)				
Gm Samp Collection Date:		10/14/2019				
Gm Screen Top Depth Ft:						

Map Key	Number of Records	Direction	Distance (mi/ft)	Elev/Diff (ft)	Site	DB
<hr/>						
Gm Screen Bottom Depth Ft:						
SRC Samp Collection Date:		10/14/2019				
SRC Samp Collection Time:		0650				
SRC Screen Top Depth Ft:						
SRC Screen Bottom Depth Ft:						
SRC Lab Note:		U				
<u>Well Details</u>						
Gm Cas No:				SRC Chemical:	PFDSA	
Gm Result:		1.01		SRC Result:	1.01	
Gm Result Modifier:		ND		SRC Result Modifie:	ND	
Gm Chemical Units:		NG/L		Src Chemical Units:	NG/L	
Gm Chemical Vvl:		PFDSA		SRC Report Limit:	4.03	
Gm Reporting Limit:		4.03		SRC Analytic Meth:	QSMPFAS	
Gm Well Depth Ft:				SRC Well Depth Ft:		
Gm Chemical Name:		Perfluorodecane sulfonic acid (PFDS)				
Gm Samp Collection Date:		10/14/2019				
Gm Screen Top Depth Ft:						
Gm Screen Bottom Depth Ft:						
SRC Samp Collection Date:		10/14/2019				
SRC Samp Collection Time:		0650				
SRC Screen Top Depth Ft:						
SRC Screen Bottom Depth Ft:						
SRC Lab Note:		U				
<u>Well Details</u>						
Gm Cas No:				SRC Chemical:	PFOA	
Gm Result:		136		SRC Result:	136	
Gm Result Modifier:		=		SRC Result Modifie:	=	
Gm Chemical Units:		NG/L		Src Chemical Units:	NG/L	
Gm Chemical Vvl:		PFOA		SRC Report Limit:	4.03	
Gm Reporting Limit:		4.03		SRC Analytic Meth:	QSMPFAS	
Gm Well Depth Ft:				SRC Well Depth Ft:		
Gm Chemical Name:		Perfluorooctanoic acid (PFOA)				
Gm Samp Collection Date:		10/14/2019				
Gm Screen Top Depth Ft:						
Gm Screen Bottom Depth Ft:						
SRC Samp Collection Date:		10/14/2019				
SRC Samp Collection Time:		0650				
SRC Screen Top Depth Ft:						
SRC Screen Bottom Depth Ft:						
SRC Lab Note:						
<u>Well Details</u>						
Gm Cas No:				SRC Chemical:	PFOS	
Gm Result:		191		SRC Result:	191	
Gm Result Modifier:		=		SRC Result Modifie:	=	
Gm Chemical Units:		NG/L		Src Chemical Units:	NG/L	
Gm Chemical Vvl:		PFOS		SRC Report Limit:	3.88	
Gm Reporting Limit:		3.88		SRC Analytic Meth:	QSMPFAS	
Gm Well Depth Ft:				SRC Well Depth Ft:		
Gm Chemical Name:		Perfluorooctane sulfonate (PFOS)				
Gm Samp Collection Date:		10/14/2019				
Gm Screen Top Depth Ft:						
Gm Screen Bottom Depth Ft:						
SRC Samp Collection Date:		10/14/2019				
SRC Samp Collection Time:		0620				
SRC Screen Top Depth Ft:						
SRC Screen Bottom Depth Ft:						
SRC Lab Note:						

Map Key	Number of Records	Direction	Distance (mi/ft)	Elev/Diff (ft)	Site	DB
---------	-------------------	-----------	------------------	----------------	------	----

Well Details

Gm Cas No:					SRC Chemical:	PFPA
Gm Result:	437				SRC Result:	437
Gm Result Modifier:	=				SRC Result Modifie:	=
Gm Chemical Units:	NG/L				Src Chemical Units:	NG/L
Gm Chemical Vvl:	PFPA				SRC Report Limit:	4.03
Gm Reporting Limit:	4.03				SRC Analytic Meth:	QSM PFAS
Gm Well Depth Ft:					SRC Well Depth Ft:	
Gm Chemical Name:		Perfluoropentanoic acid (PFPeA)				
Gm Samp Collection Date:		10/14/2019				
Gm Screen Top Depth Ft:						
Gm Screen Bottom Depth Ft:						
SRC Samp Collection Date:		10/14/2019				
SRC Samp Collection Time:		0650				
SRC Screen Top Depth Ft:						
SRC Screen Bottom Depth Ft:						
SRC Lab Note:						

Well Details

Gm Cas No:					SRC Chemical:	PFOSA
Gm Result:	3.01				SRC Result:	3.01
Gm Result Modifier:	=				SRC Result Modifie:	=
Gm Chemical Units:	NG/L				Src Chemical Units:	NG/L
Gm Chemical Vvl:	PFOSA				SRC Report Limit:	4.03
Gm Reporting Limit:	4.03				SRC Analytic Meth:	QSM PFAS
Gm Well Depth Ft:					SRC Well Depth Ft:	
Gm Chemical Name:		Perfluorooctane sulfonamide (PFOSAm)				
Gm Samp Collection Date:		10/14/2019				
Gm Screen Top Depth Ft:						
Gm Screen Bottom Depth Ft:						
SRC Samp Collection Date:		10/14/2019				
SRC Samp Collection Time:		0650				
SRC Screen Top Depth Ft:						
SRC Screen Bottom Depth Ft:						
SRC Lab Note:		J				

Well Details

Gm Cas No:					SRC Chemical:	PFNS
Gm Result:	.971				SRC Result:	.971
Gm Result Modifier:	ND				SRC Result Modifie:	ND
Gm Chemical Units:	NG/L				Src Chemical Units:	NG/L
Gm Chemical Vvl:	PFNS				SRC Report Limit:	3.88
Gm Reporting Limit:	3.88				SRC Analytic Meth:	QSM PFAS
Gm Well Depth Ft:					SRC Well Depth Ft:	
Gm Chemical Name:		Perfluorononane sulfonic acid (PFNS)				
Gm Samp Collection Date:		10/14/2019				
Gm Screen Top Depth Ft:						
Gm Screen Bottom Depth Ft:						
SRC Samp Collection Date:		10/14/2019				
SRC Samp Collection Time:		0620				
SRC Screen Top Depth Ft:						
SRC Screen Bottom Depth Ft:						
SRC Lab Note:		U				

Well Details

Gm Cas No:					SRC Chemical:	PFHPA
Gm Result:	346				SRC Result:	346
Gm Result Modifier:	=				SRC Result Modifie:	=
Gm Chemical Units:	NG/L				Src Chemical Units:	NG/L
Gm Chemical Vvl:	PFHPA				SRC Report Limit:	3.88
Gm Reporting Limit:	3.88				SRC Analytic Meth:	QSM PFAS

Map Key	Number of Records	Direction	Distance (mi/ft)	Elev/Diff (ft)	Site	DB
---------	-------------------	-----------	------------------	----------------	------	----

Gm Well Depth Ft:					SRC Well Depth Ft:	
Gm Chemical Name:			Perfluoroheptanoic acid (PFHpA)			
Gm Samp Collection Date:			10/14/2019			
Gm Screen Top Depth Ft:						
Gm Screen Bottom Depth Ft:						
SRC Samp Collection Date:			10/14/2019			
SRC Samp Collection Time:			0620			
SRC Screen Top Depth Ft:						
SRC Screen Bottom Depth Ft:						
SRC Lab Note:						

Well Details

Gm Cas No:				SRC Chemical:	PFBTA
Gm Result:	142			SRC Result:	142
Gm Result Modifier:	=			SRC Result Modifie:	=
Gm Chemical Units:	NG/L			Src Chemical Units:	NG/L
Gm Chemical Vvl:	PFBTA			SRC Report Limit:	4.03
Gm Reporting Limit:	4.03			SRC Analytic Meth:	QSM PFAS
Gm Well Depth Ft:				SRC Well Depth Ft:	
Gm Chemical Name:			Perfluorobutyric acid (PFBA)		
Gm Samp Collection Date:			10/14/2019		
Gm Screen Top Depth Ft:					
Gm Screen Bottom Depth Ft:					
SRC Samp Collection Date:			10/14/2019		
SRC Samp Collection Time:			0650		
SRC Screen Top Depth Ft:					
SRC Screen Bottom Depth Ft:					
SRC Lab Note:					

Well Details

Gm Cas No:				SRC Chemical:	PFHPSA
Gm Result:	13.5			SRC Result:	13.5
Gm Result Modifier:	=			SRC Result Modifie:	=
Gm Chemical Units:	NG/L			Src Chemical Units:	NG/L
Gm Chemical Vvl:	PFHPSA			SRC Report Limit:	3.88
Gm Reporting Limit:	3.88			SRC Analytic Meth:	QSM PFAS
Gm Well Depth Ft:				SRC Well Depth Ft:	
Gm Chemical Name:			Perfluoroheptane sulfonic acid (PFHpS)		
Gm Samp Collection Date:			10/14/2019		
Gm Screen Top Depth Ft:					
Gm Screen Bottom Depth Ft:					
SRC Samp Collection Date:			10/14/2019		
SRC Samp Collection Time:			0620		
SRC Screen Top Depth Ft:					
SRC Screen Bottom Depth Ft:					
SRC Lab Note:					

Well Details

Gm Cas No:				SRC Chemical:	8:2FTS
Gm Result:	8.44			SRC Result:	8.44
Gm Result Modifier:	=			SRC Result Modifie:	=
Gm Chemical Units:	NG/L			Src Chemical Units:	NG/L
Gm Chemical Vvl:	8:2FTS			SRC Report Limit:	3.88
Gm Reporting Limit:	3.88			SRC Analytic Meth:	QSM PFAS
Gm Well Depth Ft:				SRC Well Depth Ft:	
Gm Chemical Name:			8:2 Fluorotelomer sulfonic acid (1H, 1H, 2H, 2H-Perfluorodecanesulfonic acid) (8:2 FTS)		
Gm Samp Collection Date:			10/14/2019		
Gm Screen Top Depth Ft:					
Gm Screen Bottom Depth Ft:					
SRC Samp Collection Date:			10/14/2019		
SRC Samp Collection Time:			0620		
SRC Screen Top Depth Ft:					

Map Key	Number of Records	Direction	Distance (mi/ft)	Elev/Diff (ft)	Site	DB
---------	-------------------	-----------	------------------	----------------	------	----

SRC Screen Bottom Depth Ft:
SRC Lab Note:

Well Details

Gm Cas No:		SRC Chemical:	NMEFOSAA
Gm Result:	1.01	SRC Result:	1.01
Gm Result Modifier:	ND	SRC Result Modifie:	ND
Gm Chemical Units:	NG/L	Src Chemical Units:	NG/L
Gm Chemical Vvl:	NMEFOSAA	SRC Report Limit:	4.03
Gm Reporting Limit:	4.03	SRC Analytic Meth:	QSMPFAS
Gm Well Depth Ft:		SRC Well Depth Ft:	
Gm Chemical Name:	N-Methyl perfluorooctane sulfonamidoacetic acid (NMeFOSAA)		
Gm Samp Collection Date:	10/14/2019		
Gm Screen Top Depth Ft:			
Gm Screen Bottom Depth Ft:			
SRC Samp Collection Date:	10/14/2019		
SRC Samp Collection Time:	0650		
SRC Screen Top Depth Ft:			
SRC Screen Bottom Depth Ft:			
SRC Lab Note:	U		

Well Details

Gm Cas No:		SRC Chemical:	PFHXSA
Gm Result:	516	SRC Result:	516
Gm Result Modifier:	=	SRC Result Modifie:	=
Gm Chemical Units:	NG/L	Src Chemical Units:	NG/L
Gm Chemical Vvl:	PFHXSA	SRC Report Limit:	4.03
Gm Reporting Limit:	4.03	SRC Analytic Meth:	QSMPFAS
Gm Well Depth Ft:		SRC Well Depth Ft:	
Gm Chemical Name:	Perfluorohexanesulfonic acid (PFHxS)		
Gm Samp Collection Date:	10/14/2019		
Gm Screen Top Depth Ft:			
Gm Screen Bottom Depth Ft:			
SRC Samp Collection Date:	10/14/2019		
SRC Samp Collection Time:	0650		
SRC Screen Top Depth Ft:			
SRC Screen Bottom Depth Ft:			
SRC Lab Note:			

Well Details

Gm Cas No:		SRC Chemical:	PFPES
Gm Result:	93.9	SRC Result:	93.9
Gm Result Modifier:	=	SRC Result Modifie:	=
Gm Chemical Units:	NG/L	Src Chemical Units:	NG/L
Gm Chemical Vvl:	PFPES	SRC Report Limit:	4.03
Gm Reporting Limit:	4.03	SRC Analytic Meth:	QSMPFAS
Gm Well Depth Ft:		SRC Well Depth Ft:	
Gm Chemical Name:	Perfluoropentane sulfonoic acid (PFPeS)		
Gm Samp Collection Date:	10/14/2019		
Gm Screen Top Depth Ft:			
Gm Screen Bottom Depth Ft:			
SRC Samp Collection Date:	10/14/2019		
SRC Samp Collection Time:	0650		
SRC Screen Top Depth Ft:			
SRC Screen Bottom Depth Ft:			
SRC Lab Note:			

Well Details

Gm Cas No:		SRC Chemical:	NETFOSAA
Gm Result:	.971	SRC Result:	.971

Map Key	Number of Records	Direction	Distance (mi/ft)	Elev/Diff (ft)	Site	DB
Gm Result Modifier:	ND				SRC Result Modifie:	ND
Gm Chemical Units:	NG/L				Src Chemical Units:	NG/L
Gm Chemical Vvl:	NETFOSAA				SRC Report Limit:	3.88
Gm Reporting Limit:	3.88				SRC Analytic Meth:	QSMPFAS
Gm Well Depth Ft:					SRC Well Depth Ft:	
Gm Chemical Name:		N-Ethyl perfluorooctane sulfonamidoacetic acid (NETFOSAA)				
Gm Samp Collection Date:		10/14/2019				
Gm Screen Top Depth Ft:						
Gm Screen Bottom Depth Ft:						
SRC Samp Collection Date:		10/14/2019				
SRC Samp Collection Time:		0620				
SRC Screen Top Depth Ft:						
SRC Screen Bottom Depth Ft:						
SRC Lab Note:		U				

Well Details

Gm Cas No:					SRC Chemical:	6:2FTS
Gm Result:	4490				SRC Result:	4490
Gm Result Modifier:	=				SRC Result Modifie:	=
Gm Chemical Units:	NG/L				Src Chemical Units:	NG/L
Gm Chemical Vvl:	6:2FTS				SRC Report Limit:	19.4
Gm Reporting Limit:	19.4				SRC Analytic Meth:	QSMPFAS
Gm Well Depth Ft:					SRC Well Depth Ft:	
Gm Chemical Name:		6:2 Fluorotelomer sulfonic acid (1H,1H,2H,2H-Perfluorooctanesulfonic acid) (6:2 FTS)				
Gm Samp Collection Date:		10/14/2019				
Gm Screen Top Depth Ft:						
Gm Screen Bottom Depth Ft:						
SRC Samp Collection Date:		10/14/2019				
SRC Samp Collection Time:		0620				
SRC Screen Top Depth Ft:						
SRC Screen Bottom Depth Ft:						
SRC Lab Note:						

Well Details

Gm Cas No:					SRC Chemical:	PFBTA
Gm Result:	231				SRC Result:	231
Gm Result Modifier:	=				SRC Result Modifie:	=
Gm Chemical Units:	NG/L				Src Chemical Units:	NG/L
Gm Chemical Vvl:	PFBTA				SRC Report Limit:	3.88
Gm Reporting Limit:	3.88				SRC Analytic Meth:	QSMPFAS
Gm Well Depth Ft:					SRC Well Depth Ft:	
Gm Chemical Name:		Perfluorobutyric acid (PFBA)				
Gm Samp Collection Date:		10/14/2019				
Gm Screen Top Depth Ft:						
Gm Screen Bottom Depth Ft:						
SRC Samp Collection Date:		10/14/2019				
SRC Samp Collection Time:		0620				
SRC Screen Top Depth Ft:						
SRC Screen Bottom Depth Ft:						
SRC Lab Note:						

Well Details

Gm Cas No:					SRC Chemical:	PFHPSA
Gm Result:	11.2				SRC Result:	11.2
Gm Result Modifier:	=				SRC Result Modifie:	=
Gm Chemical Units:	NG/L				Src Chemical Units:	NG/L
Gm Chemical Vvl:	PFHPSA				SRC Report Limit:	4.03
Gm Reporting Limit:	4.03				SRC Analytic Meth:	QSMPFAS
Gm Well Depth Ft:					SRC Well Depth Ft:	
Gm Chemical Name:		Perfluoroheptane sulfonic acid (PFHpS)				
Gm Samp Collection Date:		10/14/2019				
Gm Screen Top Depth Ft:						

Map Key	Number of Records	Direction	Distance (mi/ft)	Elev/Diff (ft)	Site	DB
<hr/>						
Gm Screen Bottom Depth Ft:						
SRC Samp Collection Date:		10/14/2019				
SRC Samp Collection Time:		0650				
SRC Screen Top Depth Ft:						
SRC Screen Bottom Depth Ft:						
SRC Lab Note:						
<u>Well Details</u>						
Gm Cas No:				SRC Chemical:		PFTRIDA
Gm Result:		.971			SRC Result:	.971
Gm Result Modifier:		ND			SRC Result Modifie:	ND
Gm Chemical Units:		NG/L			Src Chemical Units:	NG/L
Gm Chemical Vvl:		PFTRIDA			SRC Report Limit:	3.88
Gm Reporting Limit:		3.88			SRC Analytic Meth:	QSMPFAS
Gm Well Depth Ft:				SRC Well Depth Ft:		
Gm Chemical Name:		Perfluorotridecanoic acid (PFTrDA)				
Gm Samp Collection Date:		10/14/2019				
Gm Screen Top Depth Ft:						
Gm Screen Bottom Depth Ft:						
SRC Samp Collection Date:		10/14/2019				
SRC Samp Collection Time:		0620				
SRC Screen Top Depth Ft:						
SRC Screen Bottom Depth Ft:						
SRC Lab Note:		U				
<u>Well Details</u>						
Gm Cas No:				SRC Chemical:		PFHA
Gm Result:		831			SRC Result:	831
Gm Result Modifier:		=			SRC Result Modifie:	=
Gm Chemical Units:		NG/L			Src Chemical Units:	NG/L
Gm Chemical Vvl:		PFHA			SRC Report Limit:	3.88
Gm Reporting Limit:		3.88			SRC Analytic Meth:	QSMPFAS
Gm Well Depth Ft:				SRC Well Depth Ft:		
Gm Chemical Name:		Perfluorohexanoic acid (PFHxA)				
Gm Samp Collection Date:		10/14/2019				
Gm Screen Top Depth Ft:						
Gm Screen Bottom Depth Ft:						
SRC Samp Collection Date:		10/14/2019				
SRC Samp Collection Time:		0620				
SRC Screen Top Depth Ft:						
SRC Screen Bottom Depth Ft:						
SRC Lab Note:						
<u>Well Details</u>						
Gm Cas No:				SRC Chemical:		PFNDCA
Gm Result:		1.05			SRC Result:	1.05
Gm Result Modifier:		=			SRC Result Modifie:	=
Gm Chemical Units:		NG/L			Src Chemical Units:	NG/L
Gm Chemical Vvl:		PFNDCA			SRC Report Limit:	3.88
Gm Reporting Limit:		3.88			SRC Analytic Meth:	QSMPFAS
Gm Well Depth Ft:				SRC Well Depth Ft:		
Gm Chemical Name:		Perfluorodecanoic acid (PFDA)				
Gm Samp Collection Date:		10/14/2019				
Gm Screen Top Depth Ft:						
Gm Screen Bottom Depth Ft:						
SRC Samp Collection Date:		10/14/2019				
SRC Samp Collection Time:		0620				
SRC Screen Top Depth Ft:						
SRC Screen Bottom Depth Ft:						
SRC Lab Note:		J				

Map Key	Number of Records	Direction	Distance (mi/ft)	Elev/Diff (ft)	Site	DB
---------	-------------------	-----------	------------------	----------------	------	----

Well Details

Gm Cas No:		SRC Chemical:	PFHPA
Gm Result:	169	SRC Result:	169
Gm Result Modifier:	=	SRC Result Modifie:	=
Gm Chemical Units:	NG/L	Src Chemical Units:	NG/L
Gm Chemical Vvl:	PFHPA	SRC Report Limit:	4.03
Gm Reporting Limit:	4.03	SRC Analytic Meth:	QSMPFAS
Gm Well Depth Ft:		SRC Well Depth Ft:	
Gm Chemical Name:	Perfluoroheptanoic acid (PFHpA)		
Gm Samp Collection Date:	10/14/2019		
Gm Screen Top Depth Ft:			
Gm Screen Bottom Depth Ft:			
SRC Samp Collection Date:	10/14/2019		
SRC Samp Collection Time:	0650		
SRC Screen Top Depth Ft:			
SRC Screen Bottom Depth Ft:			
SRC Lab Note:			

Well Details

Gm Cas No:		SRC Chemical:	NMEFOSAA
Gm Result:	.971	SRC Result:	.971
Gm Result Modifier:	ND	SRC Result Modifie:	ND
Gm Chemical Units:	NG/L	Src Chemical Units:	NG/L
Gm Chemical Vvl:	NMEFOSAA	SRC Report Limit:	3.88
Gm Reporting Limit:	3.88	SRC Analytic Meth:	QSMPFAS
Gm Well Depth Ft:		SRC Well Depth Ft:	
Gm Chemical Name:	N-Methyl perfluorooctane sulfonamidoacetic acid (NMeFOSAA)		
Gm Samp Collection Date:	10/14/2019		
Gm Screen Top Depth Ft:			
Gm Screen Bottom Depth Ft:			
SRC Samp Collection Date:	10/14/2019		
SRC Samp Collection Time:	0620		
SRC Screen Top Depth Ft:			
SRC Screen Bottom Depth Ft:			
SRC Lab Note:	U		

34	1 of 1	NE	0.38 / 1,983.29	55.78 / 28	AMERICAN AIR CENTER (UCO AIR) 19461 S AIRPORT WAY SANTA ANA CA 92707	LUST
--------------------	--------	----	--------------------	---------------	--	------

Global ID:	T0605900159	Census Tract:	6059062610
Site Facility Type:		Census Tract (SRCH):	6059062610
Status:	Open - Remediation	Oil Field (SRCH):	
Status Date (DL):	10/4/2000	Oil Field Oper (SRCH):	
Cleanup Status:		Latitude:	
Case Type (DL):	LUST Cleanup Site	Longitude:	
RWQCB Region (DL):	SANTA ANA RWQCB (REGION 8)		
Site Facility Name:			
Business Name (DL):	AMERICAN AIR CENTER (UCO AIR)		
Address:	19461 S AIRPORT WAY		
City:	SANTA ANA		
State:	CA		
Zip:	92707		
County:	ORANGE		

GeoTracker Sites Data Download - Site Details

CUF Case:	YES
Lead Agency:	SANTA ANA RWQCB (REGION 8)
Case Worker:	PSY
Local Agency:	ORANGE COUNTY
RB Case No:	083000209T

Map Key	Number of Records	Direction	Distance (mi/ft)	Elev/Diff (ft)	Site	DB
---------	-------------------	-----------	------------------	----------------	------	----

Local Case No:
File Location: Regional Board
Potential COC: Aviation, Total Petroleum Hydrocarbons (TPH)
Potential Media of Concern: Other Groundwater (uses other than drinking water)
Begin Date: 1/14/1987
How Discovered: Inventory Control
How Discovered Description:
Stop Method: Close and Remove Tank
Stop Description: Tank removal
Calwater Watershed Name: Santa Ana River - Lower Santa Ana River - East Coastal Plain (801.11)
DWR GW Subbasin Name: Coastal Plain Of Orange County (8-001)
Disadvantaged Community:
CalEnvScreen Score:
Coordinate Source: Google Map Move
Discharge Cause: Physc / Mech Damage
Discharge Source: Piping
EPA Region: 9
Leak Reported Dt: 1987-01-16 00:00:00
Military DoD Site: No
No Further Action Dt:
Qty Rlsd Gallons: 60
Facility Project Sub Type:
Calenviroscreen 3 Score: 51-55%
Calenviroscreen 4 Score: 40-45%
Site History:

Tank integrity testing on January 14, 1987 revealed a release of petroleum hydrocarbons from a fuel line (pipe) from a 10,000 gallon underground storage tank. Preliminary site investigation and excavation were conducted on January 16, 1987. See the file for the history of soil and groundwater investigation at the John Wayne Airport old fuel farm.

GeoTracker Sites Data Download - Regulatory Contacts

Contact Type: Regional Board Caseworker - Primary Caseworker
Contact Name: PAMELA YBARRA
Organization Name: SANTA ANA RWQCB (REGION 8)
Address: 3737 Main Street #500
City: RIVERSIDE
Email: pamela.ybarra@waterboards.ca.gov
Phone No: 9517824990

Contact Type: Local Agency Caseworker
Contact Name: GENIECE HIGGINS
Organization Name: ORANGE COUNTY
Address: 1241 E, DYER ROAD, STE. 120
City: SANTA ANA
Email: ghiggins@ochca.com
Phone No:

GeoTracker Sites Data Download - Status History

Status: Open - Remediation
Status Date: 10/4/2000

Status: Open - Site Assessment
Status Date: 3/1/1987

Status: Open - Case Begin Date
Status Date: 1/14/1987

GeoTracker Search - Regulatory Profile (as of October 16, 2023)

Site Facility Name: AMERICAN AIR CENTER (UCO AIR)
Site Facility Type: LUST CLEANUP SITE
Cleanup Status: OPEN - REMEDIATION
Address: 19461 S AIRPORT WAY

Map Key	Number of Records	Direction	Distance (mi/ft)	Elev/Diff (ft)	Site	DB
City:		SANTA ANA				
Zip:		92707				
County:		ORANGE				
Report Link:		https://geotracker.waterboards.ca.gov/profile_report?global_id=T0605900159				
Cleanup Status Detail:		OPEN - REMEDIATION AS OF 10/4/2000				
Project Status:						
Cleanup History Link:		https://geotracker.waterboards.ca.gov/profile_report_include?global_id=T0605900159&tabname=regulatoryhistory				
Potential COC:		AVIATION, TOTAL PETROLEUM HYDROCARBONS (TPH)				
Potential Media of Concern:		OTHER GROUNDWATER (USES OTHER THAN DRINKING WATER)				
File Location:		REGIONAL BOARD				
User Defined Beneficial Use:						
Designated Beneficial Use:		MUN, AGR, IND, PROC				
DWR GW Sub Basin:		Coastal Plain Of Orange County (8-001)				
Calwater Watershed Name:		Santa Ana River - Lower Santa Ana River - East Coastal Plain (801.11)				
Post Closure Site Management:						
Future Land Use:						
Cleanup Oversight Agencies:		SANTA ANA RWQCB (REGION 8) (LEAD) - CASE #: 083000209T CASE MANAGER: PAMELA YBARRA ORANGE COUNTY LOP - CASE #: 87UT008				
CUF Claim No:		4251				
CUF Priority Assig:		B				
CUF Amount Paid:						
WDR Place Type:						
WDR File No:						
WDR Order No:						
Project Oversight Agencies:						
Facility Type:						
Composting Method:						
Grndwtr Monitoring Frequency:						
Designated Beneficial Use		Municipal and Domestic Supply, Agricultural Supply, Industrial Service Supply, Industrial Process Supply				
Desc:						
Site History:						
<p>Tank integrity testing on January 14, 1987 revealed a release of petroleum hydrocarbons from a fuel line (pipe) from a 10,000 gallon underground storage tank. Preliminary site investigation and excavation were conducted on January 16, 1987. See the file for the history of soil and groundwater investigation at the John Wayne Airport old fuel farm.</p>						
<u>GeoTracker Search - Cleanup Status History (as of October 16, 2023)</u>						
Status:		Open - Remediation				
Date :		10/4/2000				
Status:		Open - Site Assessment				
Date :		3/1/1987				
Status:		Open - Case Begin Date				
Date :		1/14/1987				
<u>GeoTracker Search - Regulatory Activities (as of October 16, 2023)</u>						
Action Type:		Other Regulatory Actions				
Action:		File review				
Action Date:		6/30/2023				
Received Issue Date:		6/30/2023				
Doc Link:						
Title Description Comments:						
Updated LTCP Checklist and Path to Closure Plan						
Action Type:		Other Regulatory Actions				
Action:		Historic Files				
Action Date:		9/28/2022				
Received Issue Date:		9/28/2022				
Doc Link:		https://geotracker.waterboards.ca.gov/view_documents?global_id=T0605900159&enforcement_id=6506889&temptable=ENFORCEMENT				

Map Key	Number of Records	Direction	Distance (mi/ft)	Elev/Diff (ft)	Site	DB
---------	-------------------	-----------	------------------	----------------	------	----

Title Description Comments:

Historic Files

Action Type: Other Regulatory Actions
Action: Staff Letter
Action Date: 3/24/1987
Received Issue Date: 3/24/1987
Doc Link: https://geotracker.waterboards.ca.gov/view_documents?global_id=T0605900159&enforcement_id=6464853&temptable=ENFORCEMENT

Title Description Comments:

Workplan Approval Letter

Action Type: Other Regulatory Actions
Action: Staff Letter
Action Date: 2/5/1987
Received Issue Date: 2/5/1987
Doc Link: https://geotracker.waterboards.ca.gov/view_documents?global_id=T0605900159&enforcement_id=6464851&temptable=ENFORCEMENT

Title Description Comments:

Soil Contamination Investigation Requirement

Action Type: Leak Action
Action: Leak Reported
Action Date: 1/16/1987
Received Issue Date:
Doc Link:
Title Description Comments:

Action Type: Leak Action
Action: Leak Stopped
Action Date: 1/15/1987
Received Issue Date:
Doc Link:
Title Description Comments:

Action Type: Leak Action
Action: Leak Began
Action Date: 1/14/1987
Received Issue Date:
Doc Link:
Title Description Comments:

Action Type: Leak Action
Action: Leak Discovery
Action Date: 1/14/1987
Received Issue Date:
Doc Link:
Title Description Comments:

GeoTracker Search - Documents (as of October 16, 2023)

Document Type:	Site Documents	Document Date:	9/28/2022
Type:	HISTORIC FILES	Submitted:	
Submitted By:	VIVIAN NGUYEN (REGULATOR)		
Title:	HISTORIC FILES		
Title Link:	https://geotracker.waterboards.ca.gov/view_documents?global_id=T0605900159&enforcement_id=6506889		

Document Type:	Site Documents	Document Date:	6/1/1994*
Type:	TANK REMOVAL REPORT / UST SAMPLING	Submitted:	

Map Key	Number of Records	Direction	Distance (mi/ft)	Elev/Diff (ft)	Site	DB
<hr/>						
REPORT						
Submitted By:		WOOD E&IS (AUTH_RP)				
Title:		JOHN WAYNE UST REMOVAL REPORT PROJECT NO. 238119 JUNE 1. 1994				
Title Link:		https://geotracker.waterboards.ca.gov/esi/uploads/geo_report/9526585280/T0605900159.PDF				
Document Type:		Site Documents		Document Date:	9/9/1988*	
Type:		OTHER REPORT / DOCUMENT		Submitted:		
Submitted By:		WOOD E&IS (AUTH_RP)				
Title:		RWQCB CAO 88-123 - 090988				
Title Link:		https://geotracker.waterboards.ca.gov/esi/uploads/geo_report/7547808647/T0605900159.PDF				
Document Type:		Site Documents		Document Date:	3/24/1987	
Type:		STAFF LETTER		Submitted:		
Submitted By:		ROSE SCOTT (REGULATOR)				
Title:		WORKPLAN APPROVAL LETTER				
Title Link:		https://geotracker.waterboards.ca.gov/view_documents?global_id=T0605900159&enforcement_id=6464853				
Document Type:		Site Documents		Document Date:	2/5/1987*	
Type:		OTHER REPORT / DOCUMENT		Submitted:		
Submitted By:		WOOD E&IS (AUTH_RP)				
Title:		JWA AGENCY DIRECTIVES - FEBRUARY TO JULY 1987				
Title Link:		https://geotracker.waterboards.ca.gov/esi/uploads/geo_report/5968158125/T0605900159.PDF				
Document Type:		Site Documents		Document Date:	2/5/1987	
Type:		STAFF LETTER		Submitted:		
Submitted By:		ROSE SCOTT (REGULATOR)				
Title:		SOIL CONTAMINATION INVESTIGATION REQUIREMENT				
Title Link:		https://geotracker.waterboards.ca.gov/view_documents?global_id=T0605900159&enforcement_id=6464851				
Document Type:		Site Documents		Document Date:	1/16/1987*	
Type:		OTHER REPORT / DOCUMENT		Submitted:		
Submitted By:		WOOD E&IS (AUTH_RP)				
Title:		JWA UNAUTHORIZED RELEASE REPORT - 011687				
Title Link:		https://geotracker.waterboards.ca.gov/esi/uploads/geo_report/8695819318/T0605900159.PDF				
<hr/>						
<u>GeoTracker Search - Related Cases (as of October 16, 2023)</u>						
Identifier:		SL208013856				
Project Name:		JOHN WAYNE AIRPORT				
Status:		OPEN - SITE ASSESSMENT				
Address:		18601 Airport Way				
City:		SANTA ANA				
Association:		Related Global ID				
Description:						
Project Link:		https://geotracker.waterboards.ca.gov/profile_report?global_id=SL208013856				
Identifier:		T0605902296				
Project Name:		AMR COMBS FUEL FARM				
Status:		OPEN - REMEDIATION				
Address:		19301 CAMPUS DR				
City:		SANTA ANA				
Association:		Related Global ID				
Description:						
Project Link:		https://geotracker.waterboards.ca.gov/profile_report?global_id=T0605902296				
Identifier:		T0605900160				
Project Name:		MARTIN AVIATION (FUEL FARM)				
Status:		OPEN - REMEDIATION				
Address:		19331 S AIRPORT WAY				
City:		SANTA ANA				
Association:		Related Global ID				
Description:						
Project Link:		https://geotracker.waterboards.ca.gov/profile_report?global_id=T0605900160				
<hr/>						
35	1 of 1	ENE	0.38 / 2,006.09	55.63 / 28	PAN WESTERN, LTD 19531 CAMPUS DR SANTA ANA CA 92702	CLEANUP SITES

Map Key	Number of Records	Direction	Distance (mi/ft)	Elev/Diff (ft)	Site	DB
Global ID:	T10000018226				Case Type (DL):	
Site Facility Type:					Census Tract:	6059062610
Cleanup Status:					RWQCB Region (DL):	
Status (SRCH):	COMPLETED - CASE CLOSED				Longitude:	
Status (DL):					Latitude:	
Status Date (DL):						
Address:	19531 CAMPUS DR					
City:	SANTA ANA					
County:	ORANGE					
Zip:	92702					
State:	CA					
Report Source:	Cleanup Program Sites - GeoTracker Search Results (SRCH)					

GeoTracker Sites Data Download - Site Details

RB Case No:
Local Case No: 91IC053
Begin Date: 6/22/1992
Lead Agency: ORANGE COUNTY LOP
Local Agency: ORANGE COUNTY LOP
CUF Case: NO
CalEnvScreen Score:
EPA Region: 9
Qty Risd Gallons:
Potential COC:
How Discovered:
Stop Method:
Stop Description:
Case Worker:
Military DoD Site: No
Leak Reported Dt:
No Further Action Dt: 1992-06-22 00:00:00
Potential Media of Concern:
How Discovered Description:
Calwater Watershed Name: Santa Ana River - Lower Santa Ana River - East Coastal Plain (801.11)
DWR GW Subbasin Name: Coastal Plain Of Orange County (8-001)
Disadvantaged Community:
Coordinate Source:
Discharge Cause:
Discharge Source:
Facility Project Sub Type:
Calenviroscreen 3 Score: 51-55%
Calenviroscreen 4 Score: 40-45%
File Location: All Files are on GeoTracker or in the Local Agency Warehouse
Site History:

Please refer to recent Site Documents or Monitoring Reports for site history. Orange County is not responsible for the accuracy of any professional interpretations provided in reports submitted by consultants for the responsible party.

GeoTracker Sites Data Download - Status History

Status: Completed - Case Closed
Status Date: 1992-06-22 00:00:00

Status: Open - Case Begin Date
Status Date: 1992-06-22 00:00:00

GeoTracker Sites Data Download - Regulatory Contacts

Contact Type: Local Agency Caseworker - Primary Caseworker
Contact Name: IC SUPERVISOR
Organization Name: ORANGE COUNTY LOP
Address: 1241 E. DYER RD., SUITE 120
City: SANTA ANA

Map Key	Number of Records	Direction	Distance (mi/ft)	Elev/Diff (ft)	Site	DB
---------	-------------------	-----------	------------------	----------------	------	----

Email: ghiggins@ochca.com
Phone No:

GeoTracker Search - Facilities (as of October 16, 2023)

Project Status:
Cuf Claim No:
CUF Priority Assign:
CUF Amount Paid:
Composting Method:
Facility Type:
WDR Place Type:
WDR File No:
WDR Order No:
File Location: ALL FILES ARE ON GEOTRACKER OR IN THE LOCAL AGENCY WAREHOUSE
User Defined Beneficial Use:
Designated Beneficial Use: MUN, AGR, IND, PROC
Designated Beneficl Use Desc: Municipal and Domestic Supply, Agricultural Supply, Industrial Service Supply, Industrial Process Supply
Project Oversight Agencies:
Report Link: https://geotracker.waterboards.ca.gov/profile_report?global_id=T10000018226
Cleanup Status Detail: COMPLETED - CASE CLOSED AS OF 6/22/1992
Potential COC: NONE SPECIFIED
Potential Media of Concern: NONE SPECIFIED
Groundwater Monitoring Freq:
DWR GW Sub Basin: Coastal Plain Of Orange County (8-001)
CalWater Watershed Name: Santa Ana River - Lower Santa Ana River - East Coastal Plain (801.11)
Post Closure Site Management:
Future Land Use:
Cleanup Oversight Agencies: ORANGE COUNTY LOP (LEAD) - CASE #: 911C053
CASE MANAGER: IC SUPERVISOR
SANTA ANA RWQCB (REGION 8)
Cleanup History Link: https://geotracker.waterboards.ca.gov/profile_report_include?global_id=T10000018226&tabname=regulatoryhistory
Site History:

Please refer to recent Site Documents or Monitoring Reports for site history. Orange County is not responsible for the accuracy of any professional interpretations provided in reports submitted by consultants for the responsible party.

GeoTracker Search - Regulatory Activities (as of October 16, 2023)

Action Type: Other Regulatory Actions
Action: Historic Files
Action Date: 9/22/2022
Received Issue Date: 9/22/2022
Doc Link: https://geotracker.waterboards.ca.gov/view_documents?global_id=T10000018226&enforcement_id=6506202&temptable=ENFORCEMENT
Title Description Comments:

Historic Files

GeoTracker Search - Documents (as of October 16, 2023)

Document Type:	Site Documents	Document Date:	9/22/2022
Type:	HISTORIC FILES	Submitted:	
Submitted By:	VIVIAN NGUYEN (REGULATOR)		
Title:	HISTORIC FILES		
Title Link:	https://geotracker.waterboards.ca.gov/view_documents?global_id=T10000018226&enforcement_id=6506202		

GeoTracker Search - Cleanup Status History (as of October 16, 2023)

Status: Open - Case Begin Date
Date: 6/22/1992

Map Key	Number of Records	Direction	Distance (mi/ft)	Elev/Diff (ft)	Site	DB
Status:		Completed - Case Closed				
Date:		6/22/1992				

GeoTracker Search - Related Cases (as of October 16, 2023)

Association:	Related Global ID
Description:	
Identifier:	SL208013856
Project Name:	JOHN WAYNE AIRPORT
Project Link:	https://geotracker.waterboards.ca.gov/profile_report?global_id=SL208013856
Address:	18601 Airport Way
City:	SANTA ANA
Status:	OPEN - SITE ASSESSMENT

36	1 of 1	W	0.38 / 2,018.18	62.57 / 35	JEANNE THOMAS 2628 WESTMINSTER PL COSTA MESA CA 92627	RCRA TSD
--------------------	--------	---	--------------------	---------------	---	----------

EPA Handler ID:	CAC003018158
Gen Status Universe:	No Report
Contact Name:	JEANNE THOMAS
Contact Address:	2628 WESTMINSTER PL , , COSTA MESA , CA, 92627 ,
Contact Phone No and Ext:	949-689-1049
Contact Email:	KC@AQHIINC.COM
Contact Country:	
Land Type:	
County Name:	ORANGE
EPA Region:	09
Receive Date:	20190605
Location Latitude:	33.66013
Location Longitude:	-117.890566

Violation/Evaluation Summary

Note:	NO RECORDS: As of Oct 2023, there are no Compliance Monitoring and Enforcement (violation) records associated with this facility (EPA ID).
--------------	--

Handler Summary

Importer Activity:	No
Mixed Waste Generator:	No
Transporter Activity:	No
Transfer Facility:	No
Onsite Burner Exemption:	No
Smelting, Melting and Refining:	No
Underground Injection Control:	No
Commercial TSD:	No
Used Oil Transporter:	No
Used Oil Transfer Facility:	No
Used Oil Processor:	No
Used Oil Refiner:	No
Used Oil Burner:	No
Used Oil Market Burner:	No
Used Oil Spec Marketer:	No

Hazardous Waste Handler Details

Sequence No:	1
Receive Date:	20190605
Handler Name:	JEANNE THOMAS
Federal Waste Generator Code:	N
Generator Code Description:	Not a Generator, Verified
Source Type:	Implementer

Map Key	Number of Records	Direction	Distance (mi/ft)	Elev/Diff (ft)	Site	DB
TSD Activity:		Y				
<u>Owner/Operator Details</u>						
Owner/Operator Ind:	Current Operator				Street No:	
Type:	Other				Street 1:	2628 WESTMINSTER PL
Name:	JEANNE THOMAS				Street 2:	
Date Became Current:					City:	COSTA MESA
Date Ended Current:					State:	CA
Phone:	949-689-1049				Country:	
Source Type:	Implementer				Zip Code:	92627
Owner/Operator Ind:	Current Owner				Street No:	
Type:	Other				Street 1:	2628 WESTMINSTER PL
Name:	JEANNE THOMAS				Street 2:	
Date Became Current:					City:	COSTA MESA
Date Ended Current:					State:	CA
Phone:	949-689-1049				Country:	
Source Type:	Implementer				Zip Code:	92627
37	1 of 1	N	0.40 / 2,121.80	49.06 / 21	Shell Oil 1512 Se Bristol St Santa Ana Ca 92707 CA	LOP ORANGE
Case ID:	86UT126					
<u>Details</u>						
Current Status:	Closed					
Type of Closure:	Closure certification issued					
Closed Date:	10/25/1996					
File Location:	Local Agency					
38	1 of 1	W	0.41 / 2,150.27	63.54 / 36	SERVICE FIRST 304 ALTA LN COSTA MESA CA 92687	RCRA TSD
EPA Handler ID:	CAC003019232					
Gen Status Universe:	No Report					
Contact Name:	SERVICE FIRST					
Contact Address:	304 ALTA LN , , COSTA MESA , CA, 92687 ,					
Contact Phone No and Ext:	855-883-4778					
Contact Email:	DENNIS@FORTEENVIRONMENTAL.COM					
Contact Country:						
Land Type:						
County Name:	ORANGE					
EPA Region:	09					
Receive Date:	20190611					
Location Latitude:	33.657246					
Location Longitude:	-117.890949					
<u>Violation/Evaluation Summary</u>						
Note:	NO RECORDS: As of Oct 2023, there are no Compliance Monitoring and Enforcement (violation) records associated with this facility (EPA ID).					
<u>Handler Summary</u>						
Importer Activity:	No					
Mixed Waste Generator:	No					
Transporter Activity:	No					
Transfer Facility:	No					

Map Key	Number of Records	Direction	Distance (mi/ft)	Elev/Diff (ft)	Site	DB
<hr/>						
Onsite Burner Exemption:	No					
Smelting, Melting and Refining:	No					
Underground Injection Control:	No					
Commercial TSD:	No					
Used Oil Transporter:	No					
Used Oil Transfer Facility:	No					
Used Oil Processor:	No					
Used Oil Refiner:	No					
Used Oil Burner:	No					
Used Oil Market Burner:	No					
Used Oil Spec Marketer:	No					

Hazardous Waste Handler Details

Sequence No: 1
Receive Date: 20190611
Handler Name: SERVICE FIRST
Federal Waste Generator Code: N
Generator Code Description: Not a Generator, Verified
Source Type: Implementer
TSD Activity: Y

Owner/Operator Details

Owner/Operator Ind:	Current Owner	Street No:	
Type:	Other	Street 1:	304 ALTA LN
Name:	SERVICE FIRST	Street 2:	
Date Became Current:		City:	COSTA MESA
Date Ended Current:		State:	CA
Phone:	855-883-4778	Country:	
Source Type:	Implementer	Zip Code:	92687
Owner/Operator Ind:	Current Operator	Street No:	
Type:	Other	Street 1:	304 ALTA LN
Name:	SERVICE FIRST	Street 2:	
Date Became Current:		City:	COSTA MESA
Date Ended Current:		State:	CA
Phone:	855-883-4778	Country:	
Source Type:	Implementer	Zip Code:	92687

39	1 of 2	N	0.43 / 2,258.69	51.10 / 23	BRISTOL PLAZA CHEVRON 300 BRISTOL COSTA MESA CA 92626	LUST			
Global ID:	T0605902077	Census Tract:	6059062610						
Site Facility Type:		Census Tract (SRCH):	6059062610						
Status:	Completed - Case Closed	Oil Field (SRCH):							
Status Date (DL):	1/2/2013	Oil Field Oper (SRCH):							
Cleanup Status:		Latitude:							
Case Type (DL):	LUST Cleanup Site	Longitude:							
RWQCB Region (DL):	SANTA ANA RWQCB (REGION 8)								
Site Facility Name:									
Business Name (DL):	BRISTOL PLAZA CHEVRON								
Address:	300 BRISTOL								
City:	COSTA MESA								
State:	CA								
Zip:	92626								
County:	ORANGE								

GeoTracker Sites Data Download - Site Details

CUF Case: YES
Lead Agency: ORANGE COUNTY LOP
Case Worker:
Local Agency:

Map Key	Number of Records	Direction	Distance (mi/ft)	Elev/Diff (ft)	Site	DB
RB Case No:		083003044T				
Local Case No:		97UT025				
File Location:		Local Agency				
Potential COC:		Gasoline				
Potential Media of Concern:		Other Groundwater (uses other than drinking water)				
Begin Date:		6/27/1996				
How Discovered:		Site Assessment/Site Investigation				
How Discovered Description:						
Stop Method:		Other Means				
Stop Description:						
Calwater Watershed Name:		Santa Ana River - Lower Santa Ana River - East Coastal Plain (801.11)				
DWR GW Subbasin Name:		Coastal Plain Of Orange County (8-001)				
Disadvantaged Community:						
CalEnvScreen Score:						
Coordinate Source:		Manual Entry on Screens				
Discharge Cause:		Unknown				
Discharge Source:		Dispenser				
EPA Region:		9				
Leak Reported Dt:		1997-07-25 00:00:00				
Military DoD Site:		No				
No Further Action Dt:		2013-01-02 00:00:00				
Qty Rlsd Gallons:		0				
Facility Project Sub Type:						
Calenviroscreen 3 Score:		36-40%				
Calenviroscreen 4 Score:		40-45%				
Site History:						

Please refer to recent Site Documents or Monitoring Reports in GeoTracker for site history. Orange County is not responsible for the accuracy of any professional interpretations provided in reports submitted by consultants for the responsible party.

GeoTracker Sites Data Download - Regulatory Contacts

Contact Type: Regional Board Caseworker
Contact Name: MIGUEL OVIEDO
Organization Name: SANTA ANA RWQCB (REGION 8)
Address: 3737 Main Street, Suite 500
City: RIVERSIDE
Email: miguel.oviedo@waterboards.ca.gov
Phone No: 9517823238

GeoTracker Sites Data Download - Status History

Status: Completed - Case Closed
Status Date: 1/2/2013

Status: Open - Verification Monitoring
Status Date: 3/16/2010

Status: Open - Remediation
Status Date: 11/14/2004

Status: Open - Remediation
Status Date: 10/18/2002

Status: Open - Site Assessment
Status Date: 12/12/1996

Status: Open - Case Begin Date
Status Date: 6/27/1996

GeoTracker Search - Regulatory Profile (as of October 16, 2023)

Site Facility Name: BRISTOL PLAZA CHEVRON
Site Facility Type: LUST CLEANUP SITE
Cleanup Status: COMPLETED - CASE CLOSED

Map Key	Number of Records	Direction	Distance (mi/ft)	Elev/Diff (ft)	Site	DB
Address:		300 BRISTOL				
City:		COSTA MESA				
Zip:		92626				
County:		ORANGE				
Report Link:		https://geotracker.waterboards.ca.gov/profile_report?global_id=T0605902077				
Cleanup Status Detail:		COMPLETED - CASE CLOSED AS OF 1/2/2013				
Project Status:						
Cleanup History Link:		https://geotracker.waterboards.ca.gov/profile_report_include?global_id=T0605902077&tabname=regulatoryhistory				
Potential COC:		GASOLINE				
Potential Media of Concern:		OTHER GROUNDWATER (USES OTHER THAN DRINKING WATER)				
File Location:		LOCAL AGENCY				
User Defined Beneficial Use:						
Designated Beneficial Use:		MUN, AGR, IND, PROC				
DWR GW Sub Basin:		Coastal Plain Of Orange County (8-001)				
Calwater Watershed Name:		Santa Ana River - Lower Santa Ana River - East Coastal Plain (801.11)				
Post Closure Site Management:						
Future Land Use:						
Cleanup Oversight Agencies:		ORANGE COUNTY LOP (LEAD) - CASE #: 97UT025 SANTA ANA RWQCB (REGION 8) - CASE #: 083003044T CASE MANAGER: MIGUEL OVIEDO				
CUF Claim No:		17662				
CUF Priority Assig:		B				
CUF Amount Paid:		\$451,630				
WDR Place Type:						
WDR File No:						
WDR Order No:						
Project Oversight Agencies:						
Facility Type:						
Composting Method:						
Grndwtr Monitoring Frequency:		# OF WELLS MONITORED - SEMI-ANNUALLY : 5				
Designated Beneficial Use		Municipal and Domestic Supply, Agricultural Supply, Industrial Service Supply, Industrial Process Supply				
Desc:						
Site History:						

Please refer to recent Site Documents or Monitoring Reports in GeoTracker for site history. Orange County is not responsible for the accuracy of any professional interpretations provided in reports submitted by consultants for the responsible party.

GeoTracker Search - Cleanup Status History (as of October 16, 2023)

Status:	Completed - Case Closed
Date :	1/2/2013
Status:	Open - Verification Monitoring
Date :	3/16/2010
Status:	Open - Remediation
Date :	11/14/2004
Status:	Open - Remediation
Date :	10/18/2002
Status:	Open - Site Assessment
Date :	12/12/1996
Status:	Open - Case Begin Date
Date :	6/27/1996

GeoTracker Search - Cleanup Action Report (as of October 16, 2023)

Action Type:	IN SITU PHYSICAL/CHEMICAL TREATMENT (OTHER THAN SVE)
Begin Date:	7/13/2009
End Date:	11/13/2009
Phase:	Water
Contaminant Mass Removed:	
Description:	

Map Key	Number of Records	Direction	Distance (mi/ft)	Elev/Diff (ft)	Site	DB
Action Type:		IN SITU PHYSICAL/CHEMICAL TREATMENT (OTHER THAN SVE)				
Begin Date:		10/27/2005				
End Date:		2/9/2006				
Phase:		Water				
Contaminant Mass Removed:		18 Pounds				
Description:						
Action Type:		IN SITU PHYSICAL/CHEMICAL TREATMENT (OTHER THAN SVE)				
Begin Date:		11/14/2004				
End Date:		1/14/2005				
Phase:		Other (See Description), Water				
Contaminant Mass Removed:		796 Pounds				
Description:						
Action Type:		EXCAVATION				
Begin Date:		4/1/2003				
End Date:		4/30/2003				
Phase:		Soil				
Contaminant Mass Removed:		25 Tons				
Description:						
<u>GeoTracker Search - Regulatory Activities (as of October 16, 2023)</u>						
Action Type:		Other Regulatory Actions				
Action:		Closure/No Further Action Letter				
Action Date:		1/2/2013				
Received Issue Date:		1/2/2013				
Doc Link:		https://geotracker.waterboards.ca.gov/view_documents?global_id=T0605902077&enforcement_id=6146511&temptable=ENFORCEMENT				
Title Description Comments:						
REMEDIAL ACTION COMPLETION CERTIFICATION						
Action Type:		Notices				
Action:		Notification - Preclosure				
Action Date:		11/27/2012				
Received Issue Date:		11/27/2012				
Doc Link:		https://geotracker.waterboards.ca.gov/view_documents?global_id=T0605902077&enforcement_id=6143578&temptable=ENFORCEMENT				
Title Description Comments:						
NOTIFICATION OF PRE-CLOSURE REQUIREMENTS						
Action Type:		Notices				
Action:		Notification - Preclosure				
Action Date:		10/22/2012				
Received Issue Date:		10/22/2012				
Doc Link:		https://geotracker.waterboards.ca.gov/view_documents?global_id=T0605902077&enforcement_id=6140701&temptable=ENFORCEMENT				
Title Description Comments:						
DRAFT CASE CLOSURE SUMMARY SUBMISSION TO INTERESTED PARTIES (OCWD)						
Action Type:		Notices				
Action:		Notification - Preclosure				
Action Date:		10/22/2012				
Received Issue Date:		10/22/2012				
Doc Link:		https://geotracker.waterboards.ca.gov/view_documents?global_id=T0605902077&enforcement_id=6140698&temptable=ENFORCEMENT				
Title Description Comments:						
DRAFT CASE CLOSURE SUMMARY SUBMISSION TO INTERESTED PARTIES (LANDOWNER/RP)						
Action Type:		Notices				
Action:		Notification - Preclosure				

Map Key	Number of Records	Direction	Distance (mi/ft)	Elev/Diff (ft)	Site	DB
---------	-------------------	-----------	------------------	----------------	------	----

Action Date: 10/22/2012
Received Issue Date: 10/22/2012
Doc Link: https://geotracker.waterboards.ca.gov/view_documents?global_id=T0605902077&enforcement_id=6140700&temptable=ENFORCEMENT

Title Description Comments:

DRAFT CASE CLOSURE SUMMARY SUBMISSION TO INTERESTED PARTIES (MCWD)

Action Type: Other Regulatory Actions
Action: Staff Letter
Action Date: 1/10/2012
Received Issue Date: 1/10/2012
Doc Link: https://geotracker.waterboards.ca.gov/view_documents?global_id=T0605902077&enforcement_id=6108524&temptable=ENFORCEMENT

Title Description Comments:

CONDITIONAL WORK PLAN APPROVAL

Action Type: Other Regulatory Actions
Action: Staff Letter
Action Date: 8/1/2011
Received Issue Date: 8/1/2011
Doc Link: https://geotracker.waterboards.ca.gov/view_documents?global_id=T0605902077&enforcement_id=6095096&temptable=ENFORCEMENT

Title Description Comments:

REQUEST FOR CONFIRMATION SOIL BORING WORK PLAN

Action Type: Other Regulatory Actions
Action: Staff Letter
Action Date: 2/24/2011
Received Issue Date: 2/24/2011
Doc Link: https://geotracker.waterboards.ca.gov/view_documents?global_id=T0605902077&enforcement_id=6079608&temptable=ENFORCEMENT

Title Description Comments:

SEMI-ANNUAL GROUNDWATER MONITORING SCHEDULE

Action Type: Other Regulatory Actions
Action: File review
Action Date: 2/22/2011
Received Issue Date: 2/22/2011
Doc Link:

Title Description Comments:

CASE FILE REVIEW

Action Type: Other Regulatory Actions
Action: File review
Action Date: 12/28/2010
Received Issue Date: 12/28/2010
Doc Link:

Title Description Comments:

CASE FILE REVIEW

Action Type: Other Regulatory Actions
Action: File review
Action Date: 10/13/2010
Received Issue Date: 10/13/2010
Doc Link:

Title Description Comments:

CASE FILE REVIEW

Map Key	Number of Records	Direction	Distance (mi/ft)	Elev/Diff (ft)	Site	DB
<hr/>						
Action Type:		Other Regulatory Actions				
Action:		Clean Up Fund - Case Closure Review Summary Report (RSR)				
Action Date:		6/3/2010				
Received Issue Date:		6/3/2010				
Doc Link:		https://geotracker.waterboards.ca.gov/view_documents?global_id=T0605902077&enforcement_id=6389645&temptable=ENFORCEMENT				
Title Description Comments:		5-Year Review				
Action Type:		Other Regulatory Actions				
Action:		Staff Letter				
Action Date:		3/16/2010				
Received Issue Date:		3/16/2010				
Doc Link:		https://geotracker.waterboards.ca.gov/view_documents?global_id=T0605902077&enforcement_id=6047412&temptable=ENFORCEMENT				
Title Description Comments:		RESPONSE TO INTERIM REMEDIAL ACTION REPORT				
Action Type:		Other Regulatory Actions				
Action:		Staff Letter				
Action Date:		7/15/2009				
Received Issue Date:		7/15/2009				
Doc Link:		https://geotracker.waterboards.ca.gov/view_documents?global_id=T0605902077&enforcement_id=6021370&temptable=ENFORCEMENT				
Title Description Comments:		REDUCED GROUNDWATER MONITORING REQUIREMENTS				
Action Type:		Cleanup Action				
Action:		In Situ Physical/Chemical Treatment (other than SVE)				
Action Date:		7/13/2009				
Received Issue Date:						
Doc Link:						
Title Description Comments:						
Action Type:		Other Regulatory Actions				
Action:		Staff Letter				
Action Date:		5/12/2009				
Received Issue Date:		5/12/2009				
Doc Link:		https://geotracker.waterboards.ca.gov/view_documents?global_id=T0605902077&enforcement_id=6013518&temptable=ENFORCEMENT				
Title Description Comments:		CONDITIONAL APPROVAL OF CORRECTIVE ACTION PLAN ADDENDUM TO CAP				
Action Type:		Other Regulatory Actions				
Action:		Technical Correspondence / Assistance / Other				
Action Date:		11/25/2008				
Received Issue Date:		11/25/2008				
Doc Link:						
Title Description Comments:		Quarterly GWR 2008				
Action Type:		Other Regulatory Actions				
Action:		Staff Letter				
Action Date:		10/15/2008				
Received Issue Date:		10/15/2008				
Doc Link:		https://geotracker.waterboards.ca.gov/view_documents?global_id=T0605902077&enforcement_id=5992097&temptable=ENFORCEMENT				
Title Description Comments:						

Map Key	Number of Records	Direction	Distance (mi/ft)	Elev/Diff (ft)	Site	DB
---------	----------------------	-----------	---------------------	-------------------	------	----

RESPONSE TO CORRECTIVE ACTION PLAN DATED APRIL 23, 2008

Action Type: Other Regulatory Actions
Action: Staff Letter
Action Date: 10/1/2008
Received Issue Date: 10/1/2008
Doc Link: https://geotracker.waterboards.ca.gov/view_documents?global_id=T0605902077&enforcement_id=5990225&temptable=ENFORCEMENT

Title Description Comments:

RESPONSE TO 2ND QUARTER MONITORING REPORT

Action Type: Other Regulatory Actions
Action: Staff Letter
Action Date: 5/19/2008
Received Issue Date: 5/19/2008
Doc Link:

Title Description Comments:

QUARTERLY REPORTING REQUIREMENTS

Action Type: Other Regulatory Actions
Action: Staff Letter
Action Date: 3/21/2008
Received Issue Date: 3/21/2008
Doc Link:

Title Description Comments:

REJECTION OF WORK PLAN & REQUEST FOR RESUBMITTAL

Action Type: Other Regulatory Actions
Action: Staff Letter
Action Date: 1/22/2008
Received Issue Date: 1/22/2008
Doc Link:

Title Description Comments:

DENIAL OF CLOSURE REQUEST AND REQUEST FOR CAP

Action Type: Other Regulatory Actions
Action: Staff Letter
Action Date: 8/17/2007
Received Issue Date: 8/17/2007
Doc Link:

Title Description Comments:

CONDITIONAL APPROVAL OF WORKPLAN FOR ADDITIONAL ASSESSMENT

Action Type: Other Regulatory Actions
Action: Staff Letter
Action Date: 7/23/2007
Received Issue Date: 7/23/2007
Doc Link:

Title Description Comments:

2ND REQUEST FOR WORKPLAN FOR ADDITIONAL ASSESSMENT

Action Type: Other Regulatory Actions
Action: Staff Letter
Action Date: 6/21/2007
Received Issue Date: 6/21/2007
Doc Link:

Title Description Comments:

SECOND QUARTER MONITORING REPORT

Action Type: Other Regulatory Actions
Action: Staff Letter
Action Date: 6/13/2007
Received Issue Date: 6/13/2007
Doc Link:
Title Description Comments:

QUARTERLY REPORTING REQUIREMENTS

Action Type: Cleanup Action
Action: In Situ Physical/Chemical Treatment (other than SVE)
Action Date: 10/27/2005
Received Issue Date:
Doc Link:
Title Description Comments:

Action Type: Other Regulatory Actions
Action: Staff Letter
Action Date: 10/20/2005
Received Issue Date: 10/20/2005
Doc Link:
Title Description Comments:

Action Type: Other Regulatory Actions
Action: Staff Letter
Action Date: 9/22/2005
Received Issue Date: 9/22/2005
Doc Link:
Title Description Comments:

Action Type: Other Regulatory Actions
Action: Staff Letter
Action Date: 3/2/2005
Received Issue Date: 3/2/2005
Doc Link:
Title Description Comments:

Action Type: Cleanup Action
Action: In Situ Physical/Chemical Treatment (other than SVE)
Action Date: 11/14/2004
Received Issue Date:
Doc Link:
Title Description Comments:

Action Type: Other Regulatory Actions
Action: Staff Letter
Action Date: 6/17/2004
Received Issue Date: 6/17/2004
Doc Link:
Title Description Comments:

Action Type: Other Regulatory Actions
Action: Staff Letter
Action Date: 4/9/2003
Received Issue Date: 4/9/2003
Doc Link:
Title Description Comments:

Action Type: Cleanup Action

Map Key	Number of Records	Direction	Distance (mi/ft)	Elev/Diff (ft)	Site	DB
Action:		Excavation				
Action Date:		4/1/2003				
Received Issue Date:						
Doc Link:						
Title Description Comments:						
Action Type:		Notices				
Action:		Notice of Responsibility				
Action Date:		8/4/1997				
Received Issue Date:		8/4/1997				
Doc Link:						
Title Description Comments:						
Action Type:		Leak Action				
Action:		Leak Reported				
Action Date:		7/25/1997				
Received Issue Date:						
Doc Link:						
Title Description Comments:						
Action Type:		Leak Action				
Action:		Leak Discovery				
Action Date:		6/27/1996				
Received Issue Date:						
Doc Link:						
Title Description Comments:						

GeoTracker Search - Site Maps (as of October 16, 2023)

Submitted:		3/20/2012
Submitted By:		STEVEN COLLINS (AUTH_RP)
Title:		GEO_MAP
Link:		https://geotracker.waterboards.ca.gov/esi/uploads/geo_map/5358060717/T0605902077.PDF
Submitted:		2/8/2012
Submitted By:		STEVEN COLLINS (AUTH_RP)
Title:		GEO_BORE CB102 (CB102)
Link:		https://geotracker.waterboards.ca.gov/esi/uploads/geo_bore/1787179529/T0605902077.PDF
Submitted:		2/8/2012
Submitted By:		STEVEN COLLINS (AUTH_RP)
Title:		GEO_BORE CB103 (CB103)
Link:		https://geotracker.waterboards.ca.gov/esi/uploads/geo_bore/9578556835/T0605902077.PDF
Submitted:		9/23/2004
Submitted By:		STEVEN COLLINS (AUTH_RP)
Title:		GEO_MAP
Link:		https://geotracker.waterboards.ca.gov/esi/uploads/geo_map/6689649283/T0605902077.pdf

GeoTracker Search - Documents (as of October 16, 2023)

Document Type:		Site Documents	Document Date:		1/2/2013
Type:		REQUEST FOR CLOSURE	Submitted:		
Submitted By:		STEVEN COLLINS (AUTH_RP)			
Title:		ABANDONMENT OF MONITORING WELLS			
Title Link:		https://geotracker.waterboards.ca.gov/esi/uploads/geo_report/2208815813/T0605902077.PDF			
Document Type:		Site Documents	Document Date:		1/2/2013
Type:		CLOSURE/NO FURTHER ACTION LETTER	Submitted:		
Submitted By:		DENAMARIE BAKER (REGULATOR)			
Title:		REMEDIATION ACTION COMPLETION CERTIFICATION			
Title Link:		https://geotracker.waterboards.ca.gov/view_documents?global_id=T0605902077&enforcement_id=6146511			

Map Key	Number of Records	Direction	Distance (mi/ft)	Elev/Diff (ft)	Site	DB
Document Type: Type: Submitted By: Title: Title Link:	Site Documents NOTIFICATION - PRECLOSURE DENAMARIE BAKER (REGULATOR) NOTIFICATION OF PRE-CLOSURE REQUIREMENTS https://geotracker.waterboards.ca.gov/view_documents?global_id=T0605902077&enforcement_id=6143578			Document Date: Submitted:	11/27/2012	
Document Type: Type: Submitted By: Title: Title Link:	Site Documents NOTIFICATION - PRECLOSURE DENAMARIE BAKER (REGULATOR) DRAFT CASE CLOSURE SUMMARY SUBMISSION TO INTERESTED PARTIES (OCWD) https://geotracker.waterboards.ca.gov/view_documents?global_id=T0605902077&enforcement_id=6140701			Document Date: Submitted:	10/22/2012	
Document Type: Type: Submitted By: Title: Title Link:	Site Documents NOTIFICATION - PRECLOSURE DENAMARIE BAKER (REGULATOR) DRAFT CASE CLOSURE SUMMARY SUBMISSION TO INTERESTED PARTIES (MCWD) https://geotracker.waterboards.ca.gov/view_documents?global_id=T0605902077&enforcement_id=6140700			Document Date: Submitted:	10/22/2012	
Document Type: Type: Submitted By: Title: Title Link:	Site Documents NOTIFICATION - PRECLOSURE DENAMARIE BAKER (REGULATOR) DRAFT CASE CLOSURE SUMMARY SUBMISSION TO INTERESTED PARTIES (LANDOWNER/RP) https://geotracker.waterboards.ca.gov/view_documents?global_id=T0605902077&enforcement_id=6140698			Document Date: Submitted:	10/22/2012	
Document Type: Type: Submitted By: Title: Title Link:	Site Documents OTHER REPORT / DOCUMENT STEVEN COLLINS (AUTH_RP) CONFIRMATION BORING REPORT SUPPLEMENT TO CLOSURE REPORT https://geotracker.waterboards.ca.gov/esi/uploads/geo_report/4052708446/T0605902077.PDF			Document Date: Submitted:	2/3/2012	
Document Type: Type: Submitted By: Title: Title Link:	Site Documents STAFF LETTER DENAMARIE BAKER (REGULATOR) CONDITIONAL WORK PLAN APPROVAL https://geotracker.waterboards.ca.gov/view_documents?global_id=T0605902077&enforcement_id=6108524			Document Date: Submitted:	1/10/2012	
Document Type: Type: Submitted By: Title: Title Link:	Site Documents OTHER WORKPLAN STEVEN COLLINS (AUTH_RP) WORKPLAN FOR CONFIRMATION BORING INSTALLATION https://geotracker.waterboards.ca.gov/esi/uploads/geo_report/2309968352/T0605902077.PDF			Document Date: Submitted:	11/8/2011	
Document Type: Type: Submitted By: Title: Title Link:	Site Documents STAFF LETTER DENAMARIE BAKER (REGULATOR) REQUEST FOR CONFIRMATION SOIL BORING WORK PLAN https://geotracker.waterboards.ca.gov/view_documents?global_id=T0605902077&enforcement_id=6095096			Document Date: Submitted:	8/1/2011	
Document Type: Type: Submitted By: Title: Title Link:	Site Documents REQUEST FOR CLOSURE STEVEN COLLINS (AUTH_RP) CLOSURE REPORT 5-18-11 https://geotracker.waterboards.ca.gov/esi/uploads/geo_report/5145838439/T0605902077.PDF			Document Date: Submitted:	5/24/2011	
Document Type: Type: Submitted By: Title: Title Link:	Site Documents STAFF LETTER DENAMARIE BAKER (REGULATOR) SEMI-ANNUAL GROUNDWATER MONITORING SCHEDULE https://geotracker.waterboards.ca.gov/view_documents?global_id=T0605902077&enforcement_id=6079608			Document Date: Submitted:	2/24/2011	
Document Type: Type: Submitted By: Title: Title Link:	Monitoring Reports MONITORING REPORT - QUARTERLY STEVEN COLLINS (AUTH_RP) 4Q10 QUARTERLY MONITORING REPORT 4TH QUARTER 2010 https://geotracker.waterboards.ca.gov/esi/uploads/geo_report/2221277892/T0605902077.PDF			Document Date: Submitted:	1/21/2011	
Document Type: Type: Submitted By:	Monitoring Reports MONITORING REPORT - QUARTERLY STEVEN COLLINS (AUTH_RP)			Document Date: Submitted:	10/25/2010	

Map Key	Number of Records	Direction	Distance (mi/ft)	Elev/Diff (ft)	Site	DB
Title:		3Q10 QUARTERLY MONITORING REPORT 3RD QUARTER 2010				
Title Link:		https://geotracker.waterboards.ca.gov/esi/uploads/geo_report/4087556242/T0605902077.PDF				
Document Type:	Monitoring Reports			Document Date:	7/26/2010	
Type:	MONITORING REPORT - QUARTERLY			Submitted:		
Submitted By:	STEVEN COLLINS (AUTH_RP)					
Title:	2Q10 QUARTERLY MONITORING REPORT 7-26-10					
Title Link:	https://geotracker.waterboards.ca.gov/esi/uploads/geo_report/1855637550/T0605902077.PDF					
Document Type:	Site Documents			Document Date:	6/3/2010	
Type:	CLEAN UP FUND - CASE CLOSURE REVIEW SUMMARY REPORT (RSR)			Submitted:		
Submitted By:	(REGULATOR)					
Title:	5-YEAR REVIEW					
Title Link:	https://geotracker.waterboards.ca.gov/view_documents?global_id=T0605902077&enforcement_id=6389645					
Document Type:	Monitoring Reports			Document Date:	4/16/2010	
Type:	MONITORING REPORT - QUARTERLY			Submitted:		
Submitted By:	STEVEN COLLINS (AUTH_RP)					
Title:	1Q10 QUARTERLY MONITORING REPORT 4-16-10					
Title Link:	https://geotracker.waterboards.ca.gov/esi/uploads/geo_report/3269860684/T0605902077.PDF					
Document Type:	Site Documents			Document Date:	3/16/2010	
Type:	STAFF LETTER			Submitted:		
Submitted By:	DENAMARIE BAKER (REGULATOR)					
Title:	RESPONSE TO INTERIM REMEDIAL ACTION REPORT					
Title Link:	https://geotracker.waterboards.ca.gov/view_documents?global_id=T0605902077&enforcement_id=6047412					
Document Type:	Site Documents			Document Date:	12/7/2009	
Type:	INTERIM REMEDIAL ACTION REPORT			Submitted:		
Submitted By:	STEVEN COLLINS (AUTH_RP)					
Title:	4Q09 AND INTERIM REMEDIAL ACTION REPORT 12-7-09					
Title Link:	https://geotracker.waterboards.ca.gov/esi/uploads/geo_report/2391150236/T0605902077.PDF					
Document Type:	Monitoring Reports			Document Date:	8/31/2009	
Type:	MONITORING REPORT - QUARTERLY			Submitted:		
Submitted By:	STEVEN COLLINS (AUTH_RP)					
Title:	3Q09 QUARTERLY MONITORING REPORT 8-31-09					
Title Link:	https://geotracker.waterboards.ca.gov/esi/uploads/geo_report/3060830235/T0605902077.PDF					
Document Type:	Site Documents			Document Date:	7/15/2009	
Type:	STAFF LETTER			Submitted:		
Submitted By:	DENAMARIE BAKER (REGULATOR)					
Title:	REDUCED GROUNDWATER MONITORING REQUIREMENTS					
Title Link:	https://geotracker.waterboards.ca.gov/view_documents?global_id=T0605902077&enforcement_id=6021370					
Document Type:	Site Documents			Document Date:	5/12/2009	
Type:	STAFF LETTER			Submitted:		
Submitted By:	DENAMARIE BAKER (REGULATOR)					
Title:	CONDITIONAL APPROVAL OF CORRECTIVE ACTION PLAN ADDENDUM TO CAP					
Title Link:	https://geotracker.waterboards.ca.gov/view_documents?global_id=T0605902077&enforcement_id=6013518					
Document Type:	Monitoring Reports			Document Date:	3/23/2009	
Type:	MONITORING REPORT - QUARTERLY			Submitted:		
Submitted By:	STEVEN COLLINS (AUTH_RP)					
Title:	1Q09 QUARTERLY MONITORING REPORT 3-23-09					
Title Link:	https://geotracker.waterboards.ca.gov/esi/uploads/geo_report/3382043004/T0605902077.PDF					
Document Type:	Monitoring Reports			Document Date:	11/21/2008	
Type:	MONITORING REPORT - QUARTERLY			Submitted:		
Submitted By:	STEVEN COLLINS (AUTH_RP)					
Title:	4Q08 QUARTERLY MONITORING REPORT					
Title Link:	https://geotracker.waterboards.ca.gov/esi/uploads/geo_report/7686336696/T0605902077.PDF					
Document Type:	Site Documents			Document Date:	10/15/2008	
Type:	STAFF LETTER			Submitted:		
Submitted By:	DENAMARIE BAKER (REGULATOR)					
Title:	RESPONSE TO CORRECTIVE ACTION PLAN DATED APRIL 23, 2008					
Title Link:	https://geotracker.waterboards.ca.gov/view_documents?global_id=T0605902077&enforcement_id=5992097					

Map Key	Number of Records	Direction	Distance (mi/ft)	Elev/Diff (ft)	Site	DB
<hr/>						
Document Type:	Site Documents			Document Date:	10/1/2008	
Type:	STAFF LETTER			Submitted:		
Submitted By:	DENAMARIE BAKER (REGULATOR)					
Title:	RESPONSE TO 2ND QUARTER MONITORING REPORT					
Title Link:	https://geotracker.waterboards.ca.gov/view_documents?global_id=T0605902077&enforcement_id=5990225					
Document Type:	Site Documents			Document Date:	1/30/2008	
Type:	REPORTS - REMEDIAL ACTION RPT.			Submitted:		
Submitted By:	STEVEN COLLINS (AUTH_RP)					
Title:	INTERIM REMEDIAL ACTION REPORT					
Title Link:	https://geotracker.waterboards.ca.gov/esi/uploads/geo_report/3977125406/T0605902077.PDF					
Document Type:	Monitoring Reports			Document Date:	1/30/2008	
Type:	MONITORING REPORT - QUARTERLY			Submitted:		
Submitted By:	STEVEN COLLINS (AUTH_RP)					
Title:	3Q05 QUARTERLY GROUNDWATER MONITORING REPORT					
Title Link:	https://geotracker.waterboards.ca.gov/esi/uploads/geo_report/1937788248/T0605902077.PDF					
Document Type:	Monitoring Reports			Document Date:	1/30/2008	
Type:	MONITORING REPORT - QUARTERLY			Submitted:		
Submitted By:	STEVEN COLLINS (AUTH_RP)					
Title:	2Q05 QUARTERLY GROUNDWATER MONITORING REPORT					
Title Link:	https://geotracker.waterboards.ca.gov/esi/uploads/geo_report/9338590860/T0605902077.PDF					
Document Type:	Monitoring Reports			Document Date:	11/28/2007	
Type:	MONITORING REPORT - QUARTERLY			Submitted:		
Submitted By:	STEVEN COLLINS (AUTH_RP)					
Title:	4Q07 QUARTERLY MONITORING AND CONFIRMATION SAMPLING REPORT					
Title Link:	https://geotracker.waterboards.ca.gov/esi/uploads/geo_report/6491442620/T0605902077.PDF					
Document Type:	Monitoring Reports			Document Date:	1/8/2007	
Type:	MONITORING REPORT - QUARTERLY			Submitted:		
Submitted By:	STEVEN COLLINS (AUTH_RP)					
Title:	4Q06 QUARTERLY MONITORING REPORT					
Title Link:	https://geotracker.waterboards.ca.gov/esi/uploads/geo_report/7642535150/T0605902077.PDF					
Document Type:	Monitoring Reports			Document Date:	8/23/2006	
Type:	MONITORING REPORT - QUARTERLY			Submitted:		
Submitted By:	STEVEN COLLINS (AUTH_RP)					
Title:	2Q06 QUARTERLY GROUNDWATER MONITORING					
Title Link:	https://geotracker.waterboards.ca.gov/esi/uploads/geo_report/1522463738/T0605902077.PDF					
Document Type:	Site Documents			Document Date:	2/14/2006	
Type:	OTHER REPORT / DOCUMENT			Submitted:		
Submitted By:	STEVEN COLLINS (AUTH_RP)					
Title:	NON-HAZARDOUS WASTE MANIFESTS					
Title Link:	https://geotracker.waterboards.ca.gov/esi/uploads/geo_report/6778061866/T0605902077.PDF					
<hr/>						
39	2 of2	N	0.43 / 2,258.69	51.10 / 23	Bristol Plaza Chevron 300 Bristol St Costa Mesa Ca 92626-7945 CA	LOP ORANGE
Case ID:	97UT025					
Details						
Current Status:	Closed					
Type of Closure:	Closure certification issued					
Closed Date:	1/8/2013					
File Location:	Local Agency					
<hr/>						
40	1 of2	N	0.43 / 2,293.14	48.68 / 21	UNOCAL #5909 1476 BRISTOL COSTA MESA CA 92626	LUST

Map Key	Number of Records	Direction	Distance (mi/ft)	Elev/Diff (ft)	Site	DB
Global ID:	T0605901145				Census Tract: 6059074702	
Site Facility Type:					Census Tract (SRCH): 6059074702	
Status:	Completed - Case Closed				Oil Field (SRCH):	
Status Date (DL):	3/10/2000				Oil Field Oper (SRCH):	
Cleanup Status:					Latitude:	
Case Type (DL):	LUST Cleanup Site				Longitude:	
RWQCB Region (DL):	SANTA ANA RWQCB (REGION 8)					
Site Facility Name:						
Business Name (DL):	UNOCAL #5909					
Address:	1476 BRISTOL					
City:	COSTA MESA					
State:	CA					
Zip:	92626					
County:	ORANGE					

GeoTracker Sites Data Download - Site Details

CUF Case: YES
Lead Agency: ORANGE COUNTY LOP
Case Worker:
Local Agency:
RB Case No: 083001502T
Local Case No: 90UT109
File Location: Local Agency
Potential COC: Gasoline
Potential Media of Concern: Other Groundwater (uses other than drinking water)
Begin Date: 4/16/1990
How Discovered: Tank Closure
How Discovered Description:
Stop Method: Close and Remove Tank
Stop Description:
Calwater Watershed Name: Santa Ana River - Lower Santa Ana River - East Coastal Plain (801.11)
DWR GW Subbasin Name: Coastal Plain Of Orange County (8-001)
Disadvantaged Community: Severely Disadvantaged Community
CalEnvScreen Score:
Coordinate Source: * Historical Geocode - Exact Address Match
Discharge Cause:
Discharge Source:
EPA Region: 9
Leak Reported Dt: 1990-04-16 00:00:00
Military DoD Site: No
No Further Action Dt: 2000-03-10 00:00:00
Qty Rlsd Gallons: 0
Facility Project Sub Type:
Calenviroscreen 3 Score: 66-70%
Calenviroscreen 4 Score: 70-75%
Site History:

GeoTracker Sites Data Download - Status History

Status: Completed - Case Closed
Status Date: 3/10/2000

Status: Open - Case Begin Date
Status Date: 4/16/1990

GeoTracker Search - Regulatory Profile (as of October 16, 2023)

Site Facility Name: UNOCAL #5909
Site Facility Type: LUST CLEANUP SITE
Cleanup Status: COMPLETED - CASE CLOSED
Address: 1476 BRISTOL
City: COSTA MESA
Zip: 92626

Map Key	Number of Records	Direction	Distance (mi/ft)	Elev/Diff (ft)	Site	DB
County:		ORANGE				
Report Link:		https://geotracker.waterboards.ca.gov/profile_report?global_id=T0605901145				
Cleanup Status Detail:		COMPLETED - CASE CLOSED AS OF 3/10/2000				
Project Status:						
Cleanup History Link:		https://geotracker.waterboards.ca.gov/profile_report_include?global_id=T0605901145&tabname=regulatoryhistory				
Potential COC:		GASOLINE				
Potential Media of Concern:		OTHER GROUNDWATER (USES OTHER THAN DRINKING WATER)				
File Location:		LOCAL AGENCY				
User Defined Beneficial Use:						
Designated Beneficial Use:		MUN, AGR, IND, PROC, 8 - Note: Also incl parts of 801.13, 801.14, 845.61 - Note: Also incl parts of 801.13, 801.14, 845.61, 845.63.				
DWR GW Sub Basin:		Coastal Plain Of Orange County (8-001)				
Calwater Watershed Name:		Santa Ana River - Lower Santa Ana River - East Coastal Plain (801.11)				
Post Closure Site Management:						
Future Land Use:						
Cleanup Oversight Agencies:		ORANGE COUNTY LOP (LEAD) - CASE #: 90UT109 SANTA ANA RWQCB (REGION 8) - CASE #: 083001502T				
CUF Claim No:		13658				
CUF Priority Assig:		D				
CUF Amount Paid:		\$497,789				
WDR Place Type:						
WDR File No:						
WDR Order No:						
Project Oversight Agencies:						
Facility Type:						
Composting Method:						
Grndwtr Monitoring Frequency:						
Designated Beneficial Use		Municipal and Domestic Supply, Agricultural Supply, Industrial Service Supply, Industrial Process Supply, 8 - Note: Also incl parts of 801.13, 801.14, 845.61 - Note: Also incl parts of 801.13, 801.14, 845.61, 845.63.				
Desc:						
Site History:						

No site history available

GeoTracker Search - Cleanup Status History (as of October 16, 2023)

Status:	Completed - Case Closed
Date :	3/10/2000
Status:	Open - Case Begin Date
Date :	4/16/1990

GeoTracker Search - Cleanup Action Report (as of October 16, 2023)

Action Type:	EXCAVATION
Begin Date:	1/1/1965
End Date:	1/1/1965
Phase:	
Contaminant Mass Removed:	
Description:	

GeoTracker Search - Regulatory Activities (as of October 16, 2023)

Action Type:	Leak Action
Action:	Leak Discovery
Action Date:	4/16/1990
Received Issue Date:	
Doc Link:	
Title Description Comments:	

Action Type:	Leak Action
Action:	Leak Reported
Action Date:	4/16/1990
Received Issue Date:	
Doc Link:	

Map Key	Number of Records	Direction	Distance (mi/ft)	Elev/Diff (ft)	Site	DB
---------	-------------------	-----------	------------------	----------------	------	----

Title Description Comments:

GeoTracker Search - Documents (as of October 16, 2023)

Document Type:	Site Documents	Document Date:	3/15/2022*
Type:	SOIL VAPOR INTRUSION INVESTIGATION REPORT	Submitted:	
Submitted By:	ANTEA GROUP (CONTRACTOR)		
Title:	FOURTH QUARTER 1997 VAPOR EXTRACTION SYSTEM O&M -- VET		
Title Link:	https://geotracker.waterboards.ca.gov/esi/uploads/geo_report/2998278975/T0605901145.PDF		
Document Type:	Site Documents	Document Date:	6/9/2000*
Type:	WELL DESTRUCTION REPORT	Submitted:	
Submitted By:	ANTEA GROUP (CONTRACTOR)		
Title:	WELL ABANDONMENT REPORT - TRC SOLUTIONS		
Title Link:	https://geotracker.waterboards.ca.gov/esi/uploads/geo_report/3546725809/T0605901145.PDF		
Document Type:	Monitoring Reports	Document Date:	4/15/2000*
Type:	MONITORING REPORT - QUARTERLY	Submitted:	
Submitted By:	ANTEA GROUP (CONTRACTOR)		
Title:	FIRST QUARTER 2000 SITE STATUS REPORT - ALTON GEOSCIENCE		
Title Link:	https://geotracker.waterboards.ca.gov/esi/uploads/geo_report/9395709574/T0605901145.PDF		
Document Type:	Site Documents	Document Date:	3/10/2000*
Type:	CORRESPONDENCE	Submitted:	
Submitted By:	ANTEA GROUP (CONTRACTOR)		
Title:	REMEDIAL ACTION COMPLETION CERT CORR - ALTON GEOSCIENCE		
Title Link:	https://geotracker.waterboards.ca.gov/esi/uploads/geo_report/1084415018/T0605901145.PDF		
Document Type:	Monitoring Reports	Document Date:	10/15/1999*
Type:	MONITORING REPORT - QUARTERLY	Submitted:	
Submitted By:	ANTEA GROUP (CONTRACTOR)		
Title:	QUARTERLY SITE STATUS REPORT - ALTON GEOSCIENCE		
Title Link:	https://geotracker.waterboards.ca.gov/esi/uploads/geo_report/3702480614/T0605901145.PDF		
Document Type:	Site Documents	Document Date:	10/15/1999*
Type:	CORRESPONDENCE	Submitted:	
Submitted By:	ANTEA GROUP (CONTRACTOR)		
Title:	QUARTERLY SITE STATUS REPORT - ALTON GEOSCIENCE		
Title Link:	https://geotracker.waterboards.ca.gov/esi/uploads/geo_report/9644137382/T0605901145.PDF		
Document Type:	Site Documents	Document Date:	10/11/1999*
Type:	REQUEST FOR CLOSURE	Submitted:	
Submitted By:	ANTEA GROUP (CONTRACTOR)		
Title:	CONFIRMATION BORING REPORT & CLOSURE REQUEST		
Title Link:	https://geotracker.waterboards.ca.gov/esi/uploads/geo_report/2802996993/T0605901145.PDF		
Document Type:	Monitoring Reports	Document Date:	9/30/1999*
Type:	MONITORING REPORT - QUARTERLY	Submitted:	
Submitted By:	ANTEA GROUP (CONTRACTOR)		
Title:	THIRD QUARTER 1999 FLUID LEVEL MONITORING & GW SAMPLING REPORT - ALTON		
Title Link:	https://geotracker.waterboards.ca.gov/esi/uploads/geo_report/3805591166/T0605901145.PDF		
Document Type:	Site Documents	Document Date:	7/20/1999*
Type:	CORRESPONDENCE	Submitted:	
Submitted By:	ANTEA GROUP (CONTRACTOR)		
Title:	REVISED SITE PLAN - COUNTY OF ORANGE		
Title Link:	https://geotracker.waterboards.ca.gov/esi/uploads/geo_report/8783495903/T0605901145.PDF		
Document Type:	Site Documents	Document Date:	7/16/1999*
Type:	CORRESPONDENCE	Submitted:	
Submitted By:	ANTEA GROUP (CONTRACTOR)		
Title:	QUARTERLY SITE STATUS REPORT - COUNTY OF ORANGE		
Title Link:	https://geotracker.waterboards.ca.gov/esi/uploads/geo_report/2968478560/T0605901145.PDF		
Document Type:	Site Documents	Document Date:	7/16/1999*
Type:	CORRESPONDENCE	Submitted:	

Map Key	Number of Records	Direction	Distance (mi/ft)	Elev/Diff (ft)	Site	DB
<hr/>						
Submitted By:		ANTEA GROUP (CONTRACTOR)				
Title:		QUARTERLY REPORT REQUIREMENTS CORR - ORANGE COUNTY				
Title Link:		https://geotracker.waterboards.ca.gov/esi/uploads/geo_report/4042666792/T0605901145.PDF				
Document Type:	Site Documents			Document Date:	7/16/1999*	
Type:	CORRESPONDENCE			Submitted:		
Submitted By:		ANTEA GROUP (CONTRACTOR)				
Title:		REVISED SITE PLAN - ALTON GEOSCIENCE				
Title Link:		https://geotracker.waterboards.ca.gov/esi/uploads/geo_report/2913638114/T0605901145.PDF				
Document Type:	Site Documents			Document Date:	7/15/1999*	
Type:	CORRESPONDENCE			Submitted:		
Submitted By:		ANTEA GROUP (CONTRACTOR)				
Title:		QUARTERLY REPORT TO ORANGE COUNTY - ALTON GEOSCIENCE				
Title Link:		https://geotracker.waterboards.ca.gov/esi/uploads/geo_report/5383548140/T0605901145.PDF				
Document Type:	Monitoring Reports			Document Date:	7/15/1999*	
Type:	MONITORING REPORT - QUARTERLY			Submitted:		
Submitted By:		ANTEA GROUP (CONTRACTOR)				
Title:		QUARTERLY SITE STATUS REPORT - ALTON GEOSCIENCE				
Title Link:		https://geotracker.waterboards.ca.gov/esi/uploads/geo_report/2391304731/T0605901145.PDF				
Document Type:	Site Documents			Document Date:	7/15/1999*	
Type:	OTHER WORKPLAN			Submitted:		
Submitted By:		ANTEA GROUP (CONTRACTOR)				
Title:		CONFIRMATION BORING WORKPLAN				
Title Link:		https://geotracker.waterboards.ca.gov/esi/uploads/geo_report/8464145123/T0605901145.PDF				
Document Type:	Monitoring Reports			Document Date:	6/30/1999*	
Type:	MONITORING REPORT - QUARTERLY			Submitted:		
Submitted By:		ANTEA GROUP (CONTRACTOR)				
Title:		SECOND QUARTER 1999 FLUID LEVEL MONITORING & GW SAMPLING - ALTON				
Title Link:		https://geotracker.waterboards.ca.gov/esi/uploads/geo_report/2692676126/T0605901145.PDF				
Document Type:	Site Documents			Document Date:	6/15/1999*	
Type:	CORRESPONDENCE			Submitted:		
Submitted By:		ANTEA GROUP (CONTRACTOR)				
Title:		CONFIRMATION BORING WORKPLAN - ALTON GEOSCIENCE				
Title Link:		https://geotracker.waterboards.ca.gov/esi/uploads/geo_report/6721545577/T0605901145.PDF				
Document Type:	Site Documents			Document Date:	5/12/1999*	
Type:	WELL DESTRUCTION REPORT			Submitted:		
Submitted By:		ANTEA GROUP (CONTRACTOR)				
Title:		WELL ABANDONMENT REPORT - ALTON GEOSCIENCE				
Title Link:		https://geotracker.waterboards.ca.gov/esi/uploads/geo_report/2982989847/T0605901145.PDF				
Document Type:	Site Documents			Document Date:	5/12/1999*	
Type:	CORRESPONDENCE			Submitted:		
Submitted By:		ANTEA GROUP (CONTRACTOR)				
Title:		WELL ABANDONMENT CORR - ALTON GEOSCIENCE				
Title Link:		https://geotracker.waterboards.ca.gov/esi/uploads/geo_report/4110873222/T0605901145.PDF				
Document Type:	Monitoring Reports			Document Date:	4/15/1999*	
Type:	MONITORING REPORT - QUARTERLY			Submitted:		
Submitted By:		ANTEA GROUP (CONTRACTOR)				
Title:		QUARTERLY SITE STATUS REPORT - ALTON GEOSCIENCE				
Title Link:		https://geotracker.waterboards.ca.gov/esi/uploads/geo_report/4251849591/T0605901145.PDF				
Document Type:	Monitoring Reports			Document Date:	3/31/1999*	
Type:	MONITORING REPORT - QUARTERLY			Submitted:		
Submitted By:		ANTEA GROUP (CONTRACTOR)				
Title:		QUARTERLY SITE STATUS REPORT - ALTON GEOSCIENCE				
Title Link:		https://geotracker.waterboards.ca.gov/esi/uploads/geo_report/6312472760/T0605901145.PDF				
Document Type:	Monitoring Reports			Document Date:	1/15/1999*	
Type:	MONITORING REPORT - QUARTERLY			Submitted:		
Submitted By:		ANTEA GROUP (CONTRACTOR)				
Title:		QUARTERLY SITE STATUS REPORT - ALTON GEOSCIENCE				
Title Link:		https://geotracker.waterboards.ca.gov/esi/uploads/geo_report/4444858133/T0605901145.PDF				

Map Key	Number of Records	Direction	Distance (mi/ft)	Elev/Diff (ft)	Site	DB
Document Type:	Site Documents			Document Date:	12/31/1998*	
Type:	SOIL VAPOR INTRUSION INVESTIGATION REPORT			Submitted:		
Submitted By:	ANTEA GROUP (CONTRACTOR)					
Title:	SECOND QUARTER 1998 FLUID LEVEL MONITORING & GW SAMPLING - ALTON					
Title Link:	https://geotracker.waterboards.ca.gov/esi/uploads/geo_report/9142657637/T0605901145.PDF					
Document Type:	Site Documents			Document Date:	12/1/1998*	
Type:	CORRESPONDENCE			Submitted:		
Submitted By:	ANTEA GROUP (CONTRACTOR)					
Title:	RELINQUISH OF PERMIT - UNOCAL					
Title Link:	https://geotracker.waterboards.ca.gov/esi/uploads/geo_report/7569298505/T0605901145.PDF					
Document Type:	Site Documents			Document Date:	11/18/1998*	
Type:	CORRESPONDENCE			Submitted:		
Submitted By:	ANTEA GROUP (CONTRACTOR)					
Title:	UST CLEANUP COST CORR - STATE WATER RESOURCES CONTROL BOARD					
Title Link:	https://geotracker.waterboards.ca.gov/esi/uploads/geo_report/6954684793/T0605901145.PDF					
Document Type:	Site Documents			Document Date:	11/18/1998*	
Type:	CORRESPONDENCE			Submitted:		
Submitted By:	ANTEA GROUP (CONTRACTOR)					
Title:	UST CLEANUP COST CORR - STATE WATER RESOURCES CONTROL BOARD					
Title Link:	https://geotracker.waterboards.ca.gov/esi/uploads/geo_report/6977779686/T0605901145.PDF					
Document Type:	Site Documents			Document Date:	10/15/1998*	
Type:	CORRESPONDENCE			Submitted:		
Submitted By:	ANTEA GROUP (CONTRACTOR)					
Title:	QUARTERLY REPORT CORR - ALTON GEOSCIENCE					
Title Link:	https://geotracker.waterboards.ca.gov/esi/uploads/geo_report/9761691629/T0605901145.PDF					
Document Type:	Monitoring Reports			Document Date:	10/15/1998*	
Type:	MONITORING REPORT - QUARTERLY			Submitted:		
Submitted By:	ANTEA GROUP (CONTRACTOR)					
Title:	QUARTERLY SITE STATUS REPORT - ALTON GEOSCIENCE					
Title Link:	https://geotracker.waterboards.ca.gov/esi/uploads/geo_report/1775225996/T0605901145.PDF					
Document Type:	Monitoring Reports			Document Date:	9/30/1998*	
Type:	MONITORING REPORT - QUARTERLY			Submitted:		
Submitted By:	ANTEA GROUP (CONTRACTOR)					
Title:	THIRD QUARTER 1998 FLUID LEVEL MONITORING & GW SAMPLING REPORT - ALTON					
Title Link:	https://geotracker.waterboards.ca.gov/esi/uploads/geo_report/6339379072/T0605901145.PDF					
Document Type:	Site Documents			Document Date:	9/29/1998*	
Type:	CORRESPONDENCE			Submitted:		
Submitted By:	ANTEA GROUP (CONTRACTOR)					
Title:	UST CLEANUP FUND CLAIM APPLICATION REPORT -- UNOCAL					
Title Link:	https://geotracker.waterboards.ca.gov/esi/uploads/geo_report/9900576949/T0605901145.PDF					
Document Type:	Site Documents			Document Date:	7/15/1998*	
Type:	CORRESPONDENCE			Submitted:		
Submitted By:	ANTEA GROUP (CONTRACTOR)					
Title:	QUARTERLY REPORT CORR - ALTON GEOSCIENCE					
Title Link:	https://geotracker.waterboards.ca.gov/esi/uploads/geo_report/7478732645/T0605901145.PDF					
Document Type:	Monitoring Reports			Document Date:	7/15/1998*	
Type:	MONITORING REPORT - QUARTERLY			Submitted:		
Submitted By:	ANTEA GROUP (CONTRACTOR)					
Title:	QUARTERLY SITE STATUS REPORT - ALTON GEOSCIENCE					
Title Link:	https://geotracker.waterboards.ca.gov/esi/uploads/geo_report/9083763837/T0605901145.PDF					
Document Type:	Monitoring Reports			Document Date:	6/30/1998*	
Type:	MONITORING REPORT - QUARTERLY			Submitted:		
Submitted By:	ANTEA GROUP (CONTRACTOR)					
Title:	SECOND QUARTER 1998 FLUID LEVEL MONITORING & GW SAMPLING REPORT - ALTON					
Title Link:	https://geotracker.waterboards.ca.gov/esi/uploads/geo_report/4917865157/T0605901145.PDF					
Document Type:	Site Documents			Document Date:	4/30/1998*	

Map Key	Number of Records	Direction	Distance (mi/ft)	Elev/Diff (ft)	Site	DB
<hr/>						
Type:	CORRESPONDENCE			Submitted:		
Submitted By:	ANTEA GROUP (CONTRACTOR)					
Title:	CORPORATE GUARANTEE STATEMENT - UNOCAL					
Title Link:	https://geotracker.waterboards.ca.gov/esi/uploads/geo_report/4485003829/T0605901145.PDF					
Document Type:	Monitoring Reports			Document Date:	4/20/1998*	
Type:	MONITORING REPORT - QUARTERLY			Submitted:		
Submitted By:	ANTEA GROUP (CONTRACTOR)					
Title:	QUARTERLY SITE STATUS REPORT - ALTON GEOSCIENCE					
Title Link:	https://geotracker.waterboards.ca.gov/esi/uploads/geo_report/7241219282/T0605901145.PDF					
Document Type:	Site Documents			Document Date:	4/20/1998*	
Type:	CORRESPONDENCE			Submitted:		
Submitted By:	ANTEA GROUP (CONTRACTOR)					
Title:	QUARTERLY SITE STATUS REPORT - ALTON GEOSCIENCE					
Title Link:	https://geotracker.waterboards.ca.gov/esi/uploads/geo_report/3177998244/T0605901145.PDF					
Document Type:	Site Documents			Document Date:	4/18/1998*	
Type:	SOIL VAPOR INTRUSION INVESTIGATION REPORT			Submitted:		
Submitted By:	ANTEA GROUP (CONTRACTOR)					
Title:	FIRST QUARTER 1998 VAPOR EXTRACTION SYSTEM O&M -- VET					
Title Link:	https://geotracker.waterboards.ca.gov/esi/uploads/geo_report/2609637618/T0605901145.PDF					
Document Type:	Monitoring Reports			Document Date:	3/31/1998*	
Type:	MONITORING REPORT - QUARTERLY			Submitted:		
Submitted By:	ANTEA GROUP (CONTRACTOR)					
Title:	QUARTERLY FLUID-LEVEL MONITORING & SAMPLING REPORT - ALTON GEOSCIENCE					
Title Link:	https://geotracker.waterboards.ca.gov/esi/uploads/geo_report/3436450004/T0605901145.PDF					
Document Type:	Monitoring Reports			Document Date:	1/26/1998*	
Type:	MONITORING REPORT - QUARTERLY			Submitted:		
Submitted By:	ANTEA GROUP (CONTRACTOR)					
Title:	VAPOR EXTRACTION O&M REPORT					
Title Link:	https://geotracker.waterboards.ca.gov/esi/uploads/geo_report/8879947066/T0605901145.PDF					
Document Type:	Monitoring Reports			Document Date:	1/15/1998*	
Type:	MONITORING REPORT - QUARTERLY			Submitted:		
Submitted By:	ANTEA GROUP (CONTRACTOR)					
Title:	QUARTERLY SITE STATUS REPORT - ALTON GEOSCIENCE					
Title Link:	https://geotracker.waterboards.ca.gov/esi/uploads/geo_report/4140857100/T0605901145.PDF					
Document Type:	Monitoring Reports			Document Date:	12/31/1997*	
Type:	MONITORING REPORT - QUARTERLY			Submitted:		
Submitted By:	ANTEA GROUP (CONTRACTOR)					
Title:	QUARTERLY FLUID-LEVEL MONITORING & SAMPLING REPORT - ALTON GEOSCIENCE					
Title Link:	https://geotracker.waterboards.ca.gov/esi/uploads/geo_report/2781390190/T0605901145.PDF					
Document Type:	Site Documents			Document Date:	12/29/1997*	
Type:	SOIL VAPOR INTRUSION INVESTIGATION REPORT			Submitted:		
Submitted By:	ANTEA GROUP (CONTRACTOR)					
Title:	VAPOR EXTRACTION O&M REPORT					
Title Link:	https://geotracker.waterboards.ca.gov/esi/uploads/geo_report/5417971611/T0605901145.PDF					
Document Type:	Monitoring Reports			Document Date:	12/8/1997*	
Type:	MONITORING REPORT - QUARTERLY			Submitted:		
Submitted By:	ANTEA GROUP (CONTRACTOR)					
Title:	QUARTERLY SITE STATUS REPORT - ALTON GEOSCIENCE					
Title Link:	https://geotracker.waterboards.ca.gov/esi/uploads/geo_report/9891787886/T0605901145.PDF					
Document Type:	Site Documents			Document Date:	11/24/1997*	
Type:	SOIL VAPOR INTRUSION INVESTIGATION REPORT			Submitted:		
Submitted By:	ANTEA GROUP (CONTRACTOR)					
Title:	VAPOR EXTRACTION O&M REPORT					
Title Link:	https://geotracker.waterboards.ca.gov/esi/uploads/geo_report/1687503278/T0605901145.PDF					
Document Type:	Monitoring Reports			Document Date:	10/30/1997*	

Map Key	Number of Records	Direction	Distance (mi/ft)	Elev/Diff (ft)	Site	DB
Type: Submitted By: Title: Title Link:		MONITORING REPORT - QUARTERLY		Submitted:		
		ANTEA GROUP (CONTRACTOR)				
		QUARTERLY SITE STATUS REPORT - ALTON GEOSCIENCE				
		https://geotracker.waterboards.ca.gov/esi/uploads/geo_report/5755850017/T0605901145.PDF				
Document Type: Type: Submitted By: Title: Title Link:		Site Documents CORRESPONDENCE		Document Date: Submitted:	10/30/1997*	
		ANTEA GROUP (CONTRACTOR)				
		QUARTERLY REPORT TO ORANGE COUNTY - ALTON GEOSCIENCE				
		https://geotracker.waterboards.ca.gov/esi/uploads/geo_report/1140032768/T0605901145.PDF				
Document Type: Type: Submitted By: Title: Title Link:		Site Documents CORRESPONDENCE		Document Date: Submitted:	10/20/1997*	
		ANTEA GROUP (CONTRACTOR)				
		REQUEST FOR REDUCTION IN GW SAMPLING - ORANGE COUNTY				
		https://geotracker.waterboards.ca.gov/esi/uploads/geo_report/6915546000/T0605901145.PDF				
Document Type: Type: Submitted By: Title: Title Link:		Site Documents REQUEST FOR CLOSURE		Document Date: Submitted:	10/20/1997*	
		ANTEA GROUP (CONTRACTOR)				
		REQUEST FOR REDUCTION IN GW SAMPLING - ALTON GEOSCIENCE				
		https://geotracker.waterboards.ca.gov/esi/uploads/geo_report/7748238325/T0605901145.PDF				
Document Type: Type: Submitted By: Title: Title Link:		Site Documents SOIL VAPOR INTRUSION INVESTIGATION REPORT		Document Date: Submitted:	10/13/1997*	
		ANTEA GROUP (CONTRACTOR)				
		THIRD QUARTER 1997 VAPOR EXTRACTION SYSTEM O&M -- VET				
		https://geotracker.waterboards.ca.gov/esi/uploads/geo_report/1380794823/T0605901145.PDF				
Document Type: Type: Submitted By: Title: Title Link:		Site Documents SOIL VAPOR INTRUSION INVESTIGATION REPORT		Document Date: Submitted:	8/29/1997*	
		ANTEA GROUP (CONTRACTOR)				
		VAPOR EXTRACTION O&M REPORT				
		https://geotracker.waterboards.ca.gov/esi/uploads/geo_report/2529056012/T0605901145.PDF				
Document Type: Type: Submitted By: Title: Title Link:		Site Documents REQUEST FOR CLOSURE		Document Date: Submitted:	8/15/1997*	
		ANTEA GROUP (CONTRACTOR)				
		REQUEST FOR REDUCTION IN GW SAMPLING - ALTON GEOSCIENCE				
		https://geotracker.waterboards.ca.gov/esi/uploads/geo_report/9777667403/T0605901145.PDF				
Document Type: Type: Submitted By: Title: Title Link:		Site Documents OTHER REPORT / DOCUMENT		Document Date: Submitted:	8/15/1997*	
		ANTEA GROUP (CONTRACTOR)				
		REQUEST FOR REDUCTION IN GW SAMPLING - ALTON GEOSCIENCE				
		https://geotracker.waterboards.ca.gov/esi/uploads/geo_report/1093752861/T0605901145.PDF				
Document Type: Type: Submitted By: Title: Title Link:		Site Documents CORRESPONDENCE		Document Date: Submitted:	8/7/1997*	
		ANTEA GROUP (CONTRACTOR)				
		QUARTERLY REPORT CORR - ALTON GEOSCIENCE				
		https://geotracker.waterboards.ca.gov/esi/uploads/geo_report/4844531416/T0605901145.PDF				
Document Type: Type: Submitted By: Title: Title Link:		Monitoring Reports MONITORING REPORT - QUARTERLY		Document Date: Submitted:	8/7/1997*	
		ANTEA GROUP (CONTRACTOR)				
		QUARTERLY SITE STATUS REPORT - ALTON GEOSCIENCE				
		https://geotracker.waterboards.ca.gov/esi/uploads/geo_report/2040576398/T0605901145.PDF				
Document Type: Type: Submitted By: Title: Title Link:		Site Documents SOIL VAPOR INTRUSION INVESTIGATION REPORT		Document Date: Submitted:	7/30/1997*	
		ANTEA GROUP (CONTRACTOR)				
		VAPOR EXTRACTION O&M REPORT				
		https://geotracker.waterboards.ca.gov/esi/uploads/geo_report/7306460797/T0605901145.PDF				
Document Type:		Monitoring Reports		Document Date:	6/30/1997*	

Map Key	Number of Records	Direction	Distance (mi/ft)	Elev/Diff (ft)	Site	DB
Type:	MONITORING REPORT - QUARTERLY		Submitted:			
Submitted By:	ANTEA GROUP (CONTRACTOR)					
Title:	SECOND QUARTER 1997 FLUID LEVEL MONITORING & GW SAMPLING REPORT - ALTON					
Title Link:	https://geotracker.waterboards.ca.gov/esi/uploads/geo_report/5588946878/T0605901145.PDF					
Document Type:	Site Documents		Document Date:		6/2/1997*	
Type:	SOIL VAPOR INTRUSION INVESTIGATION REPORT		Submitted:			
Submitted By:	ANTEA GROUP (CONTRACTOR)					
Title:	VAPOR EXTRACTION O&M REPORT					
Title Link:	https://geotracker.waterboards.ca.gov/esi/uploads/geo_report/2085543632/T0605901145.PDF					
Document Type:	Monitoring Reports		Document Date:		5/7/1997*	
Type:	MONITORING REPORT - QUARTERLY		Submitted:			
Submitted By:	ANTEA GROUP (CONTRACTOR)					
Title:	QUARTERLY SITE STATUS REPORT - ALTON GEOSCIENCE					
Title Link:	https://geotracker.waterboards.ca.gov/esi/uploads/geo_report/3755511641/T0605901145.PDF					
Document Type:	Site Documents		Document Date:		5/7/1997*	
Type:	CORRESPONDENCE		Submitted:			
Submitted By:	ANTEA GROUP (CONTRACTOR)					
Title:	QUARTERLY REPORT TO ORANGE COUNTY - ALTON GEOSCIENCE					
Title Link:	https://geotracker.waterboards.ca.gov/esi/uploads/geo_report/8697574019/T0605901145.PDF					
Document Type:	Site Documents		Document Date:		4/15/1997*	
Type:	SOIL VAPOR INTRUSION INVESTIGATION REPORT		Submitted:			
Submitted By:	ANTEA GROUP (CONTRACTOR)					
Title:	VAPOR EXTRACTION O&M REPORT					
Title Link:	https://geotracker.waterboards.ca.gov/esi/uploads/geo_report/9288730204/T0605901145.PDF					
Document Type:	Site Documents		Document Date:		4/14/1997*	
Type:	SOIL VAPOR INTRUSION INVESTIGATION REPORT		Submitted:			
Submitted By:	ANTEA GROUP (CONTRACTOR)					
Title:	VAPOR EXTRACTION O&M REPORT					
Title Link:	https://geotracker.waterboards.ca.gov/esi/uploads/geo_report/3546908736/T0605901145.PDF					
Document Type:	Monitoring Reports		Document Date:		3/31/1997*	
Type:	MONITORING REPORT - QUARTERLY		Submitted:			
Submitted By:	ANTEA GROUP (CONTRACTOR)					
Title:	QUARTERLY GWM & SAMPLING REPORT - ALTON GEOSCIENCE					
Title Link:	https://geotracker.waterboards.ca.gov/esi/uploads/geo_report/2565372049/T0605901145.PDF					
Document Type:	Site Documents		Document Date:		3/25/1997*	
Type:	SOIL VAPOR INTRUSION INVESTIGATION REPORT		Submitted:			
Submitted By:	ANTEA GROUP (CONTRACTOR)					
Title:	VAPOR EXTRACTION O&M REPORT					
Title Link:	https://geotracker.waterboards.ca.gov/esi/uploads/geo_report/2741153299/T0605901145.PDF					
Document Type:	Site Documents		Document Date:		3/17/1997*	
Type:	CORRESPONDENCE		Submitted:			
Submitted By:	ANTEA GROUP (CONTRACTOR)					
Title:	QUARTERLY REPORT CORR - ORANGE COUNTY					
Title Link:	https://geotracker.waterboards.ca.gov/esi/uploads/geo_report/2482013285/T0605901145.PDF					
Document Type:	Site Documents		Document Date:		3/17/1997*	
Type:	CORRESPONDENCE		Submitted:			
Submitted By:	ANTEA GROUP (CONTRACTOR)					
Title:	QUARTERLY REPORT CORR - ORANGE COUNTY					
Title Link:	https://geotracker.waterboards.ca.gov/esi/uploads/geo_report/5799609184/T0605901145.PDF					
Document Type:	Site Documents		Document Date:		2/24/1997*	
Type:	SOIL VAPOR INTRUSION INVESTIGATION REPORT		Submitted:			
Submitted By:	ANTEA GROUP (CONTRACTOR)					
Title:	VAPOR EXTRACTION O&M REPORT					
Title Link:	https://geotracker.waterboards.ca.gov/esi/uploads/geo_report/8969989359/T0605901145.PDF					

Map Key	Number of Records	Direction	Distance (mi/ft)	Elev/Diff (ft)	Site	DB
Document Type: Type: Submitted By: Title: Title Link:	Site Documents CORRESPONDENCE ANTEA GROUP (CONTRACTOR) PROJECT TRANSFER - UNOCAL https://geotracker.waterboards.ca.gov/esi/uploads/geo_report/5674914896/T0605901145.PDF			Document Date: Submitted:	1/24/1997*	
Document Type: Type: Submitted By: Title: Title Link:	Site Documents CORRESPONDENCE ANTEA GROUP (CONTRACTOR) QUARTERLY REPORT TO ORANGE COUNTY - ALTON GEOSCIENCE https://geotracker.waterboards.ca.gov/esi/uploads/geo_report/9336154341/T0605901145.PDF			Document Date: Submitted:	1/15/1997*	
Document Type: Type: Submitted By: Title: Title Link:	Monitoring Reports MONITORING REPORT - QUARTERLY ANTEA GROUP (CONTRACTOR) QUARTERLY GWM & SAMPLING REPORT - ALTON GEOSCIENCE https://geotracker.waterboards.ca.gov/esi/uploads/geo_report/4433047294/T0605901145.PDF			Document Date: Submitted:	12/31/1996*	
Document Type: Type: Submitted By: Title: Title Link:	Monitoring Reports MONITORING REPORT - QUARTERLY ANTEA GROUP (CONTRACTOR) REMEDIATION SITE QUARTERLY REPORT - ALTON GEOSCIENCE https://geotracker.waterboards.ca.gov/esi/uploads/geo_report/8886813521/T0605901145.PDF			Document Date: Submitted:	11/6/1996*	
Document Type: Type: Submitted By: Title: Title Link:	Monitoring Reports MONITORING REPORT - QUARTERLY ANTEA GROUP (CONTRACTOR) QUARTERLY SITE STATUS REPORT - ALTON GEOSCIENCE https://geotracker.waterboards.ca.gov/esi/uploads/geo_report/7710345685/T0605901145.PDF			Document Date: Submitted:	9/30/1996*	
Document Type: Type: Submitted By: Title: Title Link:	Monitoring Reports MONITORING REPORT - QUARTERLY ANTEA GROUP (CONTRACTOR) QUARTERLY GWM & SAMPLING REPORT - ALTON GEOSCIENCE https://geotracker.waterboards.ca.gov/esi/uploads/geo_report/8822658836/T0605901145.PDF			Document Date: Submitted:	8/26/1996*	
Document Type: Type: Submitted By: Title: Title Link:	Site Documents SOIL VAPOR INTRUSION INVESTIGATION REPORT ANTEA GROUP (CONTRACTOR) VAPOR EXTRACTION SYSTEM REPORT - ALTON GEOSCIENCE https://geotracker.waterboards.ca.gov/esi/uploads/geo_report/5083300590/T0605901145.PDF			Document Date: Submitted:	8/20/1996*	
Document Type: Type: Submitted By: Title: Title Link:	Monitoring Reports MONITORING REPORT - QUARTERLY ANTEA GROUP (CONTRACTOR) QUARTERLY SITE STATUS REPORT - ALTON GEOSCIENCE https://geotracker.waterboards.ca.gov/esi/uploads/geo_report/5677524149/T0605901145.PDF			Document Date: Submitted:	7/31/1996*	
Document Type: Type: Submitted By: Title: Title Link:	Monitoring Reports MONITORING REPORT - QUARTERLY ANTEA GROUP (CONTRACTOR) QUARTERLY GWM & SAMPLING REPORT - ALTON GEOSCIENCE https://geotracker.waterboards.ca.gov/esi/uploads/geo_report/8930072188/T0605901145.PDF			Document Date: Submitted:	6/30/1996*	
Document Type: Type: Submitted By: Title: Title Link:	Site Documents SOIL VAPOR INTRUSION INVESTIGATION REPORT ANTEA GROUP (CONTRACTOR) VAPOR EXTRACTION SYSTEM REPORT - ALTON GEOSCIENCE https://geotracker.waterboards.ca.gov/esi/uploads/geo_report/3274468183/T0605901145.PDF			Document Date: Submitted:	4/30/1996*	
Document Type: Type: Submitted By: Title: Title Link:	Monitoring Reports MONITORING REPORT - QUARTERLY ANTEA GROUP (CONTRACTOR) QUARTERLY SITE STATUS REPORT - ALTON GEOSCIENCE https://geotracker.waterboards.ca.gov/esi/uploads/geo_report/5033633589/T0605901145.PDF			Document Date: Submitted:	4/29/1996*	

Map Key	Number of Records	Direction	Distance (mi/ft)	Elev/Diff (ft)	Site	DB
Document Type: Type: Submitted By: Title: Title Link:	Monitoring Reports MONITORING REPORT - QUARTERLY ANTEA GROUP (CONTRACTOR) QUARTERLY FLUID-LEVEL MONITORING & SAMPLING REPORT - ALTON GEOSCIENCE https://geotracker.waterboards.ca.gov/esi/uploads/geo_report/3747500956/T0605901145.PDF			Document Date: Submitted:	3/20/1996*	
Document Type: Type: Submitted By: Title: Title Link:	Site Documents SOIL VAPOR INTRUSION INVESTIGATION REPORT ANTEA GROUP (CONTRACTOR) VAPOR EXTRACTION SYSTEM REPORT - ALTON GEOSCIENCE https://geotracker.waterboards.ca.gov/esi/uploads/geo_report/5483752787/T0605901145.PDF			Document Date: Submitted:	1/3/1996*	
Document Type: Type: Submitted By: Title: Title Link:	Monitoring Reports MONITORING REPORT - QUARTERLY ANTEA GROUP (CONTRACTOR) QUARTERLY FLUID-LEVEL MONITORING & SAMPLING REPORT - ALTON GEOSCIENCE https://geotracker.waterboards.ca.gov/esi/uploads/geo_report/1437289655/T0605901145.PDF			Document Date: Submitted:	12/12/1995*	
Document Type: Type: Submitted By: Title: Title Link:	Monitoring Reports MONITORING REPORT - QUARTERLY ANTEA GROUP (CONTRACTOR) QUARTERLY FLUID-LEVEL MONITORING & SAMPLING REPORT - ALTON GEOSCIENCE https://geotracker.waterboards.ca.gov/esi/uploads/geo_report/8309924542/T0605901145.PDF			Document Date: Submitted:	11/17/1995*	
Document Type: Type: Submitted By: Title: Title Link:	Site Documents SOIL VAPOR INTRUSION INVESTIGATION REPORT ANTEA GROUP (CONTRACTOR) VAPOR EXTRACTION SYSTEM REPORT - ALTON GEOSCIENCE https://geotracker.waterboards.ca.gov/esi/uploads/geo_report/5881594657/T0605901145.PDF			Document Date: Submitted:	9/27/1995*	
Document Type: Type: Submitted By: Title: Title Link:	Monitoring Reports MONITORING REPORT - QUARTERLY ANTEA GROUP (CONTRACTOR) THIRD QUARTER 1995 SITE REPORT - ALTON GEOSCIENCE https://geotracker.waterboards.ca.gov/esi/uploads/geo_report/6784535109/T0605901145.PDF			Document Date: Submitted:	9/19/1995*	
Document Type: Type: Submitted By: Title: Title Link:	Monitoring Reports MONITORING REPORT - QUARTERLY ANTEA GROUP (CONTRACTOR) SECOND QUARTER 1995 SITE REPORT - ALTON GEOSCIENCE https://geotracker.waterboards.ca.gov/esi/uploads/geo_report/1584841728/T0605901145.PDF			Document Date: Submitted:	6/14/1995*	
Document Type: Type: Submitted By: Title: Title Link:	Monitoring Reports MONITORING REPORT - QUARTERLY ANTEA GROUP (CONTRACTOR) QUARTERLY FLUID-LEVEL MONITORING & SAMPLING REPORT - ALTON GEOSCIENCE https://geotracker.waterboards.ca.gov/esi/uploads/geo_report/6728091776/T0605901145.PDF			Document Date: Submitted:	6/14/1995*	
Document Type: Type: Submitted By: Title: Title Link:	Monitoring Reports MONITORING REPORT - QUARTERLY ANTEA GROUP (CONTRACTOR) QUARTERLY STATUS REPORT FOR 1995 - ALTON GEOSCIENCE https://geotracker.waterboards.ca.gov/esi/uploads/geo_report/2506869316/T0605901145.PDF			Document Date: Submitted:	4/30/1995*	
Document Type: Type: Submitted By: Title: Title Link:	Monitoring Reports MONITORING REPORT - QUARTERLY ANTEA GROUP (CONTRACTOR) FIRST QUARTER 1995 SITE REPORT - ALTON GEOSCIENCE https://geotracker.waterboards.ca.gov/esi/uploads/geo_report/6720584273/T0605901145.PDF			Document Date: Submitted:	3/31/1995*	
Document Type: Type: Submitted By: Title: Title Link:	Monitoring Reports MONITORING REPORT - QUARTERLY ANTEA GROUP (CONTRACTOR) QUARTERLY FLUID-LEVEL MONITORING & SAMPLING REPORT - ALTON GEOSCIENCE https://geotracker.waterboards.ca.gov/esi/uploads/geo_report/1840549051/T0605901145.PDF			Document Date: Submitted:	3/21/1995*	
Document Type:	Monitoring Reports			Document Date:	1/31/1995*	

Map Key	Number of Records	Direction	Distance (mi/ft)	Elev/Diff (ft)	Site	DB
Type: Submitted By: Title: Title Link:	MONITORING REPORT - QUARTERLY		Submitted:			
	ANTEA GROUP (CONTRACTOR)					
	FOURTH QUARTER 1994 GWM REPORT - ALTON GEOSCIENCE					
	https://geotracker.waterboards.ca.gov/esi/uploads/geo_report/6016391217/T0605901145.PDF					
Document Type: Type: Submitted By: Title: Title Link:	Site Documents		Document Date:		10/6/1994*	
	CORRESPONDENCE		Submitted:			
	ANTEA GROUP (CONTRACTOR)					
	APPLICATION FOR CONSTRUCTION PERMIT - ALTON GEOSCIENCE					
	https://geotracker.waterboards.ca.gov/esi/uploads/geo_report/1158847391/T0605901145.PDF					
Document Type: Type: Submitted By: Title: Title Link:	Monitoring Reports		Document Date:		8/25/1994*	
	MONITORING REPORT - QUARTERLY		Submitted:			
	ANTEA GROUP (CONTRACTOR)					
	QUARTERLY FLUID-LEVEL MONITORING & SAMPLING REPORT - ALTON GEOSCIENCE					
	https://geotracker.waterboards.ca.gov/esi/uploads/geo_report/8367388725/T0605901145.PDF					
Document Type: Type: Submitted By: Title: Title Link:	Site Documents		Document Date:		7/28/1994*	
	SOIL AND WATER INVESTIGATION		Submitted:			
	REPORT					
	ANTEA GROUP (CONTRACTOR)					
	GW LAB ANALYSIS & REPORT - FULLERTON ENVIRONMENTAL LABS					
	https://geotracker.waterboards.ca.gov/esi/uploads/geo_report/9831866264/T0605901145.PDF					
Document Type: Type: Submitted By: Title: Title Link:	Monitoring Reports		Document Date:		7/22/1994*	
	MONITORING REPORT - QUARTERLY		Submitted:			
	ANTEA GROUP (CONTRACTOR)					
	THIRD QUARTER 1994 GWM REPORT - ALTON GEOSCIENCE					
	https://geotracker.waterboards.ca.gov/esi/uploads/geo_report/9552203595/T0605901145.PDF					
Document Type: Type: Submitted By: Title: Title Link:	Monitoring Reports		Document Date:		7/18/1994*	
	MONITORING REPORT - QUARTERLY		Submitted:			
	ANTEA GROUP (CONTRACTOR)					
	SECOND QUARTER 1994 SITE REPORT - ALTON GEOSCIENCE					
	https://geotracker.waterboards.ca.gov/esi/uploads/geo_report/6668078958/T0605901145.PDF					
Document Type: Type: Submitted By: Title: Title Link:	Monitoring Reports		Document Date:		6/30/1994*	
	MONITORING REPORT - QUARTERLY		Submitted:			
	ANTEA GROUP (CONTRACTOR)					
	SECOND QUARTER 1994 SITE STATUS REPORT - ALTON GEOSCIENCE					
	https://geotracker.waterboards.ca.gov/esi/uploads/geo_report/9414569258/T0605901145.PDF					
Document Type: Type: Submitted By: Title: Title Link:	Monitoring Reports		Document Date:		5/20/1994*	
	MONITORING REPORT - QUARTERLY		Submitted:			
	ANTEA GROUP (CONTRACTOR)					
	QUARTERLY FLUID-LEVEL MONITORING & SAMPLING REPORT - ALTON GEOSCIENCE					
	https://geotracker.waterboards.ca.gov/esi/uploads/geo_report/4103869438/T0605901145.PDF					
Document Type: Type: Submitted By: Title: Title Link:	Site Documents		Document Date:		5/10/1994*	
	CORRESPONDENCE		Submitted:			
	ANTEA GROUP (CONTRACTOR)					
	REMEDIAL ACTION COMPLETION CERT CORR - ORANGE COUNTY					
	https://geotracker.waterboards.ca.gov/esi/uploads/geo_report/8749652326/T0605901145.PDF					
Document Type: Type: Submitted By: Title: Title Link:	Monitoring Reports		Document Date:		5/4/1994*	
	MONITORING REPORT - QUARTERLY		Submitted:			
	ANTEA GROUP (CONTRACTOR)					
	FIRST QUARTER 1994 SITE REPORT - ALTON GEOSCIENCE					
	https://geotracker.waterboards.ca.gov/esi/uploads/geo_report/2238869428/T0605901145.PDF					
Document Type: Type: Submitted By: Title: Title Link:	Site Documents		Document Date:		4/27/1994*	
	INTERIM REMEDIAL ACTION PLAN		Submitted:			
	ANTEA GROUP (CONTRACTOR)					
	REMEDIAL ACTION PLAN - ALTON GEOSCIENCE					
	https://geotracker.waterboards.ca.gov/esi/uploads/geo_report/7517459452/T0605901145.PDF					
Document Type: Type: Submitted By:	Monitoring Reports		Document Date:		1/31/1994*	
	MONITORING REPORT - QUARTERLY		Submitted:			
	ANTEA GROUP (CONTRACTOR)					

Map Key	Number of Records	Direction	Distance (mi/ft)	Elev/Diff (ft)	Site	DB
<hr/>						
Title:		FOURTH QUARTER 1993 SITE REPORT - ALTON GEOSCIENCE				
Title Link:		https://geotracker.waterboards.ca.gov/esi/uploads/geo_report/1650805830/T0605901145.PDF				
Document Type:		Monitoring Reports		Document Date:		11/12/1993*
Type:		MONITORING REPORT - QUARTERLY		Submitted:		
Submitted By:		ANTEA GROUP (CONTRACTOR)				
Title:		QUARTERLY FLUID-LEVEL MONITORING & SAMPLING REPORT - ALTON GEOSCIENCE				
Title Link:		https://geotracker.waterboards.ca.gov/esi/uploads/geo_report/9298800826/T0605901145.PDF				
Document Type:		Site Documents		Document Date:		11/1/1993*
Type:		CORRESPONDENCE		Submitted:		
Submitted By:		ANTEA GROUP (CONTRACTOR)				
Title:		OFFSITE ASSESSMENT REPORT - ORANGE COUNTY				
Title Link:		https://geotracker.waterboards.ca.gov/esi/uploads/geo_report/5086800336/T0605901145.PDF				
Document Type:		Monitoring Reports		Document Date:		10/29/1993*
Type:		MONITORING REPORT - QUARTERLY		Submitted:		
Submitted By:		ANTEA GROUP (CONTRACTOR)				
Title:		THIRD QUARTER 1993 SITE STATUS REPORT - ALTON GEOSCIENCE				
Title Link:		https://geotracker.waterboards.ca.gov/esi/uploads/geo_report/3829624831/T0605901145.PDF				
Document Type:		Monitoring Reports		Document Date:		9/27/1993*
Type:		MONITORING REPORT - QUARTERLY		Submitted:		
Submitted By:		ANTEA GROUP (CONTRACTOR)				
Title:		QUARTERLY FLUID-LEVEL MONITORING & SAMPLING REPORT - ALTON GEOSCIENCE				
Title Link:		https://geotracker.waterboards.ca.gov/esi/uploads/geo_report/2212298393/T0605901145.PDF				
Document Type:		Site Documents		Document Date:		9/27/1993*
Type:		SITE ASSESSMENT REPORT		Submitted:		
Submitted By:		ANTEA GROUP (CONTRACTOR)				
Title:		OFFSITE ASSESSMENT REPORT - ALTON GEOSCIENCE				
Title Link:		https://geotracker.waterboards.ca.gov/esi/uploads/geo_report/7623268842/T0605901145.PDF				
Document Type:		Site Documents		Document Date:		8/20/1993*
Type:		CORRESPONDENCE		Submitted:		
Submitted By:		ANTEA GROUP (CONTRACTOR)				
Title:		QUARTERLY REPORT CORR - ORANGE COUNTY				
Title Link:		https://geotracker.waterboards.ca.gov/esi/uploads/geo_report/8229449689/T0605901145.PDF				
Document Type:		Site Documents		Document Date:		8/19/1993*
Type:		SOIL AND WATER INVESTIGATION REPORT		Submitted:		
Submitted By:		ANTEA GROUP (CONTRACTOR)				
Title:		SOIL SAMPLING & ANALYSIS REPORT - ALTON GEOSCIENCE				
Title Link:		https://geotracker.waterboards.ca.gov/esi/uploads/geo_report/7150928080/T0605901145.PDF				
Document Type:		Monitoring Reports		Document Date:		7/15/1993*
Type:		MONITORING REPORT - QUARTERLY		Submitted:		
Submitted By:		ANTEA GROUP (CONTRACTOR)				
Title:		SECOND QUARTER 1993 SITE REPORT - ALTON GEOSCIENCE				
Title Link:		https://geotracker.waterboards.ca.gov/esi/uploads/geo_report/5763630568/T0605901145.PDF				
Document Type:		Monitoring Reports		Document Date:		4/20/1993*
Type:		MONITORING REPORT - QUARTERLY		Submitted:		
Submitted By:		ANTEA GROUP (CONTRACTOR)				
Title:		QUARTERLY FLUID-LEVEL MONITORING & SAMPLING REPORT - ALTON GEOSCIENCE				
Title Link:		https://geotracker.waterboards.ca.gov/esi/uploads/geo_report/7435107588/T0605901145.PDF				
Document Type:		Site Documents		Document Date:		4/16/1993*
Type:		SOIL AND WATER INVESTIGATION REPORT		Submitted:		
Submitted By:		ANTEA GROUP (CONTRACTOR)				
Title:		WASTE SOIL DRILL CUTTINGS ANALYSIS REPORT - ALTON GEOSCIENCE				
Title Link:		https://geotracker.waterboards.ca.gov/esi/uploads/geo_report/1735156476/T0605901145.PDF				
Document Type:		Monitoring Reports		Document Date:		4/15/1993*
Type:		MONITORING REPORT - QUARTERLY		Submitted:		
Submitted By:		ANTEA GROUP (CONTRACTOR)				
Title:		QUARTERLY FLUID-LEVEL MONITORING & SAMPLING REPORT - ALTON GEOSCIENCE				

Map Key	Number of Records	Direction	Distance (mi/ft)	Elev/Diff (ft)	Site	DB
Title Link:		https://geotracker.waterboards.ca.gov/esi/uploads/geo_report/5990771830/T0605901145.PDF				
Document Type:	Monitoring Reports			Document Date:	4/15/1993*	
Type:	MONITORING REPORT - QUARTERLY			Submitted:		
Submitted By:	ANTEA GROUP (CONTRACTOR)					
Title:	FIRST QUARTER 1993 SITE REPORT - ALTON GEOSCIENCE					
Title Link:		https://geotracker.waterboards.ca.gov/esi/uploads/geo_report/7577472269/T0605901145.PDF				
Document Type:	Site Documents			Document Date:	2/11/1993*	
Type:	OTHER REPORT / DOCUMENT			Submitted:		
Submitted By:	ANTEA GROUP (CONTRACTOR)					
Title:	GEOTECHNICAL TESTING/SITE EXCAVATION BACKFILL REPORT - LAW/CRANDALL INC					
Title Link:		https://geotracker.waterboards.ca.gov/esi/uploads/geo_report/7015185773/T0605901145.PDF				
Document Type:	Site Documents			Document Date:	2/9/1993*	
Type:	FINAL REMEDIAL ACTION REPORT / CORRECTIVE ACTION REPORT			Submitted:		
Submitted By:	ANTEA GROUP (CONTRACTOR)					
Title:	GEOTECHNICAL TESTING/SITE EXCAVATION BACKFILL REPORT - LAW/CRANDALL INC					
Title Link:		https://geotracker.waterboards.ca.gov/esi/uploads/geo_report/3918689191/T0605901145.PDF				
Document Type:	Site Documents			Document Date:	2/4/1993*	
Type:	TANK REMOVAL REPORT / UST SAMPLING REPORT			Submitted:		
Submitted By:	ANTEA GROUP (CONTRACTOR)					
Title:	TANK CLOSURE REPORT - ALTON GEOSCIENCE					
Title Link:		https://geotracker.waterboards.ca.gov/esi/uploads/geo_report/3106799542/T0605901145.PDF				
Document Type:	Site Documents			Document Date:	1/28/1993*	
Type:	OTHER REPORT / DOCUMENT			Submitted:		
Submitted By:	ANTEA GROUP (CONTRACTOR)					
Title:	REMEDIATION AGREEMENT - UNOCAL					
Title Link:		https://geotracker.waterboards.ca.gov/esi/uploads/geo_report/6865624189/T0605901145.PDF				
Document Type:	Monitoring Reports			Document Date:	1/22/1993*	
Type:	MONITORING REPORT - QUARTERLY			Submitted:		
Submitted By:	ANTEA GROUP (CONTRACTOR)					
Title:	QUARTERLY FLUID-LEVEL MONITORING & SAMPLING REPORT - ALTON GEOSCIENCE					
Title Link:		https://geotracker.waterboards.ca.gov/esi/uploads/geo_report/5964745283/T0605901145.PDF				
Document Type:	Monitoring Reports			Document Date:	1/15/1993*	
Type:	MONITORING REPORT - QUARTERLY			Submitted:		
Submitted By:	ANTEA GROUP (CONTRACTOR)					
Title:	FOURTH QUARTER 1992 SITE REPORT - ALTON GEOSCIENCE					
Title Link:		https://geotracker.waterboards.ca.gov/esi/uploads/geo_report/3029864668/T0605901145.PDF				
Document Type:	Site Documents			Document Date:	12/30/1992*	
Type:	RESPONSE TO COMMENTS			Submitted:		
Submitted By:	ANTEA GROUP (CONTRACTOR)					
Title:	RESPONSE TO AGENCY WP - ORANGE COUNTY					
Title Link:		https://geotracker.waterboards.ca.gov/esi/uploads/geo_report/8638965070/T0605901145.PDF				
Document Type:	Site Documents			Document Date:	12/30/1992*	
Type:	OTHER WORKPLAN			Submitted:		
Submitted By:	ANTEA GROUP (CONTRACTOR)					
Title:	AGENCY WP REVIEW RESPONSE & REVISE SCOPE OF WORK - ALTON					
Title Link:		https://geotracker.waterboards.ca.gov/esi/uploads/geo_report/9316928267/T0605901145.PDF				
Document Type:	Site Documents			Document Date:	12/23/1992*	
Type:	RESPONSE TO COMMENTS			Submitted:		
Submitted By:	ANTEA GROUP (CONTRACTOR)					
Title:	RESPONSE TO AGENCY WP - ALTON GEOSCIENCE					
Title Link:		https://geotracker.waterboards.ca.gov/esi/uploads/geo_report/5349032402/T0605901145.PDF				
Document Type:	Site Documents			Document Date:	12/1/1992*	
Type:	PRELIMINARY SITE ASSESSMENT WORKPLAN			Submitted:		
Submitted By:	ANTEA GROUP (CONTRACTOR)					
Title:	WORK PLAN FOR OFFSITE ASSESSMENT - ALTON GEOSCIENCE					

Map Key	Number of Records	Direction	Distance (mi/ft)	Elev/Diff (ft)	Site	DB
Title Link:		https://geotracker.waterboards.ca.gov/esi/uploads/geo_report/4775454878/T0605901145.PDF				
Document Type:	Site Documents			Document Date:	11/13/1992*	
Type:	PHASE I ASSESSMENT REPORT			Submitted:		
Submitted By:	ANTEA GROUP (CONTRACTOR)					
Title:	PHASE I ENVIRONMENTAL SITE ASSESSMENT REPORT - PHR ENVIRONMENTAL					
Title Link:	https://geotracker.waterboards.ca.gov/esi/uploads/geo_report/9092288434/T0605901145.PDF					
Document Type:	Site Documents			Document Date:	11/12/1992*	
Type:	CAP/RAP - FEASIBILITY STUDY REPORT			Submitted:		
Submitted By:	ANTEA GROUP (CONTRACTOR)					
Title:	CORRECTIVE ACTION ALTERNATIVES FEASIBILITY STUDY - ALTON GEOSCIENCE					
Title Link:	https://geotracker.waterboards.ca.gov/esi/uploads/geo_report/9988558769/T0605901145.PDF					
Document Type:	Site Documents			Document Date:	11/12/1992*	
Type:	CORRESPONDENCE			Submitted:		
Submitted By:	ANTEA GROUP (CONTRACTOR)					
Title:	FEASIBILITY STUDY/ CAP - ALTON GEOSCIENCE					
Title Link:	https://geotracker.waterboards.ca.gov/esi/uploads/geo_report/9609988570/T0605901145.PDF					
Document Type:	Monitoring Reports			Document Date:	10/21/1992*	
Type:	MONITORING REPORT - QUARTERLY			Submitted:		
Submitted By:	ANTEA GROUP (CONTRACTOR)					
Title:	QUARTERLY GWM & SAMPLING REPORT - ALTON GEOSCIENCE					
Title Link:	https://geotracker.waterboards.ca.gov/esi/uploads/geo_report/1826953470/T0605901145.PDF					
Document Type:	Monitoring Reports			Document Date:	10/15/1992*	
Type:	MONITORING REPORT - QUARTERLY			Submitted:		
Submitted By:	ANTEA GROUP (CONTRACTOR)					
Title:	THIRD QUARTER 1992 SITE STATUS REPORT - ALTON GEOSCIENCE					
Title Link:	https://geotracker.waterboards.ca.gov/esi/uploads/geo_report/9454211771/T0605901145.PDF					
Document Type:	Site Documents			Document Date:	10/1/1992*	
Type:	CORRESPONDENCE			Submitted:		
Submitted By:	ANTEA GROUP (CONTRACTOR)					
Title:	PROJECT TRANSFER - ORANGE COUNTY					
Title Link:	https://geotracker.waterboards.ca.gov/esi/uploads/geo_report/6676456034/T0605901145.PDF					
Document Type:	Site Documents			Document Date:	9/30/1992*	
Type:	CORRESPONDENCE			Submitted:		
Submitted By:	ANTEA GROUP (CONTRACTOR)					
Title:	SUPPLEMENTAL SITE ASSESSMENT - ORANGE COUNTY					
Title Link:	https://geotracker.waterboards.ca.gov/esi/uploads/geo_report/8225868940/T0605901145.PDF					
Document Type:	Site Documents			Document Date:	9/11/1992*	
Type:	CORRESPONDENCE			Submitted:		
Submitted By:	ANTEA GROUP (CONTRACTOR)					
Title:	SUPPLEMENTAL SITE ASSESSMENT - ORANGE COUNTY					
Title Link:	https://geotracker.waterboards.ca.gov/esi/uploads/geo_report/4831759810/T0605901145.PDF					
Document Type:	Site Documents			Document Date:	9/2/1992*	
Type:	SITE ASSESSMENT REPORT			Submitted:		
Submitted By:	ANTEA GROUP (CONTRACTOR)					
Title:	SUPPLEMENTAL SITE ASSESSMENT - ALTON GEOSCIENCE					
Title Link:	https://geotracker.waterboards.ca.gov/esi/uploads/geo_report/9435031294/T0605901145.PDF					
Document Type:	Site Documents			Document Date:	9/2/1992*	
Type:	WELL INSTALLATION REPORT			Submitted:		
Submitted By:	ANTEA GROUP (CONTRACTOR)					
Title:	BORING LOGS, WELL CONSTRUCTION, & REQUIRED MATERIALS PERMIT - ALTON GEOSCIENCE					
Title Link:	https://geotracker.waterboards.ca.gov/esi/uploads/geo_report/3203723311/T0605901145.PDF					
Document Type:	Site Documents			Document Date:	9/2/1992*	
Type:	CORRESPONDENCE			Submitted:		
Submitted By:	ANTEA GROUP (CONTRACTOR)					
Title:	SUPPLEMENTAL SITE ASSESSMENT PROPOSAL REPORT - ALTON GEOSCIENCE					
Title Link:	https://geotracker.waterboards.ca.gov/esi/uploads/geo_report/2829089522/T0605901145.PDF					
Document Type:	Monitoring Reports			Document Date:	7/31/1992*	

Map Key	Number of Records	Direction	Distance (mi/ft)	Elev/Diff (ft)	Site	DB
Type: Submitted By: Title: Title Link:	MONITORING REPORT - QUARTERLY		Submitted:			
	ANTEA GROUP (CONTRACTOR)					
	SECOND QUARTER 1992 SITE REPORT - ALTON GEOSCIENCE					
	https://geotracker.waterboards.ca.gov/esi/uploads/geo_report/4785235822/T0605901145.PDF					
Document Type: Type: Submitted By: Title: Title Link:	Site Documents		Document Date:		6/15/1992*	
	REQUEST FOR CLOSURE		Submitted:			
	ANTEA GROUP (CONTRACTOR)					
	UST CLOSURE & MONITORING PLAN - CNS & ASSOCIATES					
	https://geotracker.waterboards.ca.gov/esi/uploads/geo_report/5360919415/T0605901145.PDF					
Document Type: Type: Submitted By: Title: Title Link:	Site Documents		Document Date:		6/15/1992*	
	REQUEST FOR CLOSURE		Submitted:			
	ANTEA GROUP (CONTRACTOR)					
	UST CLOSURE & MONITORING PLAN - COUNTY OF ORANGE					
	https://geotracker.waterboards.ca.gov/esi/uploads/geo_report/2177905499/T0605901145.PDF					
Document Type: Type: Submitted By: Title: Title Link:	Site Documents		Document Date:		6/1/1992*	
	SOIL AND WATER INVESTIGATION		Submitted:			
	REPORT					
	ANTEA GROUP (CONTRACTOR)					
	SOIL SAMPLING & ANALYSIS REPORT - ALTON GEOSCIENCE					
	https://geotracker.waterboards.ca.gov/esi/uploads/geo_report/2697273969/T0605901145.PDF					
Document Type: Type: Submitted By: Title: Title Link:	Site Documents		Document Date:		5/14/1992*	
	CORRESPONDENCE		Submitted:			
	ANTEA GROUP (CONTRACTOR)					
	TRANSMITTAL OF HAZARDOUS WASTE CORR - ALTON					
	https://geotracker.waterboards.ca.gov/esi/uploads/geo_report/2809451460/T0605901145.PDF					
Document Type: Type: Submitted By: Title: Title Link:	Site Documents		Document Date:		4/30/1992*	
	OTHER REPORT / DOCUMENT		Submitted:			
	ANTEA GROUP (CONTRACTOR)					
	INVENTORY RECONCILIATION MONITORING PROGRAM - UNOCAL					
	https://geotracker.waterboards.ca.gov/esi/uploads/geo_report/4807040572/T0605901145.PDF					
Document Type: Type: Submitted By: Title: Title Link:	Site Documents		Document Date:		4/30/1992*	
	CORRESPONDENCE		Submitted:			
	ANTEA GROUP (CONTRACTOR)					
	HAZARDOUS MATERIALS MANAGEMENT					
	https://geotracker.waterboards.ca.gov/esi/uploads/geo_report/5656558394/T0605901145.PDF					
Document Type: Type: Submitted By: Title: Title Link:	Site Documents		Document Date:		4/30/1992*	
	OTHER REPORT / DOCUMENT		Submitted:			
	ANTEA GROUP (CONTRACTOR)					
	UST PERMIT APPLICATION FORM A - UNOCAL					
	https://geotracker.waterboards.ca.gov/esi/uploads/geo_report/9263949811/T0605901145.PDF					
Document Type: Type: Submitted By: Title: Title Link:	Site Documents		Document Date:		4/30/1992*	
	OTHER REPORT / DOCUMENT		Submitted:			
	ANTEA GROUP (CONTRACTOR)					
	UST PERMIT APPLICATION FORM B - UNOCAL					
	https://geotracker.waterboards.ca.gov/esi/uploads/geo_report/1348849713/T0605901145.PDF					
Document Type: Type: Submitted By: Title: Title Link:	Monitoring Reports		Document Date:		4/20/1992*	
	MONITORING REPORT - QUARTERLY		Submitted:			
	ANTEA GROUP (CONTRACTOR)					
	FIRST QUARTER 1992 SITE REPORT - ALTON GEOSCIENCE					
	https://geotracker.waterboards.ca.gov/esi/uploads/geo_report/1101443827/T0605901145.PDF					
Document Type: Type: Submitted By: Title: Title Link:	Site Documents		Document Date:		3/19/1992*	
	CORRESPONDENCE		Submitted:			
	ANTEA GROUP (CONTRACTOR)					
	SUPPLEMENTAL SITE ASSESSMENT PROPOSAL REPORT - ORANGE COUNTY					
	https://geotracker.waterboards.ca.gov/esi/uploads/geo_report/2058077812/T0605901145.PDF					
Document Type: Type: Submitted By:	Site Documents		Document Date:		3/10/1992*	
	CORRESPONDENCE		Submitted:			
	ANTEA GROUP (CONTRACTOR)					

Map Key	Number of Records	Direction	Distance (mi/ft)	Elev/Diff (ft)	Site	DB
<hr/>						
Title:	SUPPLEMENTAL SITE ASSESSMENT PROPOSAL REPORT - ALTON GEOSCIENCE					
Title Link:	https://geotracker.waterboards.ca.gov/esi/uploads/geo_report/1156237602/T0605901145.PDF					
Document Type:	Site Documents			Document Date:	3/10/1992*	
Type:	SITE ASSESSMENT REPORT			Submitted:		
Submitted By:	ANTEA GROUP (CONTRACTOR)					
Title:	SUPPLEMENTAL SITE ASSESSMENT PROPOSAL REPORT - ALTON GEOSCIENCE					
Title Link:	https://geotracker.waterboards.ca.gov/esi/uploads/geo_report/5879855513/T0605901145.PDF					
Document Type:	Site Documents			Document Date:	2/3/1992*	
Type:	CORRESPONDENCE			Submitted:		
Submitted By:	ANTEA GROUP (CONTRACTOR)					
Title:	TRANSMITTAL OF HAZARDOUS WASTE CORR - ALTON					
Title Link:	https://geotracker.waterboards.ca.gov/esi/uploads/geo_report/2876605391/T0605901145.PDF					
Document Type:	Monitoring Reports			Document Date:	1/21/1992*	
Type:	MONITORING REPORT - QUARTERLY			Submitted:		
Submitted By:	ANTEA GROUP (CONTRACTOR)					
Title:	FOURTH QUARTER 1991 SITE STATUS REPORT - ALTON GEOSCIENCE					
Title Link:	https://geotracker.waterboards.ca.gov/esi/uploads/geo_report/8594805717/T0605901145.PDF					
Document Type:	Site Documents			Document Date:	1/11/1992*	
Type:	CORRESPONDENCE			Submitted:		
Submitted By:	ANTEA GROUP (CONTRACTOR)					
Title:	TRANSMITTAL OF HAZARDOUS WASTE CORR - ALTON					
Title Link:	https://geotracker.waterboards.ca.gov/esi/uploads/geo_report/3054812431/T0605901145.PDF					
Document Type:	Site Documents			Document Date:	12/23/1991*	
Type:	CORRESPONDENCE			Submitted:		
Submitted By:	ANTEA GROUP (CONTRACTOR)					
Title:	CONTAMINATED SOIL MITIGATION WP - SCAQMD					
Title Link:	https://geotracker.waterboards.ca.gov/esi/uploads/geo_report/8070285260/T0605901145.PDF					
Document Type:	Site Documents			Document Date:	12/20/1991*	
Type:	CORRESPONDENCE			Submitted:		
Submitted By:	ANTEA GROUP (CONTRACTOR)					
Title:	TRANSMITTAL OF HAZARDOUS WASTE CORR - ALTON					
Title Link:	https://geotracker.waterboards.ca.gov/esi/uploads/geo_report/6057305097/T0605901145.PDF					
Document Type:	Site Documents			Document Date:	11/26/1991*	
Type:	CORRESPONDENCE			Submitted:		
Submitted By:	ANTEA GROUP (CONTRACTOR)					
Title:	TRANSMITTAL OF HAZARDOUS WASTE CORR - ALTON					
Title Link:	https://geotracker.waterboards.ca.gov/esi/uploads/geo_report/5883929789/T0605901145.PDF					
Document Type:	Site Documents			Document Date:	11/25/1991*	
Type:	CORRESPONDENCE			Submitted:		
Submitted By:	ANTEA GROUP (CONTRACTOR)					
Title:	QUARTERLY REPORT TO ORANGE COUNTY - UNOCAL					
Title Link:	https://geotracker.waterboards.ca.gov/esi/uploads/geo_report/9013247489/T0605901145.PDF					
Document Type:	Site Documents			Document Date:	10/30/1991*	
Type:	SOIL VAPOR INTRUSION INVESTIGATION REPORT			Submitted:		
Submitted By:	ANTEA GROUP (CONTRACTOR)					
Title:	VAPOR EXTRACTION TEST REPORT - ALTON GEOSCIENCE					
Title Link:	https://geotracker.waterboards.ca.gov/esi/uploads/geo_report/1262027144/T0605901145.PDF					
Document Type:	Site Documents			Document Date:	10/29/1991*	
Type:	CORRESPONDENCE			Submitted:		
Submitted By:	ANTEA GROUP (CONTRACTOR)					
Title:	TRANSMITTAL OF HAZARDOUS WASTE CORR - ALTON					
Title Link:	https://geotracker.waterboards.ca.gov/esi/uploads/geo_report/2651268720/T0605901145.PDF					
Document Type:	Monitoring Reports			Document Date:	10/23/1991*	
Type:	MONITORING REPORT - QUARTERLY			Submitted:		
Submitted By:	ANTEA GROUP (CONTRACTOR)					
Title:	THIRD QUARTER 1991 SITE STATUS REPORT - ALTON GEOSCIENCE					
Title Link:	https://geotracker.waterboards.ca.gov/esi/uploads/geo_report/6988605082/T0605901145.PDF					

Map Key	Number of Records	Direction	Distance (mi/ft)	Elev/Diff (ft)	Site	DB
Document Type:	Site Documents			Document Date:	10/17/1991*	
Type:	OTHER REPORT / DOCUMENT			Submitted:		
Submitted By:	ANTEA GROUP (CONTRACTOR)					
Title:	AQUIFER PUMPING TEST ACTIVITIES & ANALYSIS REPORT - ALTON GEOSCIENCE					
Title Link:	https://geotracker.waterboards.ca.gov/esi/uploads/geo_report/8672558128/T0605901145.PDF					
Document Type:	Site Documents			Document Date:	8/19/1991*	
Type:	SOIL AND WATER INVESTIGATION REPORT			Submitted:		
Submitted By:	ANTEA GROUP (CONTRACTOR)					
Title:	GW LAB ANALYSIS & REPORT - GEOCHEM ENVIRONMENTAL LABS					
Title Link:	https://geotracker.waterboards.ca.gov/esi/uploads/geo_report/4637744367/T0605901145.PDF					
Document Type:	Site Documents			Document Date:	8/13/1991*	
Type:	CORRESPONDENCE			Submitted:		
Submitted By:	ANTEA GROUP (CONTRACTOR)					
Title:	QUARTERLY REPORT TO ORANGE COUNTY - UNOCAL					
Title Link:	https://geotracker.waterboards.ca.gov/esi/uploads/geo_report/6004275679/T0605901145.PDF					
Document Type:	Monitoring Reports			Document Date:	8/9/1991*	
Type:	MONITORING REPORT - QUARTERLY			Submitted:		
Submitted By:	ANTEA GROUP (CONTRACTOR)					
Title:	SECOND QUARTER 1991 SITE STATUS REPORT - ALTON GEOSCIENCE					
Title Link:	https://geotracker.waterboards.ca.gov/esi/uploads/geo_report/7263539016/T0605901145.PDF					
Document Type:	Site Documents			Document Date:	8/9/1991*	
Type:	CORRESPONDENCE			Submitted:		
Submitted By:	ANTEA GROUP (CONTRACTOR)					
Title:	2ND QUARTER 1991 STATUS REPORT CORR - ALTON GEOSCIENCE					
Title Link:	https://geotracker.waterboards.ca.gov/esi/uploads/geo_report/9259067118/T0605901145.PDF					
Document Type:	Site Documents			Document Date:	8/9/1991*	
Type:	PRELIMINARY SITE ASSESSMENT REPORT			Submitted:		
Submitted By:	ANTEA GROUP (CONTRACTOR)					
Title:	INITIAL SITE CHARACTERIZATION REPORT - ALTON GEOSCIENCE					
Title Link:	https://geotracker.waterboards.ca.gov/esi/uploads/geo_report/4079089581/T0605901145.PDF					
Document Type:	Site Documents			Document Date:	5/24/1991*	
Type:	CORRESPONDENCE			Submitted:		
Submitted By:	ANTEA GROUP (CONTRACTOR)					
Title:	VAPOR EXTRACTION TEST PROPOSAL - ALTON GEOSCIENCE					
Title Link:	https://geotracker.waterboards.ca.gov/esi/uploads/geo_report/8205890238/T0605901145.PDF					
Document Type:	Site Documents			Document Date:	5/17/1991*	
Type:	CORRESPONDENCE			Submitted:		
Submitted By:	ANTEA GROUP (CONTRACTOR)					
Title:	NOTICE TO REMOVE RECOVERABLE PETROLEUM CORR - ORANGE COUNTY					
Title Link:	https://geotracker.waterboards.ca.gov/esi/uploads/geo_report/6157946944/T0605901145.PDF					
Document Type:	Site Documents			Document Date:	5/13/1991*	
Type:	CORRESPONDENCE			Submitted:		
Submitted By:	ANTEA GROUP (CONTRACTOR)					
Title:	SCOPE OF WORK WP CORR - UNOCAL					
Title Link:	https://geotracker.waterboards.ca.gov/esi/uploads/geo_report/9982994794/T0605901145.PDF					
Document Type:	Site Documents			Document Date:	4/30/1991*	
Type:	CORRESPONDENCE			Submitted:		
Submitted By:	ANTEA GROUP (CONTRACTOR)					
Title:	QUARTERLY REPORT REQUIREMENTS CORR - ORANGE COUNTY					
Title Link:	https://geotracker.waterboards.ca.gov/esi/uploads/geo_report/4344744682/T0605901145.PDF					
Document Type:	Site Documents			Document Date:	4/30/1991*	
Type:	UNAUTHORIZED RELEASE FORM			Submitted:		
Submitted By:	ANTEA GROUP (CONTRACTOR)					
Title:	UNAUTHORIZED RELEASE REPORTING REQUIREMENTS - ORANGE COUNTY					
Title Link:	https://geotracker.waterboards.ca.gov/esi/uploads/geo_report/3356021285/T0605901145.PDF					
Document Type:	Site Documents			Document Date:	4/19/1991*	

Map Key	Number of Records	Direction	Distance (mi/ft)	Elev/Diff (ft)	Site	DB
Type:	CORRESPONDENCE			Submitted:		
Submitted By:	ANTEA GROUP (CONTRACTOR)					
Title:	RECORD TRANSMITTAL REQUEST TO ORANGE COUNTY - ALTON GEOSCIENCE					
Title Link:	https://geotracker.waterboards.ca.gov/esi/uploads/geo_report/1197566151/T0605901145.PDF					
Document Type:	Site Documents			Document Date:	3/5/1991*	
Type:	SITE ASSESSMENT REPORT			Submitted:		
Submitted By:	ANTEA GROUP (CONTRACTOR)					
Title:	SITE STATUS REPORT - UNOCAL					
Title Link:	https://geotracker.waterboards.ca.gov/esi/uploads/geo_report/8586474776/T0605901145.PDF					
Document Type:	Site Documents			Document Date:	2/14/1991*	
Type:	CORRESPONDENCE			Submitted:		
Submitted By:	ANTEA GROUP (CONTRACTOR)					
Title:	UST CLEANUP COST CORR - ORANGE COUNTY					
Title Link:	https://geotracker.waterboards.ca.gov/esi/uploads/geo_report/8586841166/T0605901145.PDF					
Document Type:	Site Documents			Document Date:	2/14/1991*	
Type:	CORRESPONDENCE			Submitted:		
Submitted By:	ANTEA GROUP (CONTRACTOR)					
Title:	UST CLEANUP COST CORR - ORANGE COUNTY					
Title Link:	https://geotracker.waterboards.ca.gov/esi/uploads/geo_report/6163119852/T0605901145.PDF					
Document Type:	Site Documents			Document Date:	2/12/1991*	
Type:	SITE ASSESSMENT REPORT			Submitted:		
Submitted By:	ANTEA GROUP (CONTRACTOR)					
Title:	SITE STATUS REPORT - UNOCAL					
Title Link:	https://geotracker.waterboards.ca.gov/esi/uploads/geo_report/2985599100/T0605901145.PDF					
Document Type:	Site Documents			Document Date:	12/20/1990*	
Type:	PRELIMINARY SITE ASSESSMENT REPORT			Submitted:		
Submitted By:	ANTEA GROUP (CONTRACTOR)					
Title:	INITIAL SITE CHARACTERIZATION EXECUTIVE SUMMARY - ALTON GEOSCIENCE					
Title Link:	https://geotracker.waterboards.ca.gov/esi/uploads/geo_report/4937671124/T0605901145.PDF					
Document Type:	Site Documents			Document Date:	10/22/1990*	
Type:	CORRESPONDENCE			Submitted:		
Submitted By:	ANTEA GROUP (CONTRACTOR)					
Title:	SITE INVESTIGATION WP CORR - UNOCAL					
Title Link:	https://geotracker.waterboards.ca.gov/esi/uploads/geo_report/8326603591/T0605901145.PDF					
Document Type:	Site Documents			Document Date:	10/19/1990*	
Type:	PRELIMINARY SITE ASSESSMENT WORKPLAN			Submitted:		
Submitted By:	ANTEA GROUP (CONTRACTOR)					
Title:	WORK PLAN FOR PRELIMINARY SITE CHARACTERIZATION - ALTON GEOSCIENCE					
Title Link:	https://geotracker.waterboards.ca.gov/esi/uploads/geo_report/1364704787/T0605901145.PDF					
Document Type:	Site Documents			Document Date:	10/10/1990*	
Type:	CORRESPONDENCE			Submitted:		
Submitted By:	ANTEA GROUP (CONTRACTOR)					
Title:	SITE INVESTIGATION WP CORR - UNOCAL					
Title Link:	https://geotracker.waterboards.ca.gov/esi/uploads/geo_report/7193703413/T0605901145.PDF					
Document Type:	Site Documents			Document Date:	10/4/1990*	
Type:	CORRESPONDENCE			Submitted:		
Submitted By:	ANTEA GROUP (CONTRACTOR)					
Title:	UST REMOVAL & SOIL SAMPLING CORR - COUNTY OF ORANGE					
Title Link:	https://geotracker.waterboards.ca.gov/esi/uploads/geo_report/6951800346/T0605901145.PDF					
Document Type:	Site Documents			Document Date:	10/4/1990*	
Type:	CORRESPONDENCE			Submitted:		
Submitted By:	ANTEA GROUP (CONTRACTOR)					
Title:	UST REMOVAL & SOIL SAMPLING CORR - UNOCAL					
Title Link:	https://geotracker.waterboards.ca.gov/esi/uploads/geo_report/2220287621/T0605901145.PDF					
Document Type:	Site Documents			Document Date:	9/27/1990*	
Type:	CORRESPONDENCE			Submitted:		
Submitted By:	ANTEA GROUP (CONTRACTOR)					

Map Key	Number of Records	Direction	Distance (mi/ft)	Elev/Diff (ft)	Site	DB
Title:		REMEDATION WORKPLAN CORR - UNOCAL				
Title Link:		https://geotracker.waterboards.ca.gov/esi/uploads/geo_report/6310336649/T0605901145.PDF				
Document Type:	Site Documents			Document Date:	6/29/1990*	
Type:	CORRESPONDENCE			Submitted:		
Submitted By:	ANTEA GROUP (CONTRACTOR)					
Title:	UST REMOVAL & SOIL SAMPLING CORR - UNOCAL					
Title Link:	https://geotracker.waterboards.ca.gov/esi/uploads/geo_report/1243487715/T0605901145.PDF					
Document Type:	Site Documents			Document Date:	6/15/1990*	
Type:	TANK REMOVAL REPORT / UST SAMPLING REPORT			Submitted:		
Submitted By:	ANTEA GROUP (CONTRACTOR)					
Title:	UST REMOVAL & SOIL SAMPLING REPORT - ALTON GEOSCIENCE					
Title Link:	https://geotracker.waterboards.ca.gov/esi/uploads/geo_report/5760791182/T0605901145.PDF					
Document Type:	Site Documents			Document Date:	5/14/1990*	
Type:	PRELIMINARY SITE ASSESSMENT REPORT			Submitted:		
Submitted By:	ANTEA GROUP (CONTRACTOR)					
Title:	UNOCAL LEAK/SPILL CHECKLIST					
Title Link:	https://geotracker.waterboards.ca.gov/esi/uploads/geo_report/1408282637/T0605901145.PDF					
Document Type:	Site Documents			Document Date:	5/13/1990*	
Type:	CORRESPONDENCE			Submitted:		
Submitted By:	ANTEA GROUP (CONTRACTOR)					
Title:	SCOPE OF WORK WP CORR - UNOCAL					
Title Link:	https://geotracker.waterboards.ca.gov/esi/uploads/geo_report/4836734235/T0605901145.PDF					
Document Type:	Site Documents			Document Date:	5/10/1990*	
Type:	CORRESPONDENCE			Submitted:		
Submitted By:	ANTEA GROUP (CONTRACTOR)					
Title:	SOIL CONTAMINATION/UNAUTHORIZED RELEASE - COUNTY OF ORANGE HEALTH CARE					
Title Link:	https://geotracker.waterboards.ca.gov/esi/uploads/geo_report/3980594038/T0605901145.PDF					
Document Type:	Site Documents			Document Date:	5/8/1990*	
Type:	CORRESPONDENCE			Submitted:		
Submitted By:	ANTEA GROUP (CONTRACTOR)					
Title:	SOIL CONTAMINATION/UNAUTHORIZED RELEASE - COUNTY OF ORANGE HEALTH CARE					
Title Link:	https://geotracker.waterboards.ca.gov/esi/uploads/geo_report/6806445538/T0605901145.PDF					
Document Type:	Site Documents			Document Date:	5/8/1990*	
Type:	CORRESPONDENCE			Submitted:		
Submitted By:	ANTEA GROUP (CONTRACTOR)					
Title:	SOIL CONTAMINATION/UNAUTHORIZED RELEASE - COUNTY OF ORANGE HEALTH CARE					
Title Link:	https://geotracker.waterboards.ca.gov/esi/uploads/geo_report/4295306742/T0605901145.PDF					
Document Type:	Site Documents			Document Date:	4/23/1990*	
Type:	TANK REMOVAL REPORT / UST SAMPLING REPORT			Submitted:		
Submitted By:	ANTEA GROUP (CONTRACTOR)					
Title:	UST CONTAMINATION SITE REPORT - UNOCAL					
Title Link:	https://geotracker.waterboards.ca.gov/esi/uploads/geo_report/1635653495/T0605901145.PDF					
Document Type:	Site Documents			Document Date:	2/12/1990*	
Type:	SITE ASSESSMENT REPORT			Submitted:		
Submitted By:	ANTEA GROUP (CONTRACTOR)					
Title:	SITE STATUS REPORT - UNOCAL					
Title Link:	https://geotracker.waterboards.ca.gov/esi/uploads/geo_report/3825092971/T0605901145.PDF					
Document Type:	Site Documents			Document Date:	1/9/1990*	
Type:	CORRESPONDENCE			Submitted:		
Submitted By:	ANTEA GROUP (CONTRACTOR)					
Title:	RECORD TRANSMITTAL REQUEST TO ORANGE COUNTY - ALTON GEOSCIENCE					
Title Link:	https://geotracker.waterboards.ca.gov/esi/uploads/geo_report/5388354659/T0605901145.PDF					
Document Type:	Site Documents			Document Date:	1/5/1989*	
Type:	UNAUTHORIZED RELEASE FORM			Submitted:		
Submitted By:	ANTEA GROUP (CONTRACTOR)					
Title:	UNAUTHORIZED RELEASE REPORTING REQUIREMENTS - ORANGE COUNTY					

Map Key	Number of Records	Direction	Distance (mi/ft)	Elev/Diff (ft)	Site	DB
Title Link: https://geotracker.waterboards.ca.gov/esi/uploads/geo_report/6058475077/T0605901145.PDF						
Document Type:	Site Documents				Document Date: 2/12/1988*	
Type:	SITE ASSESSMENT REPORT				Submitted:	
Submitted By:	ANTEA GROUP (CONTRACTOR)					
Title:	SUPPLEMENTAL SITE ASSESSMENT - UNDERGROUND WAYNE PERRY CONSTRUCTION					
Title Link:	https://geotracker.waterboards.ca.gov/esi/uploads/geo_report/6918017923/T0605901145.PDF					
40	2 of 2	N	0.43 / 2,293.14	48.68 / 21	Unocal #5909 1476 Bristol St Costa Mesa Ca 92626-8603 CA	LOP ORANGE
Case ID:	90UT109					
Details						
Current Status:	Closed					
Type of Closure:	Closure certification issued					
Closed Date:	3/10/2000					
File Location:	Local Agency					
41	1 of 1	NNE	0.44 / 2,303.75	49.10 / 21	KOBOWAY INC COSTA MESA CA	PFAS IND
Status:	Active				Fac Fips Code: 06059	
Fac Indian Cntry Flg:	N				Compliance Status: No Violation Identified	
Fac Derived Huc: 18070204					EPA Programs: RCRA	
Fac Derived Wbd: 180702040103					Federal Facility: No	
Fac Derived Cd113: 48					Federal Agency: -	
Fac Derived Cb2010: 060590626102021					Fac Snc Flg: N	
Fac Informal Count: 0					AIR Flag: N	
Last Informal Action: -					NPDES Flag: N	
Formal Action Count: 0					SDWIS Flag: N	
Last Formal Action: -					RCRAFlag: Y	
Fac Total Penalties: 0					TRI Flag: N	
Fac Penalty Count: -					GHG Flag: N	
Date Last Penalty: -					TRI IDs: -	
Last Penalty Amt: -					TRI Releases Trnsfrs: -	
Fac Qtrs With Nc: 0					TRI on Site Releases: -	
Programs With Snc: 0					TRI off Site Trnsfrs: -	
Fac Percent Minority: 49.825					TRI Reporter: -	
Fac Pop Den: 5597.46					Fac Imp Water Flg: -	
Count: 1					Fac Major Flag: -	
Fac County: ORANGE					Fac Active Flag: Yes	
State Other :					Fac Inspection Count: 0	
Region: 09					Date Last Inspection: -	
Latitude: 33.6664					Days Last Inspection: -	
Longitude: -117.87728						
Fac Derived Tribes: -						
AIR IDs: -						
CAA Permit Types: -						
CAA NAICS: -						
CAA SICs: -						
NPDES IDs: -						
CWA Permit Types: -						
CWA NAICS: -						
CWA SICs: -						
RCRA IDs: CAD067656025						
RCRA Permit Types: SQG						
RCRA NAICS: 334419						
SDWA IDs: -						
SDWA System Types: -						
SDWA Compliance Status: -						
SDWA Snc Flag: N						

Map Key	Number of Records	Direction	Distance (mi/ft)	Elev/Diff (ft)	Site	DB
Fac Collection Meth: EJSCREEN Flag Us: EJSCREEN Report:		ADDRESS MATCHING-HOUSE NUMBER Y https://ejscreen.epa.gov/mapper/mobile/EJSCREEN_mobile.aspx?geometry=%7B%22x%22:-117.87728,%22y%22:33.6664,%22spatialReference%22:%7B%22wkid%22:4326%7D%7D&unit=9035&areatype=&areaid=&basemap=streets&distance=1 ECHO Facility Report: https://echo.epa.gov/detailed-facility-report?fid=110002655289 Industry: Electronics Industry				
42	1 of 1	ENE	0.46 / 2,437.02	49.72 / 22	JETRONIC INDUSTRIES INC- TRANSCHEM DIV	PFAS IND
NEWPORT BEACH CA						
Status: Active Fac Indian Cntry Flg: N Fac Derived Huc: 18070204 Fac Derived Wbd: 180702040103 Fac Derived Cd113: 48 Fac Derived Cb2010: 060590626102075 Fac Informal Count: 0 Last Informal Action: - Formal Action Count: 0 Last Formal Action: - Fac Total Penalties: 0 Fac Penalty Count: - Date Last Penalty: - Last Penalty Amt: - Fac Qtrs With Nc: 0 Programs With Snc: 0 Fac Percent Minority: 46.992 Fac Pop Den: 5429.05 Count: 1 Fac County: ORANGE State Other : Region: 09 Latitude: 33.66259 Longitude: -117.87187 Fac Derived Tribes: - AIR IDs: - CAA Permit Types: - CAA NAICS: - CAA SICS: - NPDES IDs: - CWA Permit Types: - CWA NAICS: - CWA SICS: - RCRA IDs: CAD044338945 RCRA Permit Types: SQG RCRA NAICS: 334419 SDWA IDs: - SDWA System Types: - SDWA Compliance Status: - SDWA Snc Flag: N Fac Collection Meth: ADDRESS MATCHING-HOUSE NUMBER EJSCREEN Flag Us: Y EJSCREEN Report: https://ejscreen.epa.gov/mapper/mobile/EJSCREEN_mobile.aspx?geometry=%7B%22x%22:-117.87187,%22y%22:33.66259,%22spatialReference%22:%7B%22wkid%22:4326%7D%7D&unit=9035&areatype=&areaid=&basemap=streets&distance=1 ECHO Facility Report: https://echo.epa.gov/detailed-facility-report?fid=110002645647 Industry: Electronics Industry		Fac Fips Code: 06059 Compliance Status: No Violation Identified EPA Programs: RCRA Federal Facility: No Federal Agency: - Fac Snc Flg: N AIR Flag: N NPDES Flag: N SDWIS Flag: N RCRAFlag: Y TRI Flag: N GHG Flag: N TRI IDs: - TRI Releases Trnsfrs: - TRI on Site Releases: - TRI off Site Trnsfrs: - TRI Reporter: - Fac Imp Water Flg: - Fac Major Flag: - Fac Active Flag: Yes Fac Inspection Count: 0 Date Last Inspection: 1/10/1985 Days Last Inspection: 14205				

43	1 of 6	NNE	0.47 / 2,464.24	50.58 / 23	KOBOWAY INC 380 CLINTON ST COSTA MESA CA 92626	CERCLIS
--------------------	--------	-----	--------------------	---------------	--	---------

Map Key	Number of Records	Direction	Distance (mi/ft)	Elev/Diff (ft)	Site	DB
Site ID:	0901528				RNPL Status Code:	N
Site EPA ID:	CAD067656025				NPL Status:	Not on the NPL
Site Street Address 2:					RFED Facility Code:	N
Site County Name:	ORANGE				RFED Facility Desc:	Not a Federal Facility
Site FIPS Code:	06059				USGS Hydro Unit No.:	18070203
Region Code:	09				Site Cong. Dist. Code:	40
Site SMSA No.:	0360				ROT Desc:	Unknown
Site Prim. Latitude:	33D40M05S				FR NPL Update No.:	
Site Prim. Longitude:	117D52M40S				RFRA Code:	
Lat Long Source:						
RNON NPL Status Desc:	NFRAP-Site does not qualify for the NPL based on existing information					

CERCLIS Assess History

OU ID:	00	RALT Short Name:	State (Fund)
Act Code ID:	001	Act Start Date:	2/1/1985 00:00:00
RAT Code:	PA	Act Complete Date:	10/1/1985 00:00:00
RAT Short Name:	PA	AGT Order No.:	130
RAT Name:	PRELIMINARY ASSESSMENT	SH OU:	
RAT Hist. Only Flag:		SH Code:	
RAT NSI Indicator:	B	SH Seq:	
RAT Level:	1	SH Start Date:	
RAT DEF OU:	00	SH Complete Date:	
RFBS Code:	P	SH Lead:	
SPA Code:	13		
RAT Def:	Collection of diverse existing information about the source and nature of the site hazard. It is EPA policy to complete the preliminary assessment within one year of site discovery.		
Site Desc:			
Site Alias:			

CERCLIS Assess History

OU ID:	00	RALT Short Name:	EPA Fund
Act Code ID:	001	Act Start Date:	
RAT Code:	DS	Act Complete Date:	8/1/1980 00:00:00
RAT Short Name:	DISCVRY	AGT Order No.:	10
RAT Name:	DISCOVERY	SH OU:	
RAT Hist. Only Flag:		SH Code:	
RAT NSI Indicator:	B	SH Seq:	
RAT Level:	1	SH Start Date:	
RAT DEF OU:	00	SH Complete Date:	
RFBS Code:		SH Lead:	
SPA Code:	13		
RAT Def:	The process by which a potential hazardous waste site is brought to the attention of the EPA. The process can occur through the use of several mechanisms such as a phone call or referral by another government agency.		
Site Desc:			
Site Alias:			

CERCLIS Assess History

OU ID:	00	RALT Short Name:	
Act Code ID:		Act Start Date:	
RAT Code:		Act Complete Date:	
RAT Short Name:		AGT Order No.:	0
RAT Name:		SH OU:	
RAT Hist. Only Flag:		SH Code:	
RAT NSI Indicator:		SH Seq:	
RAT Level:		SH Start Date:	
RAT DEF OU:		SH Complete Date:	
RFBS Code:		SH Lead:	
SPA Code:			
RAT Def:			
Site Desc:	No description available		
Site Alias:	No alias data available		

Map Key	Number of Records	Direction	Distance (mi/ft)	Elev/Diff (ft)	Site	DB
---------	----------------------	-----------	---------------------	-------------------	------	----

CERCLIS Assess History

OU ID:	00	RALT Short Name:	EPA In-House
Act Code ID:	001	Act Start Date:	
RAT Code:	VS	Act Complete Date:	10/1/1985 00:00:00
RAT Short Name:	ARCH SITE	AGT Order No.:	1500
RAT Name:	ARCHIVE SITE	SH OU:	
RAT Hist. Only Flag:		SH Code:	
RAT NSI Indicator:	B	SH Seq:	
RAT Level:	1	SH Start Date:	
RAT DEF OU:	00	SH Complete Date:	
RFBS Code:		SH Lead:	
SPA Code:	13		
RAT Def:	The decision is made that no further activity is planned at the site.		
Site Desc:			
Site Alias:			

43	2 of 6	NNE	0.47 / 2,464.24	50.58 / 23	KOBOWAY INC 380 CLINTON ST COSTA MESA CA 92626	CERCLIS NFRAP
--------------------	--------	-----	--------------------	---------------	--	------------------

Site ID:	901528	Site FIPS Code:	6059
Site EPA ID:	CAD067656025	Region Code:	9
Site Parent ID:		Site Cong. Dist. Code:	40
Site County Name:	ORANGE	Federal Facility:	
Parent Site Name:			

CERCLIS-NFRAP Assess History

OU ID:	0	Act Start Date:	2/1/1985
Act Code ID:	1	Act Complete Date:	10/1/1985
RAT Code:	PA	AGT Order No.:	130
RAT Short Name:	PA	SH OU:	
RAT Name:	PRELIMINARY ASSESSMENT	SH Code:	
RAT Hist. Only Flag:		SH Seq:	
RAT NSI Indicator:	B	SH Start Date:	
RAT Level:	1	SH Complete Date:	
RAT DEF OU:	00	SH Lead:	
RFBS Code:	P	SH Qual:	
SPA Code:	13	RAQ Act. Qual Short:	NFRAP
RALT Short Name:	State (Fund)	RNPL Status Code:	N
RAT Def:	Collection of diverse existing information about the source and nature of the site hazard. It is EPA policy to complete the preliminary assessment within one year of site discovery.		
RNON NPL Status Desc:	NFRAP-Site does not qualify for the NPL based on existing information		

CERCLIS-NFRAP Assess History

OU ID:	0	Act Start Date:	
Act Code ID:	1	Act Complete Date:	10/1/1985
RAT Code:	VS	AGT Order No.:	1500
RAT Short Name:	ARCH SITE	SH OU:	
RAT Name:	ARCHIVE SITE	SH Code:	
RAT Hist. Only Flag:		SH Seq:	
RAT NSI Indicator:	B	SH Start Date:	
RAT Level:	1	SH Complete Date:	
RAT DEF OU:	00	SH Lead:	
RFBS Code:		SH Qual:	
SPA Code:	13	RAQ Act. Qual Short:	
RALT Short Name:	EPA In-House	RNPL Status Code:	N
RAT Def:	The decision is made that no further activity is planned at the site.		
RNON NPL Status Desc:	NFRAP-Site does not qualify for the NPL based on existing information		

CERCLIS-NFRAP Assess History

Map Key	Number of Records	Direction	Distance (mi/ft)	Elev/Diff (ft)	Site	DB
<div> <div> OU ID: 0 Act Code ID: 1 RAT Code: DS RAT Short Name: DISCVRY RAT Name: DISCOVERY RAT Hist. Only Flag: RAT NSI Indicator: B RAT Level: 1 RAT DEF OU: 00 RFBS Code: SPA Code: 13 RALT Short Name: EPA Fund RAT Def: </div> <div> Act Start Date: Act Complete Date: 8/1/1980 AGT Order No.: 10 SH OU: SH Code: SH Seq: SH Start Date: SH Complete Date: SH Lead: SH Qual: RAQ Act. Qual Short: RNPL Status Code: N </div> </div> <div> The process by which a potential hazardous waste site is brought to the attention of the EPA. The process can occur through the use of several mechanisms such as a phone call or referral by another government agency. NFRAP-Site does not qualify for the NPL based on existing information </div>						
<div> <div> RNON NPL Status Desc: </div> </div>						
43	3 of 6	NNE	0.47 / 2,464.24	50.58 / 23	KOBOWAY INC 380 CLINTON ST COSTA MESA CA 92626	SEMS ARCHIVE
<div> <div> Site ID: 0901528 EPA ID: CAD067656025 Superfund Alte Agr: No Federal Facility: No FF Docket: No NPL: Non NPL Status: </div> <div> FIPS Code: 06059 Cong District: 40 Region: 09 County: ORANGE </div> </div> <div> Not on the NPL NFRAP-Site does not qualify for the NPL based on existing information </div>						
<u>Action Information</u>						
<div> <div> Operable Units: 00 Action Code: VS Action Name: ARCH SITE Start Actual: Finish Actual: 10/01/1985 Curr Action Lead: EPA Perf In-Hse </div> <div> Qual: SEQ: 1 FF: N FF Docket: N Region: 09 </div> </div>						
<div> <div> Operable Units: 00 Action Code: DS Action Name: DISCVRY Start Actual: 08/01/1980 Finish Actual: 08/01/1980 Curr Action Lead: EPA Perf </div> <div> Qual: SEQ: 1 FF: N FF Docket: N Region: 09 </div> </div>						
<div> <div> Operable Units: 00 Action Code: PA Action Name: PA Start Actual: 02/01/1985 Finish Actual: 10/01/1985 Curr Action Lead: St Perf </div> <div> Qual: SEQ: 1 FF: N FF Docket: N Region: 09 </div> </div>						
43	4 of 6	NNE	0.47 / 2,464.24	50.58 / 23	R K B Investments 380 Clinton Costa Mesa Ca 92626 Costa Mesa CA	NPUT ORANGE
<div> <div> Case ID: 92UT141 Current Status: CLOSED Type of Closure: Closure certification issued Closed Date: 5/24/1999 Chemicals Released: COPPER COMPOUNDS, LEAD COMPOUNDS File Location: Local Agency </div> </div>						

Map Key	Number of Records	Direction	Distance (mi/ft)	Elev/Diff (ft)	Site	DB
43	5 of 6	NNE	0.47 / 2,464.24	50.58 / 23	R K B INVESTMENTS 380 CLINTON COSTA MESA CA 92626	CLEANUP SITES
Global ID:		T10000018213		Case Type (DL):		
Site Facility Type:				Census Tract:		
Cleanup Status:				RWQCB Region (DL):		
Status (SRCH):		COMPLETED - CASE CLOSED		Longitude:		
Status (DL):				Latitude:		
Status Date (DL):						
Address:		380 CLINTON				
City:		COSTA MESA				
County:		ORANGE				
Zip:		92626				
State:		CA				
Report Source:		Cleanup Program Sites - GeoTracker Search Results (SRCH)				

GeoTracker Sites Data Download - Site Details

RB Case No:
Local Case No: 92UT141
Begin Date: 5/24/1999
Lead Agency: ORANGE COUNTY LOP
Local Agency: ORANGE COUNTY LOP
CUF Case: NO
CalEnvScreen Score:
EPA Region: 9
Qty Rlsd Gallons:
Potential COC:
How Discovered:
Stop Method:
Stop Description:
Case Worker:
Military DoD Site: No
Leak Reported Dt:
No Further Action Dt: 1999-05-24 00:00:00
Potential Media of Concern:
How Discovered Description:
Calwater Watershed Name:
DWR GW Subbasin Name:
Disadvantaged Community:
Coordinate Source:
Discharge Cause:
Discharge Source:
Facility Project Sub Type:
Calenviroscreen 3 Score:
Calenviroscreen 4 Score:
File Location: All Files are on GeoTracker or in the Local Agency Warehouse
Site History:

Please refer to recent Site Documents or Monitoring Reports for site history. Orange County is not responsible for the accuracy of any professional interpretations provided in reports submitted by consultants for the responsible party.

GeoTracker Sites Data Download - Status History

Status: Completed - Case Closed
Status Date: 1999-05-24 00:00:00

Status: Open - Case Begin Date
Status Date: 1999-05-24 00:00:00

GeoTracker Sites Data Download - Regulatory Contacts

Contact Type: Local Agency Caseworker - Primary Caseworker
Contact Name: IC SUPERVISOR

Map Key	Number of Records	Direction	Distance (mi/ft)	Elev/Diff (ft)	Site	DB
---------	-------------------	-----------	------------------	----------------	------	----

Organization Name: ORANGE COUNTY LOP
Address: 1241 E. DYER RD., SUITE 120
City: SANTA ANA
Email: ghiggins@ochca.com
Phone No:

GeoTracker Search - Facilities (as of October 16, 2023)

Project Status:
Cuf Claim No:
CUF Priority Assign:
CUF Amount Paid:
Composting Method:
Facility Type:
WDR Place Type:
WDR File No:
WDR Order No:
File Location: ALL FILES ARE ON GEOTRACKER OR IN THE LOCAL AGENCY WAREHOUSE
User Defined Beneficial Use:
Designated Beneficial Use: NONE
Designated Beneficl Use Desc: NONE
Project Oversight Agencies:
Report Link: https://geotracker.waterboards.ca.gov/profile_report?global_id=T10000018213
Cleanup Status Detail: COMPLETED - CASE CLOSED AS OF 5/24/1999
Potential COC: NONE SPECIFIED
Potential Media of Concern: NONE SPECIFIED
Groundwater Monitoring Freq:
DWR GW Sub Basin:
CalWater Watershed Name:
Post Closure Site Management:
Future Land Use:
Cleanup Oversight Agencies: ORANGE COUNTY LOP (LEAD) - CASE #: 92UT141
CASE MANAGER: IC SUPERVISOR
SANTA ANA RWQCB (REGION 8)
Cleanup History Link: https://geotracker.waterboards.ca.gov/profile_report_include?global_id=T10000018213&tabname=regulatoryhistory
Site History:

Please refer to recent Site Documents or Monitoring Reports for site history. Orange County is not responsible for the accuracy of any professional interpretations provided in reports submitted by consultants for the responsible party.

GeoTracker Search - Regulatory Activities (as of October 16, 2023)

Action Type: Other Regulatory Actions
Action: Historic Files
Action Date: 2/2/2023
Received Issue Date: 2/2/2023
Doc Link: https://geotracker.waterboards.ca.gov/view_documents?global_id=T10000018213&enforcement_id=6525883&temptable=ENFORCEMENT
Title Description Comments:

Historic Files

GeoTracker Search - Documents (as of October 16, 2023)

Document Type: Site Documents
Type: HISTORIC FILES
Submitted By: VIVIAN NGUYEN (REGULATOR)
Title: HISTORIC FILES
Title Link: https://geotracker.waterboards.ca.gov/view_documents?global_id=T10000018213&enforcement_id=6525883
Document Date: 2/2/2023
Submitted:

GeoTracker Search - Cleanup Status History (as of October 16, 2023)

Map Key	Number of Records	Direction	Distance (mi/ft)	Elev/Diff (ft)	Site	DB
Status:		Completed - Case Closed				
Date:		5/24/1999				
Status:		Open - Case Begin Date				
Date:		5/24/1999				

43	6 of 6	NNE	0.47 / 2,464.24	50.58 / 23	R K B INVESTMENTS 380 CLINTON ST COSTA MESA CA 92626	CLEANUP SITES
Global ID:		T10000018205			Case Type (DL):	
Site Facility Type:					Census Tract:	
Cleanup Status:					RWQCB Region (DL):	
Status (SRCH):		COMPLETED - CASE CLOSED			Longitude:	
Status (DL):					Latitude:	
Status Date (DL):						
Address:		380 CLINTON ST				
City:		COSTA MESA				
County:		ORANGE				
Zip:		92626				
State:		CA				
Report Source:		Cleanup Program Sites - GeoTracker Search Results (SRCH)				

GeoTracker Sites Data Download - Site Details

RB Case No:		
Local Case No:		92IC060
Begin Date:		2/2/1995
Lead Agency:		ORANGE COUNTY LOP
Local Agency:		ORANGE COUNTY LOP
CUF Case:		NO
CalEnvScreen Score:		
EPA Region:		9
Qty Risd Gallons:		
Potential COC:		
How Discovered:		
Stop Method:		
Stop Description:		
Case Worker:		
Military DoD Site:		No
Leak Reported Dt:		
No Further Action Dt:		1995-02-02 00:00:00
Potential Media of Concern:		
How Discovered Description:		
Calwater Watershed Name:		
DWR GW Subbasin Name:		
Disadvantaged Community:		
Coordinate Source:		
Discharge Cause:		
Discharge Source:		
Facility Project Sub Type:		
Calenviroscreen 3 Score:		
Calenviroscreen 4 Score:		
File Location:		All Files are on GeoTracker or in the Local Agency Warehouse
Site History:		

Please refer to recent Site Documents or Monitoring Reports for site history. Orange County is not responsible for the accuracy of any professional interpretations provided in reports submitted by consultants for the responsible party.

GeoTracker Sites Data Download - Status History

Status:		Open - Case Begin Date
Status Date:		1995-02-02 00:00:00
Status:		Completed - Case Closed

Map Key	Number of Records	Direction	Distance (mi/ft)	Elev/Diff (ft)	Site	DB
---------	-------------------	-----------	------------------	----------------	------	----

Status Date: 1995-02-02 00:00:00

GeoTracker Sites Data Download - Regulatory Contacts

Contact Type: Local Agency Caseworker - Primary Caseworker
Contact Name: IC SUPERVISOR
Organization Name: ORANGE COUNTY LOP
Address: 1241 E. DYER RD., SUITE 120
City: SANTA ANA
Email: ghiggins@ochca.com
Phone No:

GeoTracker Search - Facilities (as of October 16, 2023)

Project Status:
Cuf Claim No:
CUF Priority Assign:
CUF Amount Paid:
Composting Method:
Facility Type:
WDR Place Type:
WDR File No:
WDR Order No:
File Location: ALL FILES ARE ON GEOTRACKER OR IN THE LOCAL AGENCY WAREHOUSE
User Defined Beneficial Use:
Designated Beneficial Use: NONE
Designated Beneficial Use Desc: NONE
Project Oversight Agencies:
Report Link: https://geotracker.waterboards.ca.gov/profile_report?global_id=T10000018205
Cleanup Status Detail: COMPLETED - CASE CLOSED AS OF 2/2/1995
Potential COC: NONE SPECIFIED
Potential Media of Concern: NONE SPECIFIED
Groundwater Monitoring Freq:
DWR GW Sub Basin:
CalWater Watershed Name:
Post Closure Site Management:
Future Land Use:
Cleanup Oversight Agencies: ORANGE COUNTY LOP (LEAD) - CASE #: 92IC060
CASE MANAGER: IC SUPERVISOR
SANTA ANA RWQCB (REGION 8)
Cleanup History Link: https://geotracker.waterboards.ca.gov/profile_report_include?global_id=T10000018205&tabname=regulatoryhistory
Site History:

Please refer to recent Site Documents or Monitoring Reports for site history. Orange County is not responsible for the accuracy of any professional interpretations provided in reports submitted by consultants for the responsible party.

GeoTracker Search - Cleanup Status History (as of October 16, 2023)

Status: Open - Case Begin Date
Date: 2/2/1995

Status: Completed - Case Closed
Date: 2/2/1995

44	1 of 1	ESE	0.47 / 2,484.12	58.56 / 31	JUSTIN CABLE 20292 SPRUCE AVE NEWPORT BEACH CA 92660	RCRA TSD
--------------------	--------	-----	--------------------	---------------	--	----------

EPA Handler ID: CAC003015555
Gen Status Universe: No Report
Contact Name: JUSTIN CABLE
Contact Address: 20292 SPRUCE AVE , , NEWPORT BEACH , CA, 92660 ,
Contact Phone No and Ext: 310-704-1310

Map Key	Number of Records	Direction	Distance (mi/ft)	Elev/Diff (ft)	Site	DB
Contact Email:		ANDREWC@PWSEI.COM				
Contact Country:						
Land Type:						
County Name:		ORANGE				
EPA Region:		09				
Receive Date:		20190517				
Location Latitude:		33.654909				
Location Longitude:		-117.873203				

Violation/Evaluation Summary

Note: NO RECORDS: As of Oct 2023, there are no Compliance Monitoring and Enforcement (violation) records associated with this facility (EPA ID).

Handler Summary

Importer Activity: No
Mixed Waste Generator: No
Transporter Activity: No
Transfer Facility: No
Onsite Burner Exemption: No
Smelting, Melting and Refining: No
Underground Injection Control: No
Commercial TSD: No
Used Oil Transporter: No
Used Oil Transfer Facility: No
Used Oil Processor: No
Used Oil Refiner: No
Used Oil Burner: No
Used Oil Market Burner: No
Used Oil Spec Marketer: No

Hazardous Waste Handler Details

Sequence No: 1
Receive Date: 20190517
Handler Name: JUSTIN CABLE
Federal Waste Generator Code: N
Generator Code Description: Not a Generator, Verified
Source Type: Implementer
TSD Activity: Y

Owner/Operator Details

Owner/Operator Ind:	Current Owner	Street No:	
Type:	Other	Street 1:	20292 SPRUCE AVE
Name:	JUSTIN CABLE	Street 2:	
Date Became Current:		City:	NEWPORT BEACH
Date Ended Current:		State:	CA
Phone:	310-704-1310	Country:	
Source Type:	Implementer	Zip Code:	92660

Owner/Operator Ind:	Current Operator	Street No:	
Type:	Other	Street 1:	20292 SPRUCE AVE
Name:	JUSTIN CABLE	Street 2:	
Date Became Current:		City:	NEWPORT BEACH
Date Ended Current:		State:	CA
Phone:	310-704-1310	Country:	
Source Type:	Implementer	Zip Code:	92660

45	1 of 1	N	0.53 / 2,817.78	49.13 / 21	AL & J'S CLEANERS 270 BRISTOL STREET, NO. 106 (1F)	ENVIROSTOR
--------------------	--------	---	--------------------	---------------	--	------------

Map Key	Number of Records	Direction	Distance (mi/ft)	Elev/Diff (ft)	Site	DB
---------	-------------------	-----------	------------------	----------------	------	----

COSTA MESA CA 92626

Estor/EPA ID:	30720003	Assembly District:	73
Site Code:		Senate District:	37
Nat Priority List:	NO	Permit Renewal Lead:	
APN:	NONE SPECIFIED	Public Partici Spclst:	
Census Tract:	6059062610	Project Manager:	
Site Type:	EVALUATION	County:	ORANGE
Address Description:	270 BRISTOL STREET, NO. 106 (1F)	Latitude:	33.668091
Office:	CLEANUP CYPRESS	Longitude:	-117.8825182
Special Program:		Acres:	NONE SPECIFIED
Funding:	NOT APPLICABLE	Supervisor:	
Cleanup Status:	REFER: 1248 LOCAL AGENCY AS OF 4/8/2004		
Cleanup Oversight Agencies:	NONE SPECIFIED		
School District:			
Past Use that Caused Contam:	NONE SPECIFIED		
Potential Media Affected:	NONE SPECIFIED		
Potential Contamin of Concern:			

NONE SPECIFIED

Site History:

Status:	REFER: 1248 LOCAL AGENCY
Program Type:	EVALUATION
CalEnviroScreen Score:	40-45%
Summary Link:	https://www.envirostor.dtsc.ca.gov/public/profile_report?global_id=30720003

46	1 of 1	NNE	0.59 / 3,089.82	53.78 / 26	ALLIED SIGNAL SUBSTRATE TECH & INTER 2955 AIRWAY AVENUE COSTA MESA CA 92626	ENVIROSTOR
--------------------	--------	-----	-----------------	------------	--	------------

Estor/EPA ID:	71002508	Assembly District:	73
Site Code:		Senate District:	37
Nat Priority List:	NO	Permit Renewal Lead:	
APN:	NONE SPECIFIED	Public Partici Spclst:	
Census Tract:	6059062610	Project Manager:	
Site Type:	TIERED PERMIT	County:	ORANGE
Address Description:	2955 AIRWAY AVENUE	Latitude:	33.669709
Office:	CLEANUP CYPRESS	Longitude:	-117.8769418
Special Program:		Acres:	NONE SPECIFIED
Funding:		Supervisor:	
Cleanup Status:	REFER: OTHER AGENCY AS OF		
Cleanup Oversight Agencies:	NONE SPECIFIED		
School District:			
Past Use that Caused Contam:	NONE SPECIFIED		
Potential Media Affected:	NONE SPECIFIED		
Potential Contamin of Concern:			

NONE SPECIFIED

Site History:

Status:	REFER: OTHER AGENCY
Program Type:	TIERED PERMIT
CalEnviroScreen Score:	40-45%
Summary Link:	https://www.envirostor.dtsc.ca.gov/public/profile_report?global_id=71002508

Completed Activities

Title:	Corrective Action Consent Agreement
Title Link:	
Area Name:	
Area Link:	

Map Key	Number of Records	Direction	Distance (mi/ft)	Elev/Diff (ft)	Site	DB
Sub Area: Sub Area Link: Document Type: Consent Agreement Date Completed: 7/7/1999 Comments:						

47	1 of 2	NNE	0.67 / 3,546.35	53.33 / 26	SIGMA CIRCUITS, INC. - COSTA MESA 2970 AIRWAY AVENUE COSTA MESA CA 92626	ENVIROSTOR
--------------------	--------	-----	--------------------	---------------	--	------------

Etor/EPA ID:	71002902	Assembly District:	73
Site Code:	600831	Senate District:	37
Nat Priority List:	NO	Permit Renewal Lead:	
APN:	NONE SPECIFIED	Public Partici Spclst:	
Census Tract:	6059062610	Project Manager:	
Site Type:	TIERED PERMIT	County:	ORANGE
Address Description:	2970 AIRWAY AVENUE	Latitude:	33.669867
Office:	CLEANUP CYPRESS	Longitude:	-117.876011
Special Program:		Acres:	NONE SPECIFIED
Funding:		Supervisor:	
Cleanup Status:	NO ACTION REQUIRED AS OF 6/20/2001		
Cleanup Oversight Agencies:	NONE SPECIFIED		
School District:			
Past Use that Caused Contam:	MANUFACTURING - ELECTRONIC		
Potential Media Affected:	SOIL, SOIL VAPOR		
Potential Contamin of Concern:			

1,1-DICHLOROETHYLENE
COPPER AND COMPOUNDS
LEAD

Site History:

Site History: Sigma Circuits (Sigma) was authorized to operate four (4) Permit By Rule (PBR) Units on July 19, 1993. PBR operation ceased on September 13, 1996 as part of Sigma's departure from the facility. Closure activities were conducted under the oversight of the Orange County Health Care Agency (OCHCA). These activities included a series of subsurface investigations and analysis of soil samples for metal and VOC contaminants. "Hot Spots" containing elevated concentrations of lead and copper were excavated and properly disposed. This remedial action culminated in a Case Closure letter dated April 2, 1997 from OCHCA with an attachment that included Regional Water Quality Control Board concurrence. Sigma failed to submit a Phase I Environmental Assessment (Phase I) checklist by the December 31, 1997 due date and a Stipulation and Order was executed on July 23, 2001. A Phase I, dated May 18, 2001, and documents related to the closure were submitted to DTSC. At that time, Sigma paid \$3,000 toward DTSC's administrative costs. The documents submitted by Sigma were examined by DTSC and it was found that the concentration of 1,1-Dichloroethene (1,1-DCE) that was detected and allowed to remain in-place at the facility was sufficient to create an incremental cancer risk from vapor intrusion to indoor air of 1.3E-05. Since this risk was greater than 1 E-06 DTSC began the process of preparing a Corrective Action Consent Agreement for oversight of additional investigation of site conditions. In the fall of 2002, the Office of Environmental Health Hazard Assessment (OEHA) removed the cancer slope factor for 1,1-DCE and thereby decreased the risk from this chemical. DTSC then performed a site inspection to verify the information presented in the Phase I and supporting documents. No additional areas of concern were observed.

Project Description: Review of Closure Report to determine if additional Investigation is required.

Status:	NO ACTION REQUIRED
Program Type:	TIERED PERMIT
CalEnviroScreen Score:	40-45%
Summary Link:	https://www.envirostor.dtsc.ca.gov/public/profile_report?global_id=71002902

Completed Activities

Title:	Phase I Non-Submittal
Title Link:	
Area Name:	
Area Link:	
Sub Area:	
Sub Area Link:	
Document Type:	Phase 1 Non-Submittal
Date Completed:	6/20/2001
Comments:	

Map Key	Number of Records	Direction	Distance (mi/ft)	Elev/Diff (ft)	Site	DB
<hr/>						
Title:		Phase I Inspection Completed				
Title Link:						
Area Name:						
Area Link:						
Sub Area:						
Sub Area Link:						
Document Type:		Phase 1				
Date Completed:		4/28/2003				
Comments:						
Title:		Inspection - Phase I Verification				
Title Link:		https://www.envirostor.dtsc.ca.gov/public/final_documents2?global_id=71002902&enforcement_id=60258247				
Area Name:						
Area Link:						
Sub Area:						
Sub Area Link:						
Document Type:		Phase I Verification				
Date Completed:		4/28/2003				
Comments:						

47	2 of 2	NNE	0.67 / 3,546.35	53.33 / 26	ZEUS MANUFACTURING 2970 AIRWAY AVENUE COSTA MESA CA 92627	ENVIROSTOR
--------------------	--------	-----	--------------------	---------------	---	------------

Estor/EPA ID:	30280370	Assembly District:	73
Site Code:		Senate District:	37
Nat Priority List:	NO	Permit Renewal Lead:	
APN:	NONE SPECIFIED	Public Partici Spclst:	
Census Tract:	6059062610	Project Manager:	
Site Type:	* HISTORICAL	County:	ORANGE
Address Description:	2970 AIRWAY AVENUE	Latitude:	33.66989074955
Office:	CLEANUP CYPRESS	Longitude:	-117.876068643539
Special Program:	* CERC2	Acres:	NONE SPECIFIED
Funding:		Supervisor:	
Cleanup Status:	REFER: OTHER AGENCY AS OF 10/18/1988		
Cleanup Oversight Agencies:	NONE SPECIFIED		
School District:			
Past Use that Caused Contam:	NONE SPECIFIED		
Potential Media Affected:	NONE SPECIFIED		
Potential Contamin of Concern:			

UNCATEGORIZED

Site History:

Status:	REFER: OTHER AGENCY
Program Type:	HISTORICAL
CalEnviroScreen Score:	40-45%
Summary Link:	https://www.envirostor.dtsc.ca.gov/public/profile_report?global_id=30280370

Completed Activities

Title:	Discovery
Title Link:	
Area Name:	
Area Link:	
Sub Area:	
Sub Area Link:	
Document Type:	* Discovery
Date Completed:	9/2/1982
Comments:	FACILITY IDENTIFIED VIA A TIP FACILITY DRIVE-BY APPROX. 250 DRUMS AT SITE ABANDONED & ACCESSIBLE TO THE PUBLIC; SPILLS; OPEN DRUMS; CORRODED DRUMS; WATER REACTIVE DRUM ON SIDE & BUILDING. FINAL STRATEGY SITE REFERRED: TO HWMB- LA -ENF. TIP FROM CO SANIT INSPECTOR FIRM ABANDONED CHEMICALS AT FORMER SITE

Title:	Site Screening
---------------	----------------

Map Key	Number of Records	Direction	Distance (mi/ft)	Elev/Diff (ft)	Site	DB
Title Link: Area Name: Area Link: Sub Area: Sub Area Link: Document Type: Site Screening Date Completed: 10/25/1994 Comments: Database verification project confirms NFA for DTSC.						
Title: Preliminary Assessment Report Title Link: Area Name: Area Link: Sub Area: Sub Area Link: Document Type: Preliminary Assessment Report Date Completed: 6/23/1988 Comments: PRELIM ASSESS DONE PRELIMINARY ASSESSMENT COMPLETED. THERE IS A NEW COMPANY ON LOCATION KNOWN AS SIGMA CIRCUIT. SIGMA CIRCUIT LISTED AS A GENERATOR. SIGMA CIRCUIT MANUFAC- TURES PRINTED CIRCUIT BOARDS.						
48	1 of 1	NW	0.82 / 4,304.74	51.47 / 24	(CMAFP) SANTA ANA AIRUG SANTA ANA CA	ENVIROSTOR
Estor/EPA ID: 80000028 Site Code: Nat Priority List: NO APN: NONE SPECIFIED Census Tract: 6059063101 Site Type: FUDS Address Description: Office: CLEANUP CYPRESS Special Program: Funding: DERA Cleanup Status: INACTIVE - NEEDS EVALUATION AS OF 8/14/2018 Cleanup Oversight Agencies: DTSC - SITE CLEANUP PROGRAM - LEAD AGENCY School District: Past Use that Caused Contam: NONE SPECIFIED Potential Media Affected: NONE SPECIFIED Potential Contamin of Concern: NONE SPECIFIED Site History: Status: INACTIVE - NEEDS EVALUATION Program Type: MILITARY EVALUATION CalEnviroScreen Score: 30-35% Summary Link: https://www.envirostor.dtsc.ca.gov/public/profile_report?global_id=80000028						
Completed Activities						
Title: FUDS Screening Project Title Link: Area Name: Area Link: Sub Area: Sub Area Link: Document Type: Site Screening Date Completed: 9/26/2017 Comments: Draft Site Visit Report is on R drive for management review, comments and or concurrence.						
49	1 of 1	WNW	0.85 / 4,494.14	60.17 / 32	SANTA ANA ARMY AIR BASE	FUDS

Map Key	Number of Records	Direction	Distance (mi/ft)	Elev/Diff (ft)	Site	DB
---------	-------------------	-----------	------------------	----------------	------	----

COSTA MESA CA

FUDS Property No: J09CA0614
EMS Map Link: https://fudsportal.usace.army.mil/ems/inventory/map?id=53886
FUDS INST ID: CA99799F561600
Status: Properties with all projects at site closeout
SDS ID:
NPL Status Code: Not Listed
Eligibility: Eligible
Site Eligib: Eligible
Current Owner: Other Federal Government; Private Sector
Has Project: Yes
DOD FUDS Pro:
Project Required:
No Further Action:
Congressional District: 47
Congressional Dist 117: 48
Media ID:
Metadata ID:
Feature Desc:
EPA Region: 09
County: ORANGE
Latitude: 33.66694444
Longitude: -117.90027778
Fiscal year: 2020
USACE Division: spd
USACE District: spl
Centroid Lat:
Centroid Long:
Se Anno Cad Data:
Shape Length: 0.100843642349106
Shape Area: 0.000491829227211039
Shape Len: .10084364
X:
Y:
Data Source: U.S. Army Corps of Engineers Geospatial Open Data
Feature Description:

The Army Air Corps used the site as a pilot training facility between March 1942 and October 1944. It then became a redistribution center and convalescent hospital and later was a discharge station for returning soldiers.The base was built to serve 20,000 personnel. Finally, before it closed in March 1946, it was a discharge station for soldiers returning from the Pacific. The former site was sold to various entities - Orange Coast College, 32nd Agricultural, and Southern California Bible College. The site currently consists of many residential and retail tracts with approximately 2,800 owners

Property History:

The Army Air Corps used the site as a pilot training facility between March 1942 and October 1944. It then became a redistribution center and convalescent hospital and later was a discharge station for returning soldiers.The base was built to serve 20,000 personnel. Finally, before it closed in March 1946, it was a discharge station for soldiers returning from the Pacific. The former site was sold to various entities - Orange Coast College, 32nd Agricultural, and Southern California Bible College. The site currently consists of many residential and retail tracts with approximately 2,800 owners

50	1 of 1	SE	0.87 / 4,595.07	3.96 / -24	SALT PONDS ORANGE COUNTY NEWPORT BEACH CA 92660	MRDS
Dep ID:	10163972			I1:	72	
Dev Status:	PAST PRODUCER			Latitude:	33.648315	
Code List:	NA_S			Longitude:	-117.870789	
Url:	http://mrdata.usgs.gov/mrds/show-mrds.php?dep_id=10163972					
<u>Commodity</u>						
I1:	33			Line:	1	
Code:	NA_S			Inserted By:	MAS migration	
Commodity:	Salt			Insert Date:	29-OCT-2002 09:00:24	
Commodity Type:	Non-metallic			Updated By:	USGS	

Map Key	Number of Records	Direction	Distance (mi/ft)	Elev/Diff (ft)	Site	DB
Commodity Group: Importance:		Sodium Primary			Update Date: 29-OCT-2002 09:01:38	
<u>Names</u>						
I1:	13				Inserted By: MAS migration	
Status:	Previous				Insert Date: 29-OCT-02	
Site Name:	Western Salt Ponds				Updated By: USGS	
Line:	2				Update Date: 29-OCT-02	
<u>Names</u>						
I1:	13				Inserted By: MAS migration	
Status:	Current				Insert Date: 29-OCT-02	
Site Name:	Salt Ponds				Updated By: USGS	
Line:	1				Update Date: 29-OCT-02	
51	1 of 1	NE	0.90 / 4,761.36	53.50 / 26	ORANGE COUNTY AIRPORT NEWPORT BEACH CA	ENVIROSTOR
Estor/EPA ID:		80000829			Assembly District: 73	
Site Code:					Senate District: 37	
Nat Priority List:		NO			Permit Renewal Lead:	
APN:		NONE SPECIFIED			Public Partici Spclst:	
Census Tract:		6059062610			Project Manager:	
Site Type:		FUDS			County: ORANGE	
Address Description:					Latitude: 33.6716666666667	
Office:		CLEANUP CYPRESS			Longitude: -117.871944444444	
Special Program:					Acres: NONE SPECIFIED	
Funding:		DERA			Supervisor: DOUGLAS BAUTISTA	
Cleanup Status:		INACTIVE - NEEDS EVALUATION AS OF 7/1/2005				
Cleanup Oversight Agencies:		DTSC - SITE CLEANUP PROGRAM - LEAD AGENCY				
School District:						
Past Use that Caused Contam:		NONE SPECIFIED				
Potential Media Affected:		NONE SPECIFIED				
Potential Contamin of Concern:						
NONE SPECIFIED						
Site History:						
Status:		INACTIVE - NEEDS EVALUATION				
Program Type:		MILITARY EVALUATION				
CalEnviroScreen Score:		40-45%				
Summary Link:		https://www.envirostor.dtsc.ca.gov/public/profile_report?global_id=80000829				
<u>Completed Activities</u>						
Title:		USACE INPR Summary J0CA712700 18 Aug 1999				
Title Link:		https://www.envirostor.dtsc.ca.gov/public/final_documents2?global_id=80000829&doc_id=5011147				
Area Name:						
Area Link:						
Sub Area:						
Sub Area Link:						
Document Type:		Inventory Project Report (INPR)				
Date Completed:		8/18/1998				
Comments:						
52	1 of 2	NNW	0.91 / 4,812.22	59.79 / 32	COSTA MESA AIR NATIONAL GUARD S OF PRESIDIO DR & WEST OF NEWPORT BLVD	RESPONSE

Map Key	Number of Records	Direction	Distance (mi/ft)	Elev/Diff (ft)	Site	DB
---------	-------------------	-----------	------------------	----------------	------	----

COSTA MESA CA 92626

Estor/EPA ID:	30970004	Acres:	8.5 ACRES
Nat Priority List:	NO	Supervisor:	EILEEN MANANIAN
Census Tract:	6059063904	County:	ORANGE
Permit Renewl Lead:		Latitude:	33.6716666666667
Project Manager:	IRENA EDWARDS	Longitude:	-117.888888888889
Site Code:	400498		
Cleanup Status:	ACTIVE AS OF 6/28/2011		
Cleanup Oversight Agencies:	DTSC - LEAD AGENCY		
Assembly District:	73		
Senate District:	37		
School District:			
Office:	CLEANUP CYPRESS		
Public Participatn Spclst:			
Special Program:	DSMOA		
Funding:	DERA		
Site Type:	OPEN BASE		
APN:	NONE SPECIFIED		
Past Use that Caused Contam:	BATTERY STORAGE, FUEL - VEHICLE STORAGE/ REFUELING, MAINTENANCE / CLEANING, VEHICLE MAINTENANCE		
Potential Media Affected:	OTHER GROUNDWATER AFFECTED (USES OTHER THAN DRINKING WATER), SOIL, SOIL VAPOR		
Potential Contamin of Concern:			

METALS
POLYNUCLEAR AROMATIC HYDROCARBONS (PAHS)
VOLATILE ORGANICS (8260B VOCS)

Site History:

The Costa Mesa ANG station is an 8.5 acre facility that has been active since 1964. The facility is located on former Santa Ana Army Air Base property. Activities include routine maintenance of vehicles, generators, and various ground equipment. Hazardous wastes resulting from these activities include varying amounts of waste fuels, oils, paints, thinners, and solvents. A preliminary assessment was submitted in December 1990. A meeting and a site visit was held on July 27th, 2011 at the CMANG facility between DTSC, RWQCB, and the Air National Guard (ANG). On June 14, 2011, DTSC received the Final Site Assessment Report dated July 2007 and submitted comments on August 17, 2011. An rpm meeting was held in May 2012 to discuss the work plan and field activities. Phase I field work started in September 2012. ERM/ANG completed the installation of the soil borings and groundwater monitoring wells, and conducted groundwater sampling. Collection of soil vapor samples will also be conducted by EA Engineering. The ANG submitted an RI/FS Work Plan in March 2015 that consists of two parts. The first part will address soil and groundwater and the second part will address Vapor Intrusion. DTSC reviewed and submitted comments on Part I and is currently reviewing Part II. Field work is scheduled to start in the November of 2015.

Status:	ACTIVE
Program Type:	STATE RESPONSE
CalEnviroScreen Score:	55-60%
Summary Link:	https://www.envirostor.dtsc.ca.gov/public/profile_report?global_id=30970004

Future Activities

Area Name:	
Area Link:	
Sub Area:	
Sub Area Link:	
Document Type:	Certification
Due Date:	2026
Area Name:	
Area Link:	
Sub Area:	
Sub Area Link:	
Document Type:	Remedial Action Completion Report
Due Date:	2026
Area Name:	
Area Link:	
Sub Area:	
Sub Area Link:	
Document Type:	Record of Decision
Due Date:	2025

Completed Activities

Title:	Revised Final Feasibility Study Report
Title Link:	https://www.envirostor.dtsc.ca.gov/public/final_documents2?global_id=30970004&doc_id=60395152
Area Name:	
Area Link:	
Sub Area:	
Sub Area Link:	
Document Type:	Feasibility Study Report
Date Completed:	1/21/2020
Comments:	
Title:	Supplemental VI Work Plan
Title Link:	https://www.envirostor.dtsc.ca.gov/public/final_documents2?global_id=30970004&doc_id=60443394
Area Name:	
Area Link:	
Sub Area:	
Sub Area Link:	
Document Type:	Technical Workplan
Date Completed:	8/3/2018
Comments:	Activity completed.
Title:	Remedial Investigation WP Part Two Vapor Intrusion
Title Link:	
Area Name:	
Area Link:	
Sub Area:	
Sub Area Link:	
Document Type:	Remedial Investigation Workplan
Date Completed:	10/31/2015
Comments:	Final Vapor Intrusion Work Plan Completed.
Title:	Remedial Investigation Tech Report
Title Link:	https://www.envirostor.dtsc.ca.gov/public/final_documents2?global_id=30970004&doc_id=60395144
Area Name:	
Area Link:	
Sub Area:	
Sub Area Link:	
Document Type:	Technical Report
Date Completed:	11/22/2016
Comments:	Action completed.
Title:	Discovery
Title Link:	
Area Name:	
Area Link:	
Sub Area:	
Sub Area Link:	
Document Type:	* Discovery
Date Completed:	7/24/1991
Comments:	
Title:	Remedial Investigation WP Part One
Title Link:	
Area Name:	
Area Link:	
Sub Area:	
Sub Area Link:	
Document Type:	Remedial Investigation Workplan
Date Completed:	8/7/2015
Comments:	Part one of the RI/FS Work Plan is completed. Field activities are scheduled to start in November 2015.
Title:	Draft Final Addendum to the Work Plan for Supplemental Site Investigation
Title Link:	https://www.envirostor.dtsc.ca.gov/public/final_documents2?global_id=30970004&doc_id=60321236
Area Name:	
Area Link:	
Sub Area:	

Map Key	Number of Records	Direction	Distance (mi/ft)	Elev/Diff (ft)	Site	DB
<hr/>						
Sub Area Link:						
Document Type:					Preliminary Assessment/Site Inspection Report (PA/SI)	
Date Completed:					5/29/2013	
Comments:					Draft Final Addendum to the Work Plan for the SSI completed.	
Title:					Site Assessment Work Plan	
Title Link:					https://www.envirostor.dtsc.ca.gov/public/final_documents2?global_id=30970004&doc_id=60269994	
Area Name:						
Area Link:						
Sub Area:						
Sub Area Link:						
Document Type:					Preliminary Assessment/Site Inspection Report (PA/SI)	
Date Completed:					8/25/2012	
Comments:					Final work plan was submitted in August 2012 and field activities are scheduled for September 2012.	
Title:					USACE INPR Summary J0CA004200 4 Mar 1993	
Title Link:						
Area Name:						
Area Link:						
Sub Area:						
Sub Area Link:						
Document Type:					Inventory Project Report (INPR)	
Date Completed:					3/4/1993	
Comments:						
Title:					Revised Draft Final Supplemental Site Investigation Report	
Title Link:					https://www.envirostor.dtsc.ca.gov/public/final_documents2?global_id=30970004&doc_id=60348076	
Area Name:						
Area Link:						
Sub Area:						
Sub Area Link:						
Document Type:					Supplemental Site Investigation Tech Memo	
Date Completed:					4/8/2014	
Comments:					DTSC submitted comments on the Draft Final SSI report in March 2014. A project meeting was held on March 25, 2014 between DTSC and the AF/ANG to discuss the proposed schedule for the site remediation. The AF/ANG agreed to address the remaining data gaps in the Remedial Investigation Phase.	
Title:					* Site Screening	
Title Link:						
Area Name:						
Area Link:						
Sub Area:						
Sub Area Link:						
Document Type:					Site Screening	
Date Completed:					8/8/1991	
Comments:					Letter sent to Air National Guard (ANG) stating no concurrence with nfa recommendation & explaining pea process and funding option for DTSC oversight.	
Title:					Remedial Investigation Report	
Title Link:					https://www.envirostor.dtsc.ca.gov/public/final_documents2?global_id=30970004&doc_id=60429860	
Area Name:						
Area Link:						
Sub Area:						
Sub Area Link:						
Document Type:					Remedial Investigation Report	
Date Completed:					8/3/2018	
Comments:					Activity completed.	
Title:					Vapor Intrusion Tech Memo Phase I	
Title Link:					https://www.envirostor.dtsc.ca.gov/public/final_documents2?global_id=30970004&doc_id=60423070	
Area Name:						
Area Link:						
Sub Area:						
Sub Area Link:						
Document Type:					Technical Report	
Date Completed:					7/12/2017	
Comments:					Action Completed.	
Title:					Supplemental VI Technical Report	

Map Key	Number of Records	Direction	Distance (mi/ft)	Elev/Diff (ft)	Site	DB
<hr/>						
Title Link:	https://www.envirostor.dtsc.ca.gov/public/final_documents2?global_id=30970004&doc_id=60454481					
Area Name:						
Area Link:						
Sub Area:						
Sub Area Link:						
Document Type:	Technical Report					
Date Completed:	6/3/2019					
Comments:						
Title:	Supplemental Site Investigation Report					
Title Link:						
Area Name:						
Area Link:						
Sub Area:						
Sub Area Link:						
Document Type:	Supplemental Site Investigation Tech Memo					
Date Completed:	1/8/2014					
Comments:						
Title:	Reuse - Basewide Environmental Baseline Survey					
Title Link:	https://www.envirostor.dtsc.ca.gov/public/final_documents2?global_id=30970004&doc_id=5001961					
Area Name:						
Area Link:						
Sub Area:						
Sub Area Link:						
Document Type:	Environmental Baseline Survey					
Date Completed:	12/16/2002					
Comments:	BWEBS - SITE 1: In June 2002, the Phase II EBS was submitted presenting the results of the soil and groundwater field investigations. A total of nine areas of concern (AOCs) were identified where potential risks to human health and the environment may exist. These include a battery room floor drain, motor vehicle lift area, fuel storage area, grease rack, oil and water sparator, diesel refueller spill, groundwater sampling, lead-based paint sampling, and hydraulic fluid spill area. Contaminants detected include petroleum hydrocarbons, volatile organic compounds, and lead-based paint. Also, the extent of contamination was not determined. DTSC submitted comments on August 26, 2002 not concurring with the No Further Action recommendations by the Air Force, and requested additional sampling to be conducted to determine the extent of contamination. The Air Force responded with a final letter on October 8, 2002 finalizing the EBS report and deferring any future actions until a relocation date for the CMANG is known.					

52	2 of 2	NNW	0.91 / 4,812.22	59.79 / 32	COSTA MESA AIR NATIONAL GUARD S OF PRESIDIO DR & WEST OF NEWPORT BLVD COSTA MESA CA 92626	ENVIROSTOR
Estor/EPA ID:	30970004			Assembly District:	73	
Site Code:	400498			Senate District:	37	
Nat Priority List:	NO			Permit Renewal Lead:		
APN:	NONE SPECIFIED			Public Partici Spclst:		
Census Tract:	6059063904			Project Manager:	IRENA EDWARDS	
Site Type:	OPEN BASE			County:	ORANGE	
Address Description:	S OF PRESIDIO DR & WEST OF NEWPORT BLVD			Latitude:	33.6716666666667	
Office:	CLEANUP CYPRESS			Longitude:	-117.888888888889	
Special Program:	DSMOA			Acres:	8.5 ACRES	
Funding:	DERA			Supervisor:	EILEEN MANANIAN	
Cleanup Status:	ACTIVE AS OF 6/28/2011					
Cleanup Oversight Agencies:	DTSC - LEAD AGENCY					
School District:						
Past Use that Caused Contam:	BATTERY STORAGE, FUEL - VEHICLE STORAGE/ REFUELING, MAINTENANCE / CLEANING, VEHICLE MAINTENANCE					
Potential Media Affected:	OTHER GROUNDWATER AFFECTED (USES OTHER THAN DRINKING WATER), SOIL, SOIL VAPOR					
Potential Contamin of Concern:						

METALS
POLYNUCLEAR AROMATIC HYDROCARBONS (PAHS)
VOLATILE ORGANICS (8260B VOCS)

Site History:

Map Key	Number of Records	Direction	Distance (mi/ft)	Elev/Diff (ft)	Site	DB
---------	-------------------	-----------	------------------	----------------	------	----

The Costa Mesa ANG station is an 8.5 acre facility that has been active since 1964. The facility is located on former Santa Ana Army Air Base property. Activities include routine maintenance of vehicles, generators, and various ground equipment. Hazardous wastes resulting from these activities include varying amounts of waste fuels, oils, paints, thinners, and solvents. A preliminary assessment was submitted in December 1990. A meeting and a site visit was held on July 27th, 2011 at the CMANG facility between DTSC, RWQCB, and the Air National Guard (ANG). On June 14, 2011, DTSC received the Final Site Assessment Report dated July 2007 and submitted comments on August 17, 2011. An rpm meeting was held in May 2012 to discuss the work plan and field activities. Phase I field work started in September 2012. ERM/ANG completed the installation of the soil borings and groundwater monitoring wells, and conducted groundwater sampling. Collection of soil vapor samples will also be conducted by EA Engineering. The ANG submitted an RI/FS Work Plan in March 2015 that consists of two parts. The first part will address soil and groundwater and the second part will address Vapor Intrusion. DTSC reviewed and submitted comments on Part I and is currently reviewing Part II. Field work is scheduled to start in the November of 2015.

Status: ACTIVE
Program Type: STATE RESPONSE
CalEnviroScreen Score: 55-60%
Summary Link: https://www.envirostor.dtsc.ca.gov/public/profile_report?global_id=30970004

Future Activities

Area Name:
Area Link:
Sub Area:
Sub Area Link:
Document Type: Certification
Due Date: 2026

Area Name:
Area Link:
Sub Area:
Sub Area Link:
Document Type: Record of Decision
Due Date: 2025

Area Name:
Area Link:
Sub Area:
Sub Area Link:
Document Type: Remedial Action Completion Report
Due Date: 2026

Completed Activities

Title: Remedial Investigation WP Part One
Title Link:
Area Name:
Area Link:
Sub Area:
Sub Area Link:
Document Type: Remedial Investigation Workplan
Date Completed: 8/7/2015
Comments: Part one of the RI/FS Work Plan is completed. Field activities are scheduled to start in November 2015.

Title: Supplemental Site Investigation Report
Title Link:
Area Name:
Area Link:
Sub Area:
Sub Area Link:
Document Type: Supplemental Site Investigation Tech Memo
Date Completed: 1/8/2014
Comments:

Title: Remedial Investigation Report
Title Link: https://www.envirostor.dtsc.ca.gov/public/final_documents2?global_id=30970004&doc_id=60429860
Area Name:
Area Link:
Sub Area:
Sub Area Link:

Map Key	Number of Records	Direction	Distance (mi/ft)	Elev/Diff (ft)	Site	DB
Document Type:					Remedial Investigation Report	
Date Completed:					8/3/2018	
Comments:					Activity completed.	
Title:					Discovery	
Title Link:						
Area Name:						
Area Link:						
Sub Area:						
Sub Area Link:						
Document Type:					* Discovery	
Date Completed:					7/24/1991	
Comments:						
Title:					Revised Final Feasibility Study Report	
Title Link:					https://www.envirostor.dtsc.ca.gov/public/final_documents2?global_id=30970004&doc_id=60395152	
Area Name:						
Area Link:						
Sub Area:						
Sub Area Link:						
Document Type:					Feasibility Study Report	
Date Completed:					1/21/2020	
Comments:						
Title:					Site Assessment Work Plan	
Title Link:					https://www.envirostor.dtsc.ca.gov/public/final_documents2?global_id=30970004&doc_id=60269994	
Area Name:						
Area Link:						
Sub Area:						
Sub Area Link:						
Document Type:					Preliminary Assessment/Site Inspection Report (PA/SI)	
Date Completed:					8/25/2012	
Comments:					Final work plan was submitted in August 2012 and field activities are scheduled for September 2012.	
Title:					USACE INPR Summary J0CA004200 4 Mar 1993	
Title Link:						
Area Name:						
Area Link:						
Sub Area:						
Sub Area Link:						
Document Type:					Inventory Project Report (INPR)	
Date Completed:					3/4/1993	
Comments:						
Title:					Supplemental VI Work Plan	
Title Link:					https://www.envirostor.dtsc.ca.gov/public/final_documents2?global_id=30970004&doc_id=60443394	
Area Name:						
Area Link:						
Sub Area:						
Sub Area Link:						
Document Type:					Technical Workplan	
Date Completed:					8/3/2018	
Comments:					Activity completed.	
Title:					Vapor Intrusion Tech Memo Phase I	
Title Link:					https://www.envirostor.dtsc.ca.gov/public/final_documents2?global_id=30970004&doc_id=60423070	
Area Name:						
Area Link:						
Sub Area:						
Sub Area Link:						
Document Type:					Technical Report	
Date Completed:					7/12/2017	
Comments:					Action Completed.	
Title:					Revised Draft Final Supplemental Site Investigation Report	
Title Link:					https://www.envirostor.dtsc.ca.gov/public/final_documents2?global_id=30970004&doc_id=60348076	
Area Name:						
Area Link:						
Sub Area:						

<i>Map Key</i>	<i>Number of Records</i>	<i>Direction</i>	<i>Distance (mi/ft)</i>	<i>Elev/Diff (ft)</i>	<i>Site</i>	<i>DB</i>
<hr/>						
Sub Area Link:					Supplemental Site Investigation Tech Memo	
Document Type:					4/8/2014	
Date Completed:					DTSC submitted comments on the Draft Final SSI report in March 2014. A project meeting was held on March 25, 2014 between DTSC and the AF/ANG to discuss the proposed schedule for the site remediation. The AF/ANG agreed to address the remaining data gaps in the Remedial Investigation Phase.	
Comments:						
Title:					Remedial Investigation WP Part Two Vapor Intrusion	
Title Link:						
Area Name:						
Area Link:						
Sub Area:						
Sub Area Link:						
Document Type:					Remedial Investigation Workplan	
Date Completed:					10/31/2015	
Comments:					Final Vapor Intrusion Work Plan Completed.	
Title:					Reuse - Basewide Environmental Baseline Survey	
Title Link:					https://www.envirostor.dtsc.ca.gov/public/final_documents2?global_id=30970004&doc_id=5001961	
Area Name:						
Area Link:						
Sub Area:						
Sub Area Link:						
Document Type:					Environmental Baseline Survey	
Date Completed:					12/16/2002	
Comments:					BWEBS - SITE 1: In June 2002, the Phase II EBS was submitted presenting the results of the soil and groundwater field investigations. A total of nine areas of concern (AOCs) were identified where potential risks to human health and the environment may exist. These include a battery room floor drain, motor vehicle lift area, fuel storage area, grease rack, oil and water sparator, diesel refueller spill, groundwater sampling, lead-based paint sampling, and hydraulic fluid spill area. Contaminants detected include petroleum hydrocarbons, volatile organic compounds, and lead-based paint. Also, the extent of contamination was not determined. DTSC submitted comments on August 26, 2002 not concurring with the No Further Action recommendations by the Air Force, and requested additional sampling to be conducted to determine the extent of contamination. The Air Force responded with a final letter on October 8, 2002 finalizing the EBS report and deferring any future actions until a relocation date for the CMANG is known.	
Title:					* Site Screening	
Title Link:						
Area Name:						
Area Link:						
Sub Area:						
Sub Area Link:						
Document Type:					Site Screening	
Date Completed:					8/8/1991	
Comments:					Letter sent to Air National Guard (ANG) stating no concurr- ance with nfa recommendation & explaining pea process and funding option for DTSC oversight.	
Title:					Supplemental VI Technical Report	
Title Link:					https://www.envirostor.dtsc.ca.gov/public/final_documents2?global_id=30970004&doc_id=60454481	
Area Name:						
Area Link:						
Sub Area:						
Sub Area Link:						
Document Type:					Technical Report	
Date Completed:					6/3/2019	
Comments:						
Title:					Remedial Investigation Tech Report	
Title Link:					https://www.envirostor.dtsc.ca.gov/public/final_documents2?global_id=30970004&doc_id=60395144	
Area Name:						
Area Link:						
Sub Area:						
Sub Area Link:						
Document Type:					Technical Report	
Date Completed:					11/22/2016	
Comments:					Action completed.	
Title:					Draft Final Addendum to the Work Plan for Supplemental Site Investigation	
Title Link:					https://www.envirostor.dtsc.ca.gov/public/final_documents2?global_id=30970004&doc_id=60321236	

<i>Map Key</i>	<i>Number of Records</i>	<i>Direction</i>	<i>Distance (mi/ft)</i>	<i>Elev/Diff (ft)</i>	<i>Site</i>	<i>DB</i>
<hr/>						
Area Name:						
Area Link:						
Sub Area:						
Sub Area Link:						
Document Type:						
Date Completed:						
Comments:						
					Preliminary Assessment/Site Inspection Report (PA/SI)	
					5/29/2013	
					Draft Final Addendum to the Work Plan for the SSI completed.	

Unplottable Summary

Total: 6 Unplottable sites

DB	Company Name/Site Name	Address	City	Zip	ERIS ID
CHMIRS	Costa Mesa Sanitary Dist.	Mesa Dr. <i>Control No / Notified Date: 06-7007 </i>	Costa Mesa CA		821879036
CLEANUP SITES	BP PIPELINE/ARCO	=- GOLDEN AVE. <i>Global ID: T10000004182</i>	LONG BEACH CA	90806	820160934
CLEANUP SITES	BRISTOL PLAZA	BRISTOL STREET <i>Global ID: SL208443899</i>	SANTA ANA CA		820148883
EMISSIONS	S & C OIL CO INC	GOLDEN WEST/ERNEST	HUNTINGTON BEACH CA	92648	861237319
HHSS	BRADLEY - KING LEASE	ELLIS AVE GOLDEN WAST ST	HUNTINGTON BEACH CA	90017	822991806
WMUD	CERRO VILLA	MESA DR & LOMA	ORANGE CA		895463131

Unplottable Report

Site: Costa Mesa Sanitary Dist.
Mesa Dr. Costa Mesa CA

CHMIRS

Control No: 06-7007
County: Orange County
Year: 2006
URL:

Notified Date:
Notified Date Time:

<https://w3.calema.ca.gov/operational/mal haz. nsf/f1841a103c102734882563e200760c4a/ce284d54e35c8e3c88257233007782dd?OpenDocument>

California Hazardous Material Incident Report System (as of 2006 to 2015)

Contained:	Yes	3 Ves >= 300 Tons:	
1 Substance:	Sewage	Incident Date:	11/27/2006
1 Measure:	Gal(s)	Incident Time:	1250
1 Other:		Spill Site:	Waterways
1 Quantity:	50	Injuries?:	
1 Type:	SEWAGE	No of Injuries:	0
1 Pipeline:		Fatals?:	
1 Vessel >= 300 Tons:		No of Fatals:	0
2 Substance:		Evacs?:	
2 Quantity:		No of Evacs:	0
2 Measure:		Cleanup:	Reporting Party
2 Type:		Site:	storm drain
2 Other:		Cause:	
2 Pipeline:		Cause Other:	
2 Vessel >= 300 Tons:		Dog No:	
3 Substance:		Water:	Yes
3 Quantity:		Water Way:	storm drain
3 Measure:		City:	Costa Mesa
3 Type:		County:	Orange County
3 Other:		ZIP:	
3 Pipeline:			
Admin Agency:	Orange Cnty Management Div - HazMat Div.		
Notification Area:	AA/CUPA,DFG-OSPR,DTSC,RWQCB,US EPA,USFWS,COASTAL COM,LANDS,PARKS & REC,USCG		
Location:	Mesa Dr.		
Description:	A blockage in main caused an overflow from manhole and into storm drain.		

Spill Report View

Water:		Creation Date:	11/27/2006 01:45 PM
Document Title:	SPILL Report		
Spill Site:	Waterways		
Type:	SEWAGE		

Hazardous Materials Spill Report

Date :	11/27/2006	Water Involved:	Yes
Time:	1345	Drink Wtr Impact:	
Incident Date:	11/27/2006	Detail for Other:	
Incident Time:	1250	UPRR Rim No:	
Control Cal OES:	06-7007	DOG Unit:	
Control NRC:		RWQCB Unit:	8
Contained:	Yes		
Waterway:	storm drain		
Received By:			
Cleanup By:	Reporting Party		
Incident Location:	Mesa Dr.		
Additional County:			
1 Substance:	Sewage		

1 Qty: =
1 Amount : 50
1 Measure: Gal(s)
1 Type: SEWAGE
1 Other:
1 Pipeline: No
1 Ves >= 300 Tons: No
2 Substance:
2 Qty: =
2 Amount:
2 Measure:
2 Type:
2 Other:
2 Pipeline: No
2 Ves >= 300 Tns: No
3 Substance:
3 Qty: =
3 Amount:
3 Measure:
3 Type:
3 Other:
3 Pipeline: No
3 Ves >= 300 Tons: No
Injuries: No
Fatality: No
Evacuation: No
Known Impact:
Agency: Costa Mesa Sanitary Dist.
PRS Agency:
Sec Agency:
Admin Agency: Orange Cnty Management Div - HazMat Div.
Admin Agency 2:
On Scene:
Other on Scene:
Other Notified: Co. Health, RWQCB
Header Unknown: SOUTH COAST AQMD
Site: Waterways
Reported Cause:
R R Crssing < 50 Ft:
Description: A blockage in main caused an overflow from manhole and into storm drain.

Site: **BP PIPELINE/ARCO**
=- GOLDEN AVE. LONG BEACH CA 90806

CLEANUP SITES

Global ID:	T10000004182	Case Type (DL):	
Site Facility Type:		Census Tract:	6037572100
Cleanup Status:		RWQCB Region (DL):	
Status (SRCH):	OPEN - ASSESSMENT & INTERIM REMEDIAL ACTION	Longitude:	
Status (DL):		Latitude:	
Status Date (DL):			
Address:	=- GOLDEN AVE.		
City:	LONG BEACH		
County:	LOS ANGELES		
Zip:	90806		
State:	CA		
Report Source:	Cleanup Program Sites - GeoTracker Search Results (SRCH)		

GeoTracker Sites Data Download - Site Details

RB Case No: 0093A
Local Case No:
Begin Date: 7/18/2012
Lead Agency: LOS ANGELES RWQCB (REGION 4)
Local Agency:
CUF Case: NO
CalEnvScreen Score:
EPA Region: 9
Qty Rlsd Gallons:

Potential COC: Dichloroethane (DCA), Benzene, Gasoline
How Discovered:
Stop Method:
Stop Description:
Case Worker: RO
Military DoD Site: No
Leak Reported Dt:
No Further Action Dt:
Potential Media of Concern: Other Groundwater (uses other than drinking water), Soil, Soil Vapor
How Discovered Description:
Calwater Watershed Name: Los Angeles River - Los Angeles (412.10)
DWR GW Subbasin Name: Coastal Plain Of Los Angeles - West Coast (4-011.03)
Disadvantaged Community:
Coordinate Source: Google Map Move
Discharge Cause:
Discharge Source:
Facility Project Sub Type:
Calenviroscreen 3 Score: 76-80%
Calenviroscreen 4 Score: 80-85%
File Location: Regional Board
Site History:

Initial soil gas investigations in the area were conducted by Oil Operators, Inc. (OOI), the property owner of the land parcel at 712 West Baker Street, Long Beach, California to the west of this site (OOI Geotracker page: http://geotracker.waterboards.ca.gov/profile_report.asp?global_id=SL2044M1596). In July 2011, OOI conducted a soil gas survey under the Regional Board's direction. The survey included the OOI property, and extended into the Wrigley Heights residences as far east as Maine Avenue. The survey found that benzene vapors were present below the ground in some Wrigley Heights areas near Golden Avenue. The levels of benzene found presented no immediate risks to human health. To address any potential for long-term human health impacts, the Regional Board directed OOI to install and operate a soil vapor extraction (SVE) system. A SVE system reduces the risk of vapor intrusion by depressurizing the subsurface below the impacted areas. Additionally, SVE removes the contaminants from the soil by applying a vacuum and creating a controlled air flow. The gas leaving the soil is treated aboveground to remove the contaminants, and then released into the air in accordance with applicable air quality regulations. OOI installed an SVE system and operated it from September 2012 to September 2014. After further review of data from the investigations performed by OOI, the Regional Board determined that the benzene present underneath the ground in the residential neighborhood originates from a BP pipeline release along Golden Avenue. West Coast Products LLC, ARCO, and ARCO Terminal Services Corporation (collectively "BP") previously owned and operated petroleum pipelines that extend beneath Golden Avenue in Long Beach, California, to the west of the Wrigley Heights residences. On June 1, 2013, Tesoro bought the pipelines, and assumed responsibility for assessment and remediation activities related to them. The Regional Board issued BP a tentative clean-up and abatement order (CAO) on April 26, 2013, and a CAO on September 19, 2014. The order requires BP (now Tesoro) to assume the responsibility of soil vapor intrusion mitigation for the Wrigley Heights residences. At this time, Tesoro has taken over soil vapor mitigation activities from OOI. A new SVE aboveground treatment compound owned and operated by Tesoro to treat the extracted vapors has been constructed on OOI property; no new extraction wells are planned for construction at this time. Tesoro resumed soil vapor extraction activities with their new system in the beginning of April 2015. An additional soil, soil vapor, and groundwater investigation has been completed by Tesoro, and the investigation report is under review. A human health risk assessment has been prepared and reviewed by the Office of Environmental Health Hazard Assessment. The Regional Board is currently directing additional actions to address the areas of concern.

GeoTracker Sites Data Download - Regulatory Activity

Date: 2020-01-16 00:00:00
Action: 13308 Time Schedule Order
Action Type: ENFORCEMENT

Date: 2019-08-02 00:00:00
Action: 13308 Time Schedule Order
Action Type: ENFORCEMENT

Date: 2018-10-12 00:00:00
Action: 13308 Time Schedule Order
Action Type: ENFORCEMENT

Date: 2018-02-07 00:00:00
Action: 13308 Time Schedule Order
Action Type: ENFORCEMENT

GeoTracker Sites Data Download - Status History

Status: Open - Assessment & Interim Remedial Action
Status Date: 2015-01-02 00:00:00

Status: Open - Inactive
Status Date: 2014-10-30 00:00:00

Status: Open - Case Begin Date
Status Date: 2012-07-18 00:00:00

Status: Open - Site Assessment
Status Date: 2012-07-18 00:00:00

GeoTracker Sites Data Download - Regulatory Contacts

Contact Type: Regional Board Caseworker - Primary Caseworker
Contact Name: REBECCA ORR
Organization Name: LOS ANGELES RWQCB (REGION 4)
Address: 320 W 4th St #200
City: LOS ANGELES
Email: rebecca.orr@waterboards.ca.gov
Phone No: 2135766811

GeoTracker Search - Facilities (as of October 16, 2023)

Project Status:
Cuf Claim No:
CUF Priority Assign:
CUF Amount Paid:
Composting Method:
Facility Type:
WDR Place Type:
WDR File No:
WDR Order No:
File Location: REGIONAL BOARD
User Defined Beneficial Use:
Designated Beneficial Use: MUN, AGR, IND, PROC, 4 - Note: No MYN underlying ports of LA, LBeach - Note: No MYN underlying ports of LA, LBeach, or EISug
Designated Beneficl Use Desc: Municipal and Domestic Supply, Agricultural Supply, Industrial Service Supply, Industrial Process Supply, 4 - Note: No MYN underlying ports of LA, LBeach - Note: No MYN underlying ports of LA, LBeach, or EISug
Project Oversight Agencies:
Report Link: https://geotracker.waterboards.ca.gov/profile_report?global_id=T10000004182
Cleanup Status Detail: OPEN - ASSESSMENT & INTERIM REMEDIAL ACTION AS OF 1/2/2015
Potential COC: BENZENE, DICHLOROETHANE (DCA), GASOLINE
Potential Media of Concern: OTHER GROUNDWATER (USES OTHER THAN DRINKING WATER), SOIL, SOIL VAPOR
Groundwater Monitoring Freq:
DWR GW Sub Basin: Coastal Plain Of Los Angeles - West Coast (4-011.03)
CalWater Watershed Name: Los Angeles River - Los Angeles (412.10)
Post Closure Site Management:
Future Land Use:
Cleanup Oversight Agencies: LOS ANGELES RWQCB (REGION 4) (LEAD) - CASE #: 0093A
CASE MANAGER: REBECCA ORR
Cleanup History Link: https://geotracker.waterboards.ca.gov/profile_report_include?global_id=T10000004182&tabname=regulatoryhistory
Site History:

Initial soil gas investigations in the area were conducted by Oil Operators, Inc. (OOI), the property owner of the land parcel at 712 West Baker Street, Long Beach, California to the west of this site (OOI Geotracker page: http://geotracker.waterboards.ca.gov/profile_report.asp?global_id=SL2044M1596). In July 2011, OOI conducted a soil gas survey under the Regional Board's direction. The survey included the OOI property, and extended into the Wrigley Heights residences as far east as Maine Avenue.

The survey found that benzene vapors were present below the ground in some Wrigley Heights areas near Golden Avenue. The levels of benzene found presented no immediate risks to human health. To address any potential for long-term human health impacts, the Regional Board directed OOI to install and operate a soil vapor extraction (SVE) system. A SVE system reduces the risk of vapor intrusion by depressurizing the subsurface below the impacted areas. Additionally, SVE removes the contaminants from the soil by applying a vacuum and creating a controlled air flow. The gas leaving the soil is treated aboveground to remove the contaminants, and then released into the air in accordance with applicable air quality regulations. OOI installed an SVE system and operated it from September 2012 to September 2014.

After further review of data from the investigations performed by OOI, the Regional Board determined that the benzene present underneath the ground in the residential neighborhood originates from a BP pipeline release along Golden Avenue. West Coast Products LLC, ARCO, and ARCO Terminal Services Corporation (collectively "BP") previously owned and operated petroleum pipelines that extend beneath Golden Avenue in Long Beach, California, to the west of the Wrigley Heights residences. On June 1, 2013, Tesoro bought the pipelines, and assumed responsibility for assessment and remediation activities related to them.

The Regional Board issued BP a tentative clean-up and abatement order (CAO) on April 26, 2013, and a CAO on September 19, 2014. The order requires BP (now Tesoro) to assume the responsibility of soil vapor intrusion mitigation for the Wrigley Heights residences. At this time, Tesoro has taken over soil vapor mitigation activities from OOI. A new SVE aboveground treatment compound owned and operated by Tesoro to treat the extracted

vapors has been constructed on OOI property; no new extraction wells are planned for construction at this time. Tesoro resumed soil vapor extraction activities with their new system in the beginning of April 2015.

An additional soil, soil vapor, and groundwater investigation has been completed by Tesoro, and the investigation report is under review. A human health risk assessment has been prepared and reviewed by the Office of Environmental Health Hazard Assessment. The Regional Board is currently directing additional actions to address the areas of concern.

GeoTracker Search - Regulatory Activities (as of October 16, 2023)

Action Type: Enforcement - Other
Action: UNK
Action Date:
Received Issue Date:
Doc Link:
Title Description Comments:

Action Type: Response Requested - Other
Action: Correspondence
Action Date:
Received Issue Date: 12/3/2014
Doc Link: https://geotracker.waterboards.ca.gov/view_documents_all?global_id=T10000004182&doc_id=5831773
Title Description Comments:

SVE Report Extension Request

Action Type: Other Regulatory Actions
Action: Annual Estimation Letter
Action Date: 6/30/2023
Received Issue Date: 6/30/2023
Doc Link: https://geotracker.waterboards.ca.gov/view_documents?global_id=T10000004182&enforcement_id=6551164&temptable=ENFORCEMENT
Title Description Comments:

2023-2024 ANNUAL ESTIMATION LETTER FOR SITE CLEANUP COST RECOVERY PROGRAM

Action Type: Enforcement/Orders
Action: 13308 Time Schedule Order
Action Date: 1/16/2020
Received Issue Date: 1/16/2020
Doc Link: https://geotracker.waterboards.ca.gov/view_documents?global_id=T10000004182&enforcement_id=6425786&temptable=ENFORCEMENT
Title Description Comments:

Approval of Additional Request for a Due Date Extension for Expanded SVE System Installation and Startup Report

Action Type: Enforcement/Orders
Action: 13308 Time Schedule Order
Action Date: 8/2/2019
Received Issue Date: 8/2/2019
Doc Link: https://geotracker.waterboards.ca.gov/view_documents?global_id=T10000004182&enforcement_id=6410934&temptable=ENFORCEMENT
Title Description Comments:

Approval of Request for a Due Date Extension for the Technical Report on the Installation and Startup of the Expanded SVE System

Action Type: Response Requested - Other
Action: Correspondence
Action Date: 4/9/2019
Received Issue Date: 4/9/2019
Doc Link: https://geotracker.waterboards.ca.gov/view_documents_all?global_id=T10000004182&doc_id=5991244
Title Description Comments:

Plains Response to Jan 25 2019 letter by Tesoro

Action Type: Response Requested - Other

Action: Correspondence
Action Date: 3/12/2019
Received Issue Date: 3/12/2019
Doc Link: https://geotracker.waterboards.ca.gov/view_documents_all?global_id=T10000004182&doc_id=5988791
Title Description Comments:

Follow-up to February 27, 2017 Discussion Regarding Pipelines

Action Type: Enforcement/Orders
Action: Clean-up and Abatement Order
Action Date: 12/27/2018
Received Issue Date: 12/27/2018
Doc Link: https://geotracker.waterboards.ca.gov/view_documents?global_id=T10000004182&enforcement_id=6380171&temptable=ENFORCEMENT
Title Description Comments:

Approval of Revised Expanded Interim Remedial Action Plan

Action Type: Enforcement/Orders
Action: 13308 Time Schedule Order
Action Date: 10/12/2018
Received Issue Date: 10/12/2018
Doc Link: https://geotracker.waterboards.ca.gov/view_documents?global_id=T10000004182&enforcement_id=6375318&temptable=ENFORCEMENT
Title Description Comments:

Approval of Extension Request for Submittal of Revised Expanded IRAP

Action Type: Enforcement/Orders
Action: 13308 Time Schedule Order
Action Date: 2/7/2018
Received Issue Date: 2/7/2018
Doc Link: https://geotracker.waterboards.ca.gov/view_documents?global_id=T10000004182&enforcement_id=6354610&temptable=ENFORCEMENT
Title Description Comments:

Modification to Reporting Requirements

Action Type: Response Requested - Reports
Action: Remedial Progress Report
Action Date: 1/29/2018
Received Issue Date: 10/31/2018
Doc Link: https://geotracker.waterboards.ca.gov/view_documents_all?global_id=T10000004182&doc_id=5912492
Title Description Comments:

Expanded IRAP Installation and Startup Report

Action Type: Response Requested - Other
Action: Correspondence
Action Date: 5/9/2017
Received Issue Date: 5/9/2017
Doc Link: https://geotracker.waterboards.ca.gov/view_documents_all?global_id=T10000004182&doc_id=5920720
Title Description Comments:

Response to Tesoro 2016 Site Conceptual Model Report Update on Behalf of Oil Operators, Inc.

Action Type: Enforcement/Orders
Action: Clean-up and Abatement Order
Action Date: 2/8/2017
Received Issue Date: 2/8/2017
Doc Link: https://geotracker.waterboards.ca.gov/view_documents?global_id=T10000004182&enforcement_id=6311487&temptable=ENFORCEMENT
Title Description Comments:

Approval of Expanded Remedial Action Plan

Action Type: Response Requested - Workplans
Action: Interim Remedial Action Plan - Regulator Responded
Action Date: *11/10/2016
Received Issue Date: 11/10/2016
Doc Link: https://geotracker.waterboards.ca.gov/view_documents_all?global_id=T10000004182&doc_id=5901754
Title Description Comments:

IRAP Addendum Report and SVE System Design

Action Type: Enforcement/Orders
Action: Clean-up and Abatement Order
Action Date: 9/28/2016
Received Issue Date: 9/28/2016
Doc Link: https://geotracker.waterboards.ca.gov/view_documents?global_id=T10000004182&enforcement_id=6299899&temptable=ENFORCEMENT
Title Description Comments:

Approval of Extension Request for Submittal of IRAP Report and System Design

Action Type: Enforcement/Orders
Action: Clean-up and Abatement Order
Action Date: 6/29/2016
Received Issue Date: 6/29/2016
Doc Link: https://geotracker.waterboards.ca.gov/view_documents?global_id=T10000004182&enforcement_id=6290302&temptable=ENFORCEMENT
Title Description Comments:

Conditional Approval of Interim Remedial Action Plan Addendum

Action Type: Response Requested - Workplans
Action: Interim Remedial Action Plan - Regulator Responded
Action Date: 6/8/2016
Received Issue Date: 6/8/2016
Doc Link: https://geotracker.waterboards.ca.gov/view_documents_all?global_id=T10000004182&doc_id=5886267
Title Description Comments:

Expanded Interim Remedial Action Plan

Action Type: Enforcement/Orders
Action: Clean-up and Abatement Order
Action Date: 4/8/2016
Received Issue Date: 4/8/2016
Doc Link: https://geotracker.waterboards.ca.gov/view_documents?global_id=T10000004182&enforcement_id=6281913&temptable=ENFORCEMENT
Title Description Comments:

Requirement for an Expanded Interim Remedial Action Plan

Action Type: Response Requested - Reports
Action: Miscellaneous Decision Documents
Action Date: 3/3/2016
Received Issue Date: 3/3/2016
Doc Link: https://geotracker.waterboards.ca.gov/view_documents_all?global_id=T10000004182&doc_id=5892142
Title Description Comments:

Richfield Oil Corporation Pipe Line Department Dwg. No. 1024

Action Type: Response Requested - Reports
Action: Miscellaneous Decision Documents
Action Date: 3/3/2016
Received Issue Date: 3/3/2016
Doc Link: https://geotracker.waterboards.ca.gov/view_documents_all?global_id=T10000004182&doc_id=5892140
Title Description Comments:

Line 52 West Hynes to Bixby Valve Vault Status Report

Action Type: Response Requested - Reports
Action: Miscellaneous Decision Documents
Action Date: 3/3/2016
Received Issue Date: 3/3/2016
Doc Link: https://geotracker.waterboards.ca.gov/view_documents_all?global_id=T10000004182&doc_id=5892137
Title Description Comments:

Pipeline Status & Test Summary, pg. 2

Action Type: Response Requested - Reports
Action: Miscellaneous Decision Documents
Action Date: 3/3/2016
Received Issue Date: 3/3/2016
Doc Link:
Title Description Comments:

Line 52 and Line 252 Pipeline Information

Action Type: Response Requested - Reports
Action: Miscellaneous Decision Documents
Action Date: 3/3/2016
Received Issue Date: 3/3/2016
Doc Link: https://geotracker.waterboards.ca.gov/view_documents_all?global_id=T10000004182&doc_id=5892144
Title Description Comments:

Richfield Oil Corporation Pipe Line Department PP-59-8-8

Action Type: Response Requested - Reports
Action: Miscellaneous Decision Documents
Action Date: 3/3/2016
Received Issue Date: 3/3/2016
Doc Link: https://geotracker.waterboards.ca.gov/view_documents_all?global_id=T10000004182&doc_id=5892135
Title Description Comments:

Physical Survey, Four Corners Pipe Line Company, 6□ Line No. 52

Action Type: Response Requested - Reports
Action: Miscellaneous Decision Documents
Action Date: 3/3/2016
Received Issue Date: 3/3/2016
Doc Link: https://geotracker.waterboards.ca.gov/view_documents_all?global_id=T10000004182&doc_id=5892132
Title Description Comments:

Pipe Line Leak Reports 1972

Action Type: Response Requested - Reports
Action: Miscellaneous Decision Documents
Action Date: 3/3/2016
Received Issue Date: 3/3/2016
Doc Link: https://geotracker.waterboards.ca.gov/view_documents_all?global_id=T10000004182&doc_id=5892139
Title Description Comments:

Green Book Page 5-33

Action Type: Notices
Action: Notification - Public Participation Document
Action Date: 2/23/2016
Received Issue Date: 2/23/2016
Doc Link: https://geotracker.waterboards.ca.gov/view_documents?global_id=T10000004182&enforcement_id=6276985&temptable=ENFORCEMENT
Title Description Comments:

Golden Ranch HOA & Countryside Lane HOA #2 Meeting Presentation

Action Type: Response Requested - Reports

Action: Technical Memos
Action Date: 2/10/2016
Received Issue Date: 2/10/2016
Doc Link: https://geotracker.waterboards.ca.gov/view_documents_all?global_id=T10000004182&doc_id=5878717
Title Description Comments:

OEHHA Memorandum: Review of Updated Human Health Risk Assessment

Action Type: Notices
Action: Notification - Public Participation Document
Action Date: 2/1/2016
Received Issue Date: 2/1/2016
Doc Link: https://geotracker.waterboards.ca.gov/view_documents?global_id=T10000004182&enforcement_id=6275432&temptable=ENFORCEMENT
Title Description Comments:

Wrigley Association February 2016 Monthly Meeting Presentation

Action Type: Response Requested - Other
Action: Conceptual Site Model
Action Date: *12/31/2015
Received Issue Date: 1/4/2016
Doc Link: https://geotracker.waterboards.ca.gov/view_documents_all?global_id=T10000004182&doc_id=5867965
Title Description Comments:

Action Type: Response Requested - Reports
Action: Technical Memos
Action Date: 12/8/2015
Received Issue Date: 12/8/2015
Doc Link: https://geotracker.waterboards.ca.gov/view_documents_all?global_id=T10000004182&doc_id=5870074
Title Description Comments:

OEHHA Memorandum: Review of Human Health Risk Assessment and Separate Health Risk Calculations

Action Type: Response Requested - Reports
Action: Technical Memos
Action Date: 12/8/2015
Received Issue Date: 12/8/2015
Doc Link:
Title Description Comments:

OEHHA Memorandum: Review of Human Health Risk Assessment and Separate Health Risk Calculations

Action Type: Enforcement/Orders
Action: Clean-up and Abatement Order - #R4-2013-0064
Action Date: 11/17/2015
Received Issue Date: 11/17/2015
Doc Link: https://geotracker.waterboards.ca.gov/view_documents?global_id=T10000004182&enforcement_id=6267708&temptable=ENFORCEMENT
Title Description Comments:

Denial of Additional Extension Request for Submittal of Site Investigation Report and Human Health Risk Assessment and Approval of Additional Extension Request for Submittal of Site Conceptual Model

Action Type: Response Requested - Reports
Action: Risk Assessment Report
Action Date: 11/13/2015
Received Issue Date: 11/20/2015
Doc Link: https://geotracker.waterboards.ca.gov/view_documents_all?global_id=T10000004182&doc_id=5862983
Title Description Comments:

Human Health Risk Assessment Report

Action Type: Response Requested - Reports
Action: Site Assessment Report
Action Date: *11/13/2015

Received Issue Date: 11/20/2015
Doc Link: https://geotracker.waterboards.ca.gov/view_documents_all?global_id=T10000004182&doc_id=5862980
Title Description Comments:

Action Type: Enforcement/Orders
Action: Clean-up and Abatement Order
Action Date: 10/15/2015
Received Issue Date: 10/15/2015
Doc Link: https://geotracker.waterboards.ca.gov/view_documents?global_id=T10000004182&enforcement_id=6264660&temptable=ENFORCEMENT
Title Description Comments:

APPROVAL OF ADDITIONAL EXTENSION REQUEST FOR SUBMITTAL OF SITE INVESTIGATION REPORT AND SITE CONCEPTUAL MODEL

Action Type: Enforcement/Orders
Action: Clean-up and Abatement Order
Action Date: 8/13/2015
Received Issue Date: 8/13/2015
Doc Link: https://geotracker.waterboards.ca.gov/view_documents?global_id=T10000004182&enforcement_id=6256258&temptable=ENFORCEMENT
Title Description Comments:

Approval of Supplemental Investigation Plan

Action Type: Enforcement/Orders
Action: Clean-up and Abatement Order
Action Date: 7/3/2015
Received Issue Date: 7/3/2015
Doc Link: https://geotracker.waterboards.ca.gov/view_documents?global_id=T10000004182&enforcement_id=6251074&temptable=ENFORCEMENT
Title Description Comments:

Approval of Extension Request for Submittal of Site Investigation Report, Site Conceptual Model, and Human Health Risk Assessment

Action Type: Notices
Action: Notification - Public Participation Document
Action Date: 6/25/2015
Received Issue Date: 6/25/2015
Doc Link: https://geotracker.waterboards.ca.gov/view_documents?global_id=T10000004182&enforcement_id=6252088&temptable=ENFORCEMENT
Title Description Comments:

Countryside Lane HOA Meeting Presentation

Action Type: Notices
Action: Notification - Public Participation Document
Action Date: 5/26/2015
Received Issue Date: 5/26/2015
Doc Link: https://geotracker.waterboards.ca.gov/view_documents?global_id=T10000004182&enforcement_id=6246275&temptable=ENFORCEMENT
Title Description Comments:

Notification of Work: Environmental Investigation Activities

Action Type: Notices
Action: Notification - Public Participation Document
Action Date: 4/13/2015
Received Issue Date: 4/13/2015
Doc Link: https://geotracker.waterboards.ca.gov/view_documents?global_id=T10000004182&enforcement_id=6241639&temptable=ENFORCEMENT
Title Description Comments:

Fact Sheet: Soil Vapor Extraction Activities

Action Type: Notices
Action: Notification - Public Participation Document

Action Date: 3/27/2015
Received Issue Date: 3/27/2015
Doc Link:
Title Description Comments:

Fact Sheet: Soil Vapor Extraction Activities

Action Type: Enforcement/Orders
Action: Clean-up and Abatement Order
Action Date: 3/16/2015
Received Issue Date: 3/16/2015
Doc Link: https://geotracker.waterboards.ca.gov/view_documents?global_id=T10000004182&enforcement_id=6239001&temptable=ENFORCEMENT
Title Description Comments:

Approval of Response to LARWQCB Comments to Tesoro's Master Work Plan

Action Type: Response Requested - Other
Action: Other Report / Document
Action Date: 3/5/2015
Received Issue Date: 3/5/2015
Doc Link: https://geotracker.waterboards.ca.gov/view_documents_all?global_id=T10000004182&doc_id=5850571
Title Description Comments:

Verified Petition for Review and Request for Hearing; Request for Stay and Supporting Declaration

Action Type: Response Requested - Other
Action: Correspondence
Action Date: 2/26/2015
Received Issue Date: 2/26/2015
Doc Link: https://geotracker.waterboards.ca.gov/view_documents_all?global_id=T10000004182&doc_id=5831775
Title Description Comments:

Response to LARWQCB Comments to Tesoro's Master Work Plan

Action Type: Enforcement/Orders
Action: Clean-up and Abatement Order
Action Date: 2/17/2015
Received Issue Date: 2/17/2015
Doc Link: https://geotracker.waterboards.ca.gov/view_documents?global_id=T10000004182&enforcement_id=6236358&temptable=ENFORCEMENT
Title Description Comments:

Approval of Soil Vapor Extraction Installation and Startup Report Additional Extension Request

Action Type: Enforcement/Orders
Action: Clean-up and Abatement Order
Action Date: 2/2/2015
Received Issue Date: 2/2/2015
Doc Link: https://geotracker.waterboards.ca.gov/view_documents?global_id=T10000004182&enforcement_id=6234971&temptable=ENFORCEMENT
Title Description Comments:

Approval of Master Work Plan and Human Health Risk Assessment Work Plan

Action Type: Response Requested - Other
Action: Correspondence
Action Date: 1/23/2015
Received Issue Date: 1/23/2015
Doc Link: https://geotracker.waterboards.ca.gov/view_documents_all?global_id=T10000004182&doc_id=5831774
Title Description Comments:

SVE Report Additional Extension Request

Action Type: Notices
Action: Notification - Public Participation Document

Action Date: 1/20/2015
Received Issue Date: 1/20/2015
Doc Link: https://geotracker.waterboards.ca.gov/view_documents?global_id=T10000004182&enforcement_id=6234353&temptable=ENFORCEMENT

Title Description Comments:

Notification of Work for Transfer of Interim Remedial Activities

Action Type: Enforcement/Orders
Action: Clean-up and Abatement Order
Action Date: 12/17/2014
Received Issue Date: 12/17/2014
Doc Link: https://geotracker.waterboards.ca.gov/view_documents?global_id=T10000004182&enforcement_id=6231087&temptable=ENFORCEMENT

Title Description Comments:

Approval of SVE Installation and Start-up Report Extension Request

Action Type: Enforcement/Orders
Action: Clean-up and Abatement Order
Action Date: 11/12/2014
Received Issue Date: 11/12/2014
Doc Link: https://geotracker.waterboards.ca.gov/view_documents?global_id=T10000004182&enforcement_id=6227625&temptable=ENFORCEMENT

Title Description Comments:

Approval of Extension Request

Action Type: Enforcement/Orders
Action: Clean-up and Abatement Order
Action Date: 10/14/2014
Received Issue Date: 10/14/2014
Doc Link: https://geotracker.waterboards.ca.gov/view_documents?global_id=T10000004182&enforcement_id=6224355&temptable=ENFORCEMENT

Title Description Comments:

Approval of Interim Remedial Action Plan

Action Type: Response Requested - Workplans
Action: Interim Remedial Action Plan - Regulator Responded
Action Date: 9/30/2014
Received Issue Date: 9/30/2014
Doc Link: https://geotracker.waterboards.ca.gov/view_documents_all?global_id=T10000004182&doc_id=5819024

Title Description Comments:

IRAP for Vapor Intrusion Protection to Residences (CAO Item 1)

Action Type: Enforcement/Orders
Action: Clean-up and Abatement Order
Action Date: 9/18/2014
Received Issue Date: 9/18/2014
Doc Link: https://geotracker.waterboards.ca.gov/view_documents?global_id=T10000004182&enforcement_id=6221409&temptable=ENFORCEMENT

Title Description Comments:

Cleanup and Abatement Order R4-2013-0064

Action Type: Response Requested - Other
Action: Correspondence
Action Date: 5/17/2013
Received Issue Date: 5/17/2013
Doc Link: https://geotracker.waterboards.ca.gov/view_documents_all?global_id=T10000004182&doc_id=5975608

Title Description Comments:

Notification of Ownership Transfer

Action Type: Enforcement/Orders
Action: Clean-up and Abatement Order
Action Date: 4/26/2013
Received Issue Date: 4/26/2013
Doc Link: https://geotracker.waterboards.ca.gov/view_documents?global_id=T10000004182&enforcement_id=6159385&temptable=ENFORCEMENT

Title Description Comments:

TENTATIVE CLEANUP AND ABATEMENT ORDER NO. R4-2013-0064

Action Type: Other Regulatory Actions
Action: Technical Correspondence / Assistance / Other
Action Date: 4/24/2013
Received Issue Date: 4/24/2013
Doc Link: https://geotracker.waterboards.ca.gov/view_documents?global_id=T10000004182&enforcement_id=6159383&temptable=ENFORCEMENT

Title Description Comments:

RESPONSE TO LETTER DATED DECEMBER 4, 2012

Action Type: Enforcement/Orders
Action: 13267 Requirement
Action Date: 11/20/2012
Received Issue Date: 11/20/2012
Doc Link: https://geotracker.waterboards.ca.gov/view_documents?global_id=T10000004182&enforcement_id=6143447&temptable=ENFORCEMENT

Title Description Comments:

RESPONSE TO WORK PLANS

Action Type: Other Regulatory Actions
Action: Staff Letter
Action Date: 11/7/2012
Received Issue Date: 11/7/2012
Doc Link:
Title Description Comments:

RATIONALE FOR BP PIPELINES BEING A DISCHARGER AND RESPONSIBLE PARTY AND FOR WHY BP PIPELINES SHOULD PERFORM REMEDIAL ACTION

Action Type: Other Regulatory Actions
Action: Staff Letter
Action Date: 11/6/2012
Received Issue Date: 11/6/2012
Doc Link: https://geotracker.waterboards.ca.gov/view_documents?global_id=T10000004182&enforcement_id=6142159&temptable=ENFORCEMENT

Title Description Comments:

RATIONALE FOR BP PIPELINES BEING A DISCHARGER AND RESPONSIBLE PARTY AND FOR WHY BP PIPELINES SHOULD PERFORM REMEDIAL ACTION

GeoTracker Search - Documents (as of October 16, 2023)

Document Type:	Site Documents	Document Date:	8/23/2023*
Type:	REMEDIAL PROGRESS REPORT	Submitted:	
Submitted By:	AECOM (AUTH_RP)		
Title:	FOLLOW UP REQUEST TO PULSE SVE OPERATIONS		
Title Link:	https://geotracker.waterboards.ca.gov/esi/uploads/geo_report/9615020394/T10000004182.PDF		

Document Type:	Monitoring Reports	Document Date:	7/31/2023*
Type:	MONITORING REPORT - QUARTERLY	Submitted:	
Submitted By:	AECOM (AUTH_RP)		
Title:	SVE SYSTEM QUARTERLY MONITORING REPORT- SECOND QUARTER 2023		
Title Link:	https://geotracker.waterboards.ca.gov/esi/uploads/geo_report/3064834237/T10000004182.PDF		

Document Type:	Site Documents	Document Date:	6/30/2023
-----------------------	----------------	-----------------------	-----------

Type:	ANNUAL ESTIMATION LETTER	Submitted:	
Submitted By:	JOSE V. GUZMAN JR. (REGULATOR)		
Title:	2023-2024 ANNUAL ESTIMATION LETTER FOR SITE CLEANUP COST RECOVERY PROGRAM		
Title Link:	https://geotracker.waterboards.ca.gov/view_documents?global_id=T10000004182&enforcement_id=6551164		
Document Type:	Monitoring Reports	Document Date:	4/28/2023*
Type:	MONITORING REPORT - QUARTERLY	Submitted:	
Submitted By:	AECOM (AUTH_RP)		
Title:	SVE SYSTEM QUARTERLY MONITORING REPORT- FIRST QUARTER 2023		
Title Link:	https://geotracker.waterboards.ca.gov/esi/uploads/geo_report/7410206496/T10000004182.PDF		
Document Type:	Monitoring Reports	Document Date:	1/31/2023*
Type:	MONITORING REPORT - QUARTERLY	Submitted:	
Submitted By:	AECOM (AUTH_RP)		
Title:	SVE SYSTEM QUARTERLY MONITORING REPORT - FOURTH QUARTER 2022		
Title Link:	https://geotracker.waterboards.ca.gov/esi/uploads/geo_report/5285586357/T10000004182.PDF		
Document Type:	Monitoring Reports	Document Date:	10/31/2022*
Type:	MONITORING REPORT - QUARTERLY	Submitted:	
Submitted By:	AECOM (AUTH_RP)		
Title:	SVE SYSTEM QUARTERLY MONITORING REPORT - THIRD QUARTER 2022		
Title Link:	https://geotracker.waterboards.ca.gov/esi/uploads/geo_report/3394154250/T10000004182.PDF		
Document Type:	Monitoring Reports	Document Date:	10/31/2022*
Type:	MONITORING REPORT - QUARTERLY	Submitted:	
Submitted By:	AECOM (AUTH_RP)		
Title:	SVE SYSTEM QUARTERLY MONITORING REPORT - THIRD QUARTER 2022		
Title Link:	https://geotracker.waterboards.ca.gov/esi/uploads/geo_report/8312945783/T10000004182.PDF		
Document Type:	Monitoring Reports	Document Date:	7/29/2022*
Type:	MONITORING REPORT - QUARTERLY	Submitted:	
Submitted By:	AECOM (AUTH_RP)		
Title:	SVE SYSTEM QUARTERLY MONITORING REPORT - SECOND QUARTER 2022		
Title Link:	https://geotracker.waterboards.ca.gov/esi/uploads/geo_report/6469387352/T10000004182.PDF		
Document Type:	Monitoring Reports	Document Date:	4/29/2022*
Type:	MONITORING REPORT - QUARTERLY	Submitted:	
Submitted By:	AECOM (AUTH_RP)		
Title:	SVE SYSTEM QUARTERLY MONITORING REPORT □ FIRST QUARTER 2022		
Title Link:	https://geotracker.waterboards.ca.gov/esi/uploads/geo_report/6381610453/T10000004182.PDF		
Document Type:	Site Documents	Document Date:	4/11/2022*
Type:	CORRESPONDENCE	Submitted:	
Submitted By:	AECOM (AUTH_RP)		
Title:	REQUEST TO TRANSITION SVE TO PULSED OPERATION		
Title Link:	https://geotracker.waterboards.ca.gov/esi/uploads/geo_report/6210223734/T10000004182.PDF		
Document Type:	Monitoring Reports	Document Date:	1/31/2022*
Type:	MONITORING REPORT - QUARTERLY	Submitted:	
Submitted By:	AECOM (AUTH_RP)		
Title:	SVE QUARTERLY MONITORING REPORT, FOURTH QUARTER 2021		
Title Link:	https://geotracker.waterboards.ca.gov/esi/uploads/geo_report/2117206037/T10000004182.PDF		
Document Type:	Monitoring Reports	Document Date:	10/29/2021*
Type:	MONITORING REPORT - QUARTERLY	Submitted:	
Submitted By:	AECOM (AUTH_RP)		
Title:	SVE SYSTEM QUARTERLY MONITORING REPORT - THIRD QUARTER 2021		
Title Link:	https://geotracker.waterboards.ca.gov/esi/uploads/geo_report/2060436546/T10000004182.PDF		
Document Type:	Monitoring Reports	Document Date:	7/30/2021*
Type:	MONITORING REPORT - QUARTERLY	Submitted:	
Submitted By:	AECOM (AUTH_RP)		
Title:	SVE SYSTEM QUARTERLY MONITORING REPORT - SECOND QUARTER 2021		
Title Link:	https://geotracker.waterboards.ca.gov/esi/uploads/geo_report/6327136397/T10000004182.PDF		
Document Type:	Monitoring Reports	Document Date:	4/30/2021*
Type:	MONITORING REPORT - QUARTERLY	Submitted:	
Submitted By:	AECOM (AUTH_RP)		
Title:	SVE SYSTEM QUARTERLY MONITORING REPORT - FIRST QUARTER 2021		
Title Link:	https://geotracker.waterboards.ca.gov/esi/uploads/geo_report/4383738636/T10000004182.PDF		

Document Type:	Monitoring Reports	Document Date:	1/29/2021*
Type:	MONITORING REPORT - QUARTERLY	Submitted:	
Submitted By:	AECOM (AUTH_RP)		
Title:	SVE SYSTEM QUARTERLY MONITORING REPORT - FOURTH QUARTER 2020		
Title Link:	https://geotracker.waterboards.ca.gov/esi/uploads/geo_report/9180041730/T10000004182.PDF		
Document Type:	Monitoring Reports	Document Date:	10/30/2020*
Type:	MONITORING REPORT - QUARTERLY	Submitted:	
Submitted By:	AECOM (AUTH_RP)		
Title:	SVE SYSTEM QUARTERLY MONITORING REPORT - THIRD QUARTER 2020		
Title Link:	https://geotracker.waterboards.ca.gov/esi/uploads/geo_report/3754496693/T10000004182.PDF		
Document Type:	Site Documents	Document Date:	8/24/2020*
Type:	OTHER REPORT / DOCUMENT	Submitted:	
Submitted By:	AECOM (AUTH_RP)		
Title:	TESORO COMMENTS ON OOI DRAFT RAP		
Title Link:	https://geotracker.waterboards.ca.gov/esi/uploads/geo_report/7028084516/T10000004182.PDF		
Document Type:	Monitoring Reports	Document Date:	7/31/2020*
Type:	MONITORING REPORT - QUARTERLY	Submitted:	
Submitted By:	AECOM (AUTH_RP)		
Title:	SVE SYSTEM QUARTERLY MONITORING REPORT - SECOND QUARTER 2020		
Title Link:	https://geotracker.waterboards.ca.gov/esi/uploads/geo_report/5177831828/T10000004182.PDF		
Document Type:	Site Documents	Document Date:	3/31/2020*
Type:	INTERIM REMEDIAL ACTION REPORT	Submitted:	
Submitted By:	AECOM (AUTH_RP)		
Title:	EXPANDED INTERIM REMEDIAL ACTION - INSTALLATION AND STARTUP REPORT		
Title Link:	https://geotracker.waterboards.ca.gov/esi/uploads/geo_report/5931337833/T10000004182.PDF		
Document Type:	Site Documents	Document Date:	3/31/2020
Type:	INTERIM REMEDIAL ACTION REPORT	Submitted:	
Submitted By:	AECOM (AUTH_RP)		
Title:	EXPANDED INTERIM REMEDIAL ACTION - INSTALLATION AND STARTUP REPORT - APPENDICES		
Title Link:	https://geotracker.waterboards.ca.gov/esi/uploads/geo_report/8670006811/T10000004182.PDF		
Document Type:	Site Documents	Document Date:	1/28/2020*
Type:	SPECIAL STUDIES AND INVESTIGATIONS	Submitted:	
Submitted By:	AECOM (AUTH_RP)		
Title:	SPLIT SAMPLE RESULTS AND COMMENTS ON CALIFORNIA ENVIRONMENTAL LNAPL INVESTIGATION REPORT IN BEND AREA OF OOI PROPERTY		
Title Link:	https://geotracker.waterboards.ca.gov/esi/uploads/geo_report/7521190941/T10000004182.PDF		
Document Type:	Site Documents	Document Date:	1/16/2020
Type:	13308 TIME SCHEDULE ORDER	Submitted:	
Submitted By:	REBECCA ORR (REGULATOR)		
Title:	APPROVAL OF ADDITIONAL REQUEST FOR A DUE DATE EXTENSION FOR EXPANDED SVE SYSTEM INSTALLATION AND STARTUP REPORT		
Title Link:	https://geotracker.waterboards.ca.gov/view_documents?global_id=T10000004182&enforcement_id=6425786		
Document Type:	Site Documents	Document Date:	11/27/2019*
Type:	CORRESPONDENCE	Submitted:	
Submitted By:	AECOM (AUTH_RP)		
Title:	REQUEST FOR EXTENSION ON EXPANDED IRAP REPORT		
Title Link:	https://geotracker.waterboards.ca.gov/esi/uploads/geo_report/9387963354/T10000004182.PDF		
Document Type:	Site Documents	Document Date:	8/16/2019*
Type:	OTHER REPORT / DOCUMENT	Submitted:	
Submitted By:	AECOM (AUTH_RP)		
Title:	RESPONSE TO OOI PRESENTATION RE ARSENIC IN GW		
Title Link:	https://geotracker.waterboards.ca.gov/esi/uploads/geo_report/9203228890/T10000004182.PDF		
Document Type:	Site Documents	Document Date:	8/2/2019
Type:	13308 TIME SCHEDULE ORDER	Submitted:	
Submitted By:	REBECCA ORR (REGULATOR)		
Title:	APPROVAL OF REQUEST FOR A DUE DATE EXTENSION FOR THE TECHNICAL REPORT ON THE INSTALLATION AND STARTUP OF THE EXPANDED SVE SYSTEM		
Title Link:	https://geotracker.waterboards.ca.gov/view_documents?global_id=T10000004182&enforcement_id=6410934		
Document Type:	Monitoring Reports	Document Date:	7/31/2019*
Type:	MONITORING REPORT - QUARTERLY	Submitted:	

Submitted By:	AECOM (AUTH_RP)		
Title:	SVE SYSTEM QUARTERLY MONITORING REPORT - SECOND QUARTER 2019		
Title Link:	https://geotracker.waterboards.ca.gov/esi/uploads/geo_report/7937322795/T10000004182.PDF		
Document Type:	Site Documents	Document Date:	7/3/2019*
Type:	CORRESPONDENCE	Submitted:	
Submitted By:	AECOM (AUTH_RP)		
Title:	REQUEST FOR EXTENSION ON EXPANDED IRAP REPORT		
Title Link:	https://geotracker.waterboards.ca.gov/esi/uploads/geo_report/9712988078/T10000004182.PDF		
Document Type:	Site Documents	Document Date:	5/31/2019*
Type:	RESPONSE TO COMMENTS	Submitted:	
Submitted By:	AECOM (AUTH_RP)		
Title:	RESPONSE TO OOI COMMENTS ON SCM REPORTS (SCS LETTER)		
Title Link:	https://geotracker.waterboards.ca.gov/esi/uploads/geo_report/6459969580/T10000004182.PDF		
Document Type:	Monitoring Reports	Document Date:	4/30/2019*
Type:	MONITORING REPORT - QUARTERLY	Submitted:	
Submitted By:	AECOM (AUTH_RP)		
Title:	SVE SYSTEM QUARTERLY MONITORING REPORT - FIRST QUARTER 2019		
Title Link:	https://geotracker.waterboards.ca.gov/esi/uploads/geo_report/8308779239/T10000004182.PDF		
Document Type:	Site Documents	Document Date:	4/11/2019
Type:	OTHER REPORT / DOCUMENT	Submitted:	
Submitted By:	AECOM (AUTH_RP)		
Title:	PIPELINE INFORMATION UPDATE - ADDENDUM		
Title Link:	https://geotracker.waterboards.ca.gov/esi/uploads/geo_report/5047402441/T10000004182.PDF		
Document Type:	Site Documents	Document Date:	4/9/2019
Type:	CORRESPONDENCE	Submitted:	
Submitted By:	CAITLIN GRAY (REGULATOR)		
Title:	PLAINS RESPONSE TO JAN 25 2019 LETTER BY TESORO - REGULATOR RESPONSE		
Title Link:	https://geotracker.waterboards.ca.gov/view_documents?global_id=T10000004182&document_id=5991244		
Document Type:	Site Documents	Document Date:	3/12/2019
Type:	CORRESPONDENCE	Submitted:	
Submitted By:	REBECCA ORR (REGULATOR)		
Title:	FOLLOW-UP TO FEBRUARY 27, 2017 DISCUSSION REGARDING PIPELINES		
Title Link:	https://geotracker.waterboards.ca.gov/view_documents?global_id=T10000004182&document_id=5988791		
Document Type:	Monitoring Reports	Document Date:	1/31/2019*
Type:	MONITORING REPORT - QUARTERLY	Submitted:	
Submitted By:	AECOM (AUTH_RP)		
Title:	SVE SYSTEM QUARTERLY MONITORING REPORT - FOURTH QUARTER 2018		
Title Link:	https://geotracker.waterboards.ca.gov/esi/uploads/geo_report/7832547128/T10000004182.PDF		
Document Type:	Site Documents	Document Date:	1/25/2019*
Type:	OTHER REPORT / DOCUMENT	Submitted:	
Submitted By:	AECOM (AUTH_RP)		
Title:	PIPELINE INFORMATION UPDATE		
Title Link:	https://geotracker.waterboards.ca.gov/esi/uploads/geo_report/5679364144/T10000004182.PDF		
Document Type:	Site Documents	Document Date:	1/25/2019
Type:	OTHER REPORT / DOCUMENT	Submitted:	
Submitted By:	AECOM (AUTH_RP)		
Title:	TESORO PIPELINE INFORMATION UPDATE		
Title Link:	https://geotracker.waterboards.ca.gov/esi/uploads/geo_report/2860876917/T10000004182.PDF		
Document Type:	Site Documents	Document Date:	12/27/2018
Type:	CLEAN-UP AND ABATEMENT ORDER	Submitted:	
Submitted By:	REBECCA ORR (REGULATOR)		
Title:	APPROVAL OF REVISED EXPANDED INTERIM REMEDIAL ACTION PLAN		
Title Link:	https://geotracker.waterboards.ca.gov/view_documents?global_id=T10000004182&enforcement_id=6380171		
Document Type:	Site Documents	Document Date:	10/31/2018
Type:	INTERIM REMEDIAL ACTION PLAN	Submitted:	
Submitted By:	AECOM (AUTH_RP)		
Title:	REVISED EXPANDED INTERIM REMEDIAL ACTION PLAN (IRAP)		
Title Link:	https://geotracker.waterboards.ca.gov/esi/uploads/geo_report/4334505081/T10000004182.PDF		
Document Type:	Monitoring Reports	Document Date:	10/31/2018*

Type:	MONITORING REPORT - QUARTERLY	Submitted:	
Submitted By:	AECOM (AUTH_RP)		
Title:	SVE SYSTEM QUARTERLY MONITORING REPORT - THIRD QUARTER 2018		
Title Link:	https://geotracker.waterboards.ca.gov/uploads/geo_report/9690609872/T10000004182.PDF		
Document Type:	Site Documents	Document Date:	10/12/2018
Type:	13308 TIME SCHEDULE ORDER	Submitted:	
Submitted By:	REBECCA ORR (REGULATOR)		
Title:	APPROVAL OF EXTENSION REQUEST FOR SUBMITTAL OF REVISED EXPANDED IRAP		
Title Link:	https://geotracker.waterboards.ca.gov/view_documents?global_id=T10000004182&enforcement_id=6375318		
Document Type:	Monitoring Reports	Document Date:	7/31/2018*
Type:	MONITORING REPORT - QUARTERLY	Submitted:	
Submitted By:	AECOM (AUTH_RP)		
Title:	SVE SYSTEM QUARTERLY MONITORING REPORT - SECOND QUARTER 2018		
Title Link:	https://geotracker.waterboards.ca.gov/uploads/geo_report/7179892182/T10000004182.PDF		
Document Type:	Site Documents	Document Date:	5/2/2018*
Type:	OTHER REPORT / DOCUMENT	Submitted:	
Submitted By:	AECOM (AUTH_RP)		
Title:	REQUEST FOR EXTENSION ON THE DUE DATE OF THE REVISED EXPANDED IRAP		
Title Link:	https://geotracker.waterboards.ca.gov/uploads/geo_report/8015725910/T10000004182.PDF		
Document Type:	Monitoring Reports	Document Date:	4/24/2018*
Type:	MONITORING REPORT - QUARTERLY	Submitted:	
Submitted By:	AECOM (AUTH_RP)		
Title:	SVE SYSTEM QUARTERLY MONITORING REPORT - FIRST QUARTER 2018		
Title Link:	https://geotracker.waterboards.ca.gov/uploads/geo_report/1291122674/T10000004182.PDF		
Document Type:	Site Documents	Document Date:	2/7/2018
Type:	13308 TIME SCHEDULE ORDER	Submitted:	
Submitted By:	REBECCA ORR (REGULATOR)		
Title:	MODIFICATION TO REPORTING REQUIREMENTS		
Title Link:	https://geotracker.waterboards.ca.gov/view_documents?global_id=T10000004182&enforcement_id=6354610		
Document Type:	Monitoring Reports	Document Date:	1/31/2018*
Type:	MONITORING REPORT - QUARTERLY	Submitted:	
Submitted By:	AECOM (AUTH_RP)		
Title:	SVE SYSTEM QUARTERLY MONITORING REPORT - FOURTH QUARTER 2017		
Title Link:	https://geotracker.waterboards.ca.gov/uploads/geo_report/5041923224/T10000004182.PDF		
Document Type:	Site Documents	Document Date:	12/19/2017*
Type:	CORRESPONDENCE	Submitted:	
Submitted By:	AECOM (AUTH_RP)		
Title:	SVE EXPANSION REPORT - EXTENSION REQUEST LETTER		
Title Link:	https://geotracker.waterboards.ca.gov/uploads/geo_report/5456863641/T10000004182.PDF		
Document Type:	Monitoring Reports	Document Date:	10/31/2017*
Type:	MONITORING REPORT - QUARTERLY	Submitted:	
Submitted By:	AECOM (AUTH_RP)		
Title:	SVE SYSTEM QUARTERLY MONITORING REPORT - THIRD QUARTER 2017		
Title Link:	https://geotracker.waterboards.ca.gov/uploads/geo_report/2965536713/T10000004182.PDF		
Document Type:	Site Documents	Document Date:	8/14/2017*
Type:	OTHER REPORT / DOCUMENT	Submitted:	
Submitted By:	AECOM (AUTH_RP)		
Title:	UPDATED CONCEPTUAL DESIGN DRAWINGS		
Title Link:	https://geotracker.waterboards.ca.gov/uploads/geo_report/2234880447/T10000004182.PDF		
Document Type:	Monitoring Reports	Document Date:	7/31/2017*
Type:	MONITORING REPORT - QUARTERLY	Submitted:	
Submitted By:	AECOM (AUTH_RP)		
Title:	SVE SYSTEM QUARTERLY MONITORING REPORT - SECOND QUARTER 2017		
Title Link:	https://geotracker.waterboards.ca.gov/uploads/geo_report/8289785981/T10000004182.PDF		
Document Type:	Site Documents	Document Date:	5/9/2017
Type:	CORRESPONDENCE	Submitted:	
Submitted By:	REBECCA ORR (REGULATOR)		
Title:	RESPONSE TO TESORO 2016 SITE CONCEPTUAL MODEL REPORT UPDATE ON BEHALF OF OIL OPERATORS, INC. - REGULATOR RESPONSE		
Title Link:	https://geotracker.waterboards.ca.gov/view_documents?global_id=T10000004182&document_id=5920720		

Document Type:	Monitoring Reports	Document Date:	4/28/2017*
Type:	MONITORING REPORT - QUARTERLY	Submitted:	
Submitted By:	AECOM (AUTH_RP)		
Title:	SVE SYSTEM QUARTERLY MONITORING REPORT - FIRST QUARTER 2017		
Title Link:	https://geotracker.waterboards.ca.gov/esi/uploads/geo_report/4779654145/T10000004182.PDF		
Document Type:	Site Documents	Document Date:	2/8/2017
Type:	CLEAN-UP AND ABATEMENT ORDER	Submitted:	
Submitted By:	REBECCA ORR (REGULATOR)		
Title:	APPROVAL OF EXPANDED REMEDIAL ACTION PLAN		
Title Link:	https://geotracker.waterboards.ca.gov/view_documents?global_id=T10000004182&enforcement_id=6311487		
Document Type:	Monitoring Reports	Document Date:	1/31/2017*
Type:	MONITORING REPORT - QUARTERLY	Submitted:	
Submitted By:	AECOM (AUTH_RP)		
Title:	SVE SYSTEM QUARTERLY MONITORING REPORT - FOURTH QUARTER 2016		
Title Link:	https://geotracker.waterboards.ca.gov/esi/uploads/geo_report/9706061005/T10000004182.PDF		
Document Type:	Site Documents	Document Date:	1/19/2017*
Type:	CONCEPTUAL SITE MODEL	Submitted:	
Submitted By:	AECOM (AUTH_RP)		
Title:	TESORO 2016 SCM REPORT UPDATE		
Title Link:	https://geotracker.waterboards.ca.gov/esi/uploads/geo_report/4526876866/T10000004182.PDF		
Document Type:	Site Documents	Document Date:	11/10/2016
Type:	INTERIM REMEDIAL ACTION PLAN	Submitted:	
Submitted By:	AECOM (AUTH_RP)		
Title:	EXPANDED IRAP & CONCEPTUAL DESIGN REPORT		
Title Link:	https://geotracker.waterboards.ca.gov/esi/uploads/geo_report/1536597907/T10000004182.PDF		
Document Type:	Monitoring Reports	Document Date:	10/28/2016*
Type:	MONITORING REPORT - QUARTERLY	Submitted:	
Submitted By:	AECOM (AUTH_RP)		
Title:	SVE SYSTEM QUARTERLY MONITORING REPORT - THIRD QUARTER 2016		
Title Link:	https://geotracker.waterboards.ca.gov/esi/uploads/geo_report/4918291091/T10000004182.PDF		
Document Type:	Monitoring Reports	Document Date:	10/28/2016
Type:	MONITORING REPORT - QUARTERLY	Submitted:	
Submitted By:	AECOM (AUTH_RP)		
Title:	FOURTH QUARTER 2016 SOIL VAPOR MONITORING RESULTS SUMMARY		
Title Link:	https://geotracker.waterboards.ca.gov/esi/uploads/geo_report/7740129470/T10000004182.PDF		
Document Type:	Site Documents	Document Date:	9/28/2016
Type:	CLEAN-UP AND ABATEMENT ORDER	Submitted:	
Submitted By:	REBECCA ORR (REGULATOR)		
Title:	APPROVAL OF EXTENSION REQUEST FOR SUBMITTAL OF IRAP REPORT AND SYSTEM DESIGN		
Title Link:	https://geotracker.waterboards.ca.gov/view_documents?global_id=T10000004182&enforcement_id=6299899		
Document Type:	Site Documents	Document Date:	8/22/2016
Type:	CORRESPONDENCE	Submitted:	
Submitted By:	AECOM (AUTH_RP)		
Title:	IRAP REPORT & SYSTEM DESIGN - EXTENSION REQUEST		
Title Link:	https://geotracker.waterboards.ca.gov/esi/uploads/geo_report/4142142951/T10000004182.PDF		
Document Type:	Monitoring Reports	Document Date:	8/18/2016
Type:	MONITORING REPORT - QUARTERLY	Submitted:	
Submitted By:	AECOM (AUTH_RP)		
Title:	THIRD QUARTERLY 2016 SOIL VAPOR SAMPLING RESULTS FOR SELECTED VAPOR PROBES		
Title Link:	https://geotracker.waterboards.ca.gov/esi/uploads/geo_report/7970842361/T10000004182.PDF		
Document Type:	Monitoring Reports	Document Date:	7/29/2016*
Type:	MONITORING REPORT - QUARTERLY	Submitted:	
Submitted By:	AECOM (AUTH_RP)		
Title:	Q22016 SOIL VAPOR EXTRACTION SYSTEM QUARTERLY MONITORING REPORT		
Title Link:	https://geotracker.waterboards.ca.gov/esi/uploads/geo_report/5451929450/T10000004182.PDF		
Document Type:	Site Documents	Document Date:	7/27/2016*
Type:	CORRESPONDENCE	Submitted:	
Submitted By:	AECOM (AUTH_RP)		
Title:	IRAP APPROVAL RESPONSE LETTER		

Title Link:	https://geotracker.waterboards.ca.gov/esi/uploads/geo_report/5410406708/T10000004182.PDF		
Document Type:	Site Documents	Document Date:	6/29/2016
Type:	CLEAN-UP AND ABATEMENT ORDER	Submitted:	
Submitted By:	REBECCA ORR (REGULATOR)		
Title:	CONDITIONAL APPROVAL OF INTERIM REMEDIAL ACTION PLAN ADDENDUM		
Title Link:	https://geotracker.waterboards.ca.gov/view_documents?global_id=T10000004182&enforcement_id=6290302		
Document Type:	Site Documents	Document Date:	6/8/2016
Type:	INTERIM REMEDIAL ACTION PLAN	Submitted:	
Submitted By:	AECOM (AUTH_RP)		
Title:	2016 TESORO INTERIM REMEDIAL ACTION PLAN (IRAP) ADDENDUM		
Title Link:	https://geotracker.waterboards.ca.gov/esi/uploads/geo_report/5640571355/T10000004182.PDF		
Document Type:	Monitoring Reports	Document Date:	6/3/2016
Type:	MONITORING REPORT - OTHER	Submitted:	
Submitted By:	AECOM (AUTH_RP)		
Title:	SECOND QUARTERLY 2016 SOIL VAPOR SAMPLING RESULTS FOR SELECTED VAPOR PROBES		
Title Link:	https://geotracker.waterboards.ca.gov/esi/uploads/geo_report/1906013190/T10000004182.PDF		
Document Type:	Monitoring Reports	Document Date:	5/3/2016
Type:	MONITORING REPORT - QUARTERLY	Submitted:	
Submitted By:	AECOM (AUTH_RP)		
Title:	SVE SYSTEM QUARTERLY MONITORING REPORT □ FIRST QUARTER 2016		
Title Link:	https://geotracker.waterboards.ca.gov/esi/uploads/geo_report/7183021247/T10000004182.PDF		
Document Type:	Site Documents	Document Date:	4/8/2016
Type:	CLEAN-UP AND ABATEMENT ORDER	Submitted:	
Submitted By:	REBECCA ORR (REGULATOR)		
Title:	REQUIREMENT FOR AN EXPANDED INTERIM REMEDIAL ACTION PLAN		
Title Link:	https://geotracker.waterboards.ca.gov/view_documents?global_id=T10000004182&enforcement_id=6281913		
Document Type:	Site Documents	Document Date:	3/3/2016
Type:	MISCELLANEOUS DECISION DOCUMENTS	Submitted:	
Submitted By:	REBECCA ORR (REGULATOR)		
Title:	RICHFIELD OIL CORPORATION PIPE LINE DEPARTMENT DWG. NO. 1024		
Title Link:	https://geotracker.waterboards.ca.gov/view_documents?global_id=T10000004182&document_id=5892142		
Document Type:	Site Documents	Document Date:	3/3/2016
Type:	MISCELLANEOUS DECISION DOCUMENTS	Submitted:	
Submitted By:	REBECCA ORR (REGULATOR)		
Title:	PIPELINE STATUS & TEST SUMMARY, PG. 2		
Title Link:	https://geotracker.waterboards.ca.gov/view_documents?global_id=T10000004182&document_id=5892137		
Document Type:	Site Documents	Document Date:	3/3/2016
Type:	MISCELLANEOUS DECISION DOCUMENTS	Submitted:	
Submitted By:	REBECCA ORR (REGULATOR)		
Title:	PIPE LINE LEAK REPORTS 1972		
Title Link:	https://geotracker.waterboards.ca.gov/view_documents?global_id=T10000004182&document_id=5892132		
Document Type:	Site Documents	Document Date:	3/3/2016
Type:	MISCELLANEOUS DECISION DOCUMENTS	Submitted:	
Submitted By:	REBECCA ORR (REGULATOR)		
Title:	PHYSICAL SURVEY, FOUR CORNERS PIPE LINE COMPANY, 6□ LINE NO. 52		
Title Link:	https://geotracker.waterboards.ca.gov/view_documents?global_id=T10000004182&document_id=5892135		
Document Type:	Site Documents	Document Date:	3/3/2016
Type:	MISCELLANEOUS DECISION DOCUMENTS	Submitted:	
Submitted By:	REBECCA ORR (REGULATOR)		
Title:	LINE 52 WEST HYNES TO BIXBY VALVE VAULT STATUS REPORT		
Title Link:	https://geotracker.waterboards.ca.gov/view_documents?global_id=T10000004182&document_id=5892140		
Document Type:	Site Documents	Document Date:	3/3/2016
Type:	MISCELLANEOUS DECISION DOCUMENTS	Submitted:	
Submitted By:	REBECCA ORR (REGULATOR)		
Title:	GREEN BOOK PAGE 5-33		
Title Link:	https://geotracker.waterboards.ca.gov/view_documents?global_id=T10000004182&document_id=5892139		
Document Type:	Site Documents	Document Date:	3/3/2016
Type:	MISCELLANEOUS DECISION DOCUMENTS	Submitted:	
Submitted By:	REBECCA ORR (REGULATOR)		

Title:	RICHFIELD OIL CORPORATION PIPE LINE DEPARTMENT PP-59-8-8		
Title Link:	https://geotracker.waterboards.ca.gov/view_documents?global_id=T10000004182&document_id=5892144		
Document Type:	Monitoring Reports	Document Date:	2/24/2016
Type:	MONITORING REPORT - OTHER	Submitted:	
Submitted By:	AECOM (AUTH_RP)		
Title:	2016 TESORO SOIL VAPOR RESULTS LETTER		
Title Link:	https://geotracker.waterboards.ca.gov/esi/uploads/geo_report/8237159430/T10000004182.PDF		
Document Type:	Site Documents	Document Date:	2/23/2016
Type:	NOTIFICATION - PUBLIC PARTICIPATION DOCUMENT	Submitted:	
Submitted By:	REBECCA ORR (REGULATOR)		
Title:	GOLDEN RANCH HOA & COUNTRYSIDE LANE HOA #2 MEETING PRESENTATION		
Title Link:	https://geotracker.waterboards.ca.gov/view_documents?global_id=T10000004182&enforcement_id=6276985		
Document Type:	Site Documents	Document Date:	2/10/2016
Type:	TECHNICAL MEMOS	Submitted:	
Submitted By:	REBECCA ORR (REGULATOR)		
Title:	OEHHA MEMORANDUM: REVIEW OF UPDATED HUMAN HEALTH RISK ASSESSMENT - REGULATOR RESPONSE		
Title Link:	https://geotracker.waterboards.ca.gov/view_documents?global_id=T10000004182&document_id=5878717		
Document Type:	Site Documents	Document Date:	2/8/2016
Type:	RISK ASSESSMENT REPORT	Submitted:	
Submitted By:	AECOM (AUTH_RP)		
Title:	2016 TESORO UPDATED HUMAN HEALTH RISK ASSESSMENT REPORT (HHRA)		
Title Link:	https://geotracker.waterboards.ca.gov/esi/uploads/geo_report/7646883010/T10000004182.PDF		
Document Type:	Site Documents	Document Date:	2/1/2016
Type:	NOTIFICATION - PUBLIC PARTICIPATION DOCUMENT	Submitted:	
Submitted By:	REBECCA ORR (REGULATOR)		
Title:	WRIGLEY ASSOCIATION FEBRUARY 2016 MONTHLY MEETING PRESENTATION		
Title Link:	https://geotracker.waterboards.ca.gov/view_documents?global_id=T10000004182&enforcement_id=6275432		
Document Type:	Monitoring Reports	Document Date:	1/29/2016
Type:	MONITORING REPORT - QUARTERLY	Submitted:	
Submitted By:	AECOM (AUTH_RP)		
Title:	SVE SYSTEM QUARTERLY MONITORING REPORT - FOURTH QUARTER 2015		
Title Link:	https://geotracker.waterboards.ca.gov/esi/uploads/geo_report/8187109410/T10000004182.PDF		
Document Type:	Site Documents	Document Date:	1/12/2016
Type:	OTHER REPORT / DOCUMENT	Submitted:	
Submitted By:	AECOM (AUTH_RP)		
Title:	2016 TESORO RESPONSE TO OEHHA MEMO		
Title Link:	https://geotracker.waterboards.ca.gov/esi/uploads/geo_report/7731176793/T10000004182.PDF		
Document Type:	Site Documents	Document Date:	1/4/2016
Type:	CONCEPTUAL SITE MODEL	Submitted:	
Submitted By:	AECOM (AUTH_RP)		
Title:	2015 TESORO SITE CONCEPTUAL MODEL REPORT - TEXT & FIGS		
Title Link:	https://geotracker.waterboards.ca.gov/esi/uploads/geo_report/1651908218/T10000004182.PDF		
Document Type:	Site Documents	Document Date:	1/4/2016
Type:	CONCEPTUAL SITE MODEL	Submitted:	
Submitted By:	AECOM (AUTH_RP)		
Title:	2015 TESORO SCM REPORT - APPENDICES A-D		
Title Link:	https://geotracker.waterboards.ca.gov/esi/uploads/geo_report/3034102022/T10000004182.PDF		
Document Type:	Site Documents	Document Date:	12/8/2015
Type:	TECHNICAL MEMOS	Submitted:	
Submitted By:	REBECCA ORR (REGULATOR)		
Title:	OEHHA MEMORANDUM: REVIEW OF HUMAN HEALTH RISK ASSESSMENT AND SEPARATE HEALTH RISK CALCULATIONS - REGULATOR RESPONSE		
Title Link:	https://geotracker.waterboards.ca.gov/view_documents?global_id=T10000004182&document_id=5870074		
Document Type:	Site Documents	Document Date:	11/20/2015
Type:	SITE ASSESSMENT REPORT	Submitted:	
Submitted By:	AECOM (AUTH_RP)		
Title:	2015 SITE ASSESSMENT REPORT -APPENDIX E - SOIL BORING LOGS		

Title Link: https://geotracker.waterboards.ca.gov/esi/uploads/geo_report/7028593599/T10000004182.PDF

Document Type: Site Documents
Type: SITE ASSESSMENT REPORT
Submitted By: AECOM (AUTH_RP)
Title: 2015 SITE ASSESSMENT REPORT - APPENDIX A - LARWQCB CAO
Title Link: https://geotracker.waterboards.ca.gov/esi/uploads/geo_report/4560926973/T10000004182.PDF

Document Type: Site Documents
Type: SITE ASSESSMENT REPORT
Submitted By: AECOM (AUTH_RP)
Title: 2015 SITE ASSESSMENT REPORT - APPENDIX L - HHRA REPORT
Title Link: https://geotracker.waterboards.ca.gov/esi/uploads/geo_report/9239603400/T10000004182.PDF

Document Type: Site Documents
Type: SITE ASSESSMENT REPORT
Submitted By: AECOM (AUTH_RP)
Title: 2015 SITE ASSESSMENT REPORT - APPENDIX D - WASTE DISPOSAL MANIFESTS
Title Link: https://geotracker.waterboards.ca.gov/esi/uploads/geo_report/7480005621/T10000004182.PDF

Document Type: Site Documents
Type: SITE ASSESSMENT REPORT
Submitted By: AECOM (AUTH_RP)
Title: 2015 SITE ASSESSMENT REPORT
Title Link: https://geotracker.waterboards.ca.gov/esi/uploads/geo_report/1179342687/T10000004182.PDF

Document Type: Site Documents
Type: SITE ASSESSMENT REPORT
Submitted By: AECOM (AUTH_RP)
Title: 2015 SITE ASSESSMENT REPORT - APPENDIX C - PERMITS
Title Link: https://geotracker.waterboards.ca.gov/esi/uploads/geo_report/5262415289/T10000004182.PDF

Document Type: Site Documents
Type: SITE ASSESSMENT REPORT
Submitted By: AECOM (AUTH_RP)
Title: 2015 SITE ASSESSMENT REPORT - APPENDIX G-1 - SOIL LAB ANALYTICAL RESULTS
Title Link: https://geotracker.waterboards.ca.gov/esi/uploads/geo_report/3786116182/T10000004182.PDF

Document Type: Site Documents
Type: SITE ASSESSMENT REPORT
Submitted By: AECOM (AUTH_RP)
Title: 2015 SITE ASSESSMENT REPORT - APPENDIX B - WORK PLAN APPROVAL LETTERS
Title Link: https://geotracker.waterboards.ca.gov/esi/uploads/geo_report/2297431707/T10000004182.PDF

Document Type: Site Documents
Type: SITE ASSESSMENT REPORT
Submitted By: AECOM (AUTH_RP)
Title: 2015 SITE ASSESSMENT REPORT - APPENDIX I - LARWQCB SPLIT SAMPLING RESULTS
Title Link: https://geotracker.waterboards.ca.gov/esi/uploads/geo_report/8488001227/T10000004182.PDF

Document Type: Site Documents
Type: SITE ASSESSMENT REPORT
Submitted By: AECOM (AUTH_RP)
Title: 2015 SITE ASSESSMENT REPORT - APPENDIX H - OOI SPLIT RESULTS
Title Link: https://geotracker.waterboards.ca.gov/esi/uploads/geo_report/9339821994/T10000004182.PDF

Document Type: Site Documents
Type: SITE ASSESSMENT REPORT
Submitted By: AECOM (AUTH_RP)
Title: 2015 SITE ASSESSMENT REPORT - APPENDIX K - LAND SURVEY REPORT
Title Link: https://geotracker.waterboards.ca.gov/esi/uploads/geo_report/4788076817/T10000004182.PDF

Document Type: Site Documents
Type: SITE ASSESSMENT REPORT
Submitted By: AECOM (AUTH_RP)
Title: 2015 SITE ASSESSMENT REPORT - APPENDIX F - ANALYTICAL RESULTS
Title Link: https://geotracker.waterboards.ca.gov/esi/uploads/geo_report/1174951910/T10000004182.PDF

Document Type: Site Documents
Type: SITE ASSESSMENT REPORT
Submitted By: AECOM (AUTH_RP)
Document Date: 11/20/2015
Submitted:

Title:	2015 SITE ASSESSMENT REPORT - APPENDIX J - DOG PARK CHROMATOGRAMS		
Title Link:	https://geotracker.waterboards.ca.gov/esi/uploads/geo_report/6705320894/T10000004182.PDF		
Document Type:	Site Documents	Document Date:	11/20/2015
Type:	SITE ASSESSMENT REPORT	Submitted:	
Submitted By:	AECOM (AUTH_RP)		
Title:	2015 SITE ASSESSMENT REPORT - APPENDIX G-2 - GW & SOIL VAPOR LAB ANALYTICAL RESULTS		
Title Link:	https://geotracker.waterboards.ca.gov/esi/uploads/geo_report/8800276339/T10000004182.PDF		
Document Type:	Site Documents	Document Date:	11/17/2015
Type:	CLEAN-UP AND ABATEMENT ORDER	Submitted:	
Submitted By:	REBECCA ORR (REGULATOR)		
Title:	DENIAL OF ADDITIONAL EXTENSION REQUEST FOR SUBMITTAL OF SITE INVESTIGATION REPORT AND HUMAN HEALTH RISK ASSESSMENT AND APPROVAL OF ADDITIONAL EXTENSION REQUEST FOR SUBMITTAL OF SITE CONCEPTUAL MODEL		
Title Link:	https://geotracker.waterboards.ca.gov/view_documents?global_id=T10000004182&enforcement_id=6267708		
Document Type:	Monitoring Reports	Document Date:	10/30/2015
Type:	MONITORING REPORT - QUARTERLY	Submitted:	
Submitted By:	AECOM (AUTH_RP)		
Title:	SVE SYSTEM QUARTERLY MONITORING REPORT - THIRD QUARTER 2015		
Title Link:	https://geotracker.waterboards.ca.gov/esi/uploads/geo_report/2272886812/T10000004182.PDF		
Document Type:	Site Documents	Document Date:	10/15/2015
Type:	CLEAN-UP AND ABATEMENT ORDER	Submitted:	
Submitted By:	REBECCA ORR (REGULATOR)		
Title:	APPROVAL OF ADDITIONAL EXTENSION REQUEST FOR SUBMITTAL OF SITE INVESTIGATION REPORT AND SITE CONCEPTUAL MODEL		
Title Link:	https://geotracker.waterboards.ca.gov/view_documents?global_id=T10000004182&enforcement_id=6264660		
Document Type:	Site Documents	Document Date:	8/14/2015
Type:	SITE INVESTIGATION WORKPLAN	Submitted:	
Submitted By:	AECOM (AUTH_RP)		
Title:	2015 TESORO SUPPLEMENTAL INVESTIGATION PLAN		
Title Link:	https://geotracker.waterboards.ca.gov/esi/uploads/geo_report/8257696568/T10000004182.PDF		
Document Type:	Site Documents	Document Date:	8/13/2015
Type:	CLEAN-UP AND ABATEMENT ORDER	Submitted:	
Submitted By:	REBECCA ORR (REGULATOR)		
Title:	APPROVAL OF SUPPLEMENTAL INVESTIGATION PLAN		
Title Link:	https://geotracker.waterboards.ca.gov/view_documents?global_id=T10000004182&enforcement_id=6256258		
Document Type:	Monitoring Reports	Document Date:	8/3/2015
Type:	MONITORING REPORT - QUARTERLY	Submitted:	
Submitted By:	AECOM (AUTH_RP)		
Title:	SVE SYSTEM QUARTERLY MONITORING REPORT - SECOND QUARTER 2015		
Title Link:	https://geotracker.waterboards.ca.gov/esi/uploads/geo_report/1667002081/T10000004182.PDF		
Document Type:	Site Documents	Document Date:	7/3/2015
Type:	CLEAN-UP AND ABATEMENT ORDER	Submitted:	
Submitted By:	REBECCA ORR (REGULATOR)		
Title:	APPROVAL OF EXTENSION REQUEST FOR SUBMITTAL OF SITE INVESTIGATION REPORT, SITE CONCEPTUAL MODEL, AND HUMAN HEALTH RISK ASSESSMENT		
Title Link:	https://geotracker.waterboards.ca.gov/view_documents?global_id=T10000004182&enforcement_id=6251074		
Document Type:	Site Documents	Document Date:	6/25/2015
Type:	NOTIFICATION - PUBLIC PARTICIPATION DOCUMENT	Submitted:	
Submitted By:	REBECCA ORR (REGULATOR)		
Title:	COUNTRYSIDE LANE HOA MEETING PRESENTATION		
Title Link:	https://geotracker.waterboards.ca.gov/view_documents?global_id=T10000004182&enforcement_id=6252088		
Document Type:	Site Documents	Document Date:	5/26/2015
Type:	NOTIFICATION - PUBLIC PARTICIPATION DOCUMENT	Submitted:	
Submitted By:	REBECCA ORR (REGULATOR)		
Title:	NOTIFICATION OF WORK: ENVIRONMENTAL INVESTIGATION ACTIVITIES		
Title Link:	https://geotracker.waterboards.ca.gov/view_documents?global_id=T10000004182&enforcement_id=6246275		
Document Type:	Site Documents	Document Date:	4/30/2015
Type:	REMEDIAL PROGRESS REPORT	Submitted:	

Submitted By: AECOM (AUTH_RP)
Title: 2015 TESORO SVE SYSTEM INSTALLATION AND STARTUP REPORT
Title Link: https://geotracker.waterboards.ca.gov/esi/uploads/geo_report/5606699347/T10000004182.PDF

Document Type: Site Documents
Type: NOTIFICATION - PUBLIC PARTICIPATION DOCUMENT
Document Date: 4/13/2015
Submitted:

Submitted By: REBECCA ORR (REGULATOR)
Title: FACT SHEET: SOIL VAPOR EXTRACTION ACTIVITIES
Title Link: https://geotracker.waterboards.ca.gov/view_documents?global_id=T10000004182&enforcement_id=6241639

Document Type: Site Documents
Type: CLEAN-UP AND ABATEMENT ORDER
Submitted By: REBECCA ORR (REGULATOR)
Title: APPROVAL OF RESPONSE TO LARWQCB COMMENTS TO TESORO'S MASTER WORK PLAN
Title Link: https://geotracker.waterboards.ca.gov/view_documents?global_id=T10000004182&enforcement_id=6239001

Document Type: Site Documents
Type: OTHER REPORT / DOCUMENT
Submitted By: REBECCA ORR (REGULATOR)
Title: VERIFIED PETITION FOR REVIEW AND REQUEST FOR HEARING; REQUEST FOR STAY AND SUPPORTING DECLARATION - REGULATOR RESPONSE
Title Link: https://geotracker.waterboards.ca.gov/view_documents?global_id=T10000004182&document_id=5850571

Document Type: Site Documents
Type: CORRESPONDENCE
Submitted By: REBECCA ORR (REGULATOR)
Title: RESPONSE TO LARWQCB COMMENTS TO TESORO'S MASTER WORK PLAN
Title Link: https://geotracker.waterboards.ca.gov/view_documents?global_id=T10000004182&document_id=5831775

Document Type: Site Documents
Type: CLEAN-UP AND ABATEMENT ORDER
Submitted By: REBECCA ORR (REGULATOR)
Title: APPROVAL OF SOIL VAPOR EXTRACTION INSTALLATION AND STARTUP REPORT ADDITIONAL EXTENSION REQUEST
Title Link: https://geotracker.waterboards.ca.gov/view_documents?global_id=T10000004182&enforcement_id=6236358

Document Type: Site Documents
Type: CLEAN-UP AND ABATEMENT ORDER
Submitted By: REBECCA ORR (REGULATOR)
Title: APPROVAL OF MASTER WORK PLAN AND HUMAN HEALTH RISK ASSESSMENT WORK PLAN
Title Link: https://geotracker.waterboards.ca.gov/view_documents?global_id=T10000004182&enforcement_id=6234971

Document Type: Site Documents
Type: CORRESPONDENCE
Submitted By: REBECCA ORR (REGULATOR)
Title: SVE REPORT ADDITIONAL EXTENSION REQUEST
Title Link: https://geotracker.waterboards.ca.gov/view_documents?global_id=T10000004182&document_id=5831774

Document Type: Site Documents
Type: NOTIFICATION - PUBLIC PARTICIPATION DOCUMENT
Submitted By: REBECCA ORR (REGULATOR)
Title: NOTIFICATION OF WORK FOR TRANSFER OF INTERIM REMEDIAL ACTIVITIES
Title Link: https://geotracker.waterboards.ca.gov/view_documents?global_id=T10000004182&enforcement_id=6234353

Document Type: Site Documents
Type: OTHER WORKPLAN
Submitted By: AECOM (AUTH_RP)
Title: 2014 TESORO GOLDEN AVENUE MASTER WORK PLAN AND HHRA WORK PLAN
Title Link: https://geotracker.waterboards.ca.gov/esi/uploads/geo_report/5334052801/T10000004182.PDF

Document Type: Site Documents
Type: CLEAN-UP AND ABATEMENT ORDER
Submitted By: REBECCA ORR (REGULATOR)
Title: APPROVAL OF SVE INSTALLATION AND START-UP REPORT EXTENSION REQUEST
Title Link: https://geotracker.waterboards.ca.gov/view_documents?global_id=T10000004182&enforcement_id=6231087

Document Type: Site Documents
Type: CORRESPONDENCE
Submitted By: REBECCA ORR (REGULATOR)

Title: SVE REPORT EXTENSION REQUEST
Title Link: https://geotracker.waterboards.ca.gov/view_documents?global_id=T10000004182&document_id=5831773

Document Type: Site Documents **Document Date:** 11/12/2014
Type: CLEAN-UP AND ABATEMENT ORDER **Submitted:**
Submitted By: GREG BISHOP (REGULATOR)
Title: APPROVAL OF EXTENSION REQUEST
Title Link: https://geotracker.waterboards.ca.gov/view_documents?global_id=T10000004182&enforcement_id=6227625

Document Type: Site Documents **Document Date:** 10/14/2014
Type: CLEAN-UP AND ABATEMENT ORDER **Submitted:**
Submitted By: GREG BISHOP (REGULATOR)
Title: APPROVAL OF INTERIM REMEDIAL ACTION PLAN
Title Link: https://geotracker.waterboards.ca.gov/view_documents?global_id=T10000004182&enforcement_id=6224355

Document Type: Site Documents **Document Date:** 9/30/2014
Type: INTERIM REMEDIAL ACTION PLAN **Submitted:**
Submitted By: AECOM (AUTH_RP)
Title: 2014 TESORO IRAP
Title Link: https://geotracker.waterboards.ca.gov/esi/uploads/geo_report/4429526627/T10000004182.PDF

Document Type: Site Documents **Document Date:** 9/18/2014
Type: CLEAN-UP AND ABATEMENT ORDER **Submitted:**
Submitted By: GREG BISHOP (REGULATOR)
Title: CLEANUP AND ABATEMENT ORDER R4-2013-0064
Title Link: https://geotracker.waterboards.ca.gov/view_documents?global_id=T10000004182&enforcement_id=6221409

Document Type: Site Documents **Document Date:** 11/26/2013*
Type: PROGRESS REPORT (SOIL/GW/ UPDATES) **Submitted:**
Submitted By: AECOM (AUTH_RP)
Title: TESORO BAKER & GOLDEN SPLIT SAMPLING RESULTS LETTER
Title Link: https://geotracker.waterboards.ca.gov/esi/uploads/geo_report/5411797702/T10000004182.PDF

Document Type: Site Documents **Document Date:** 7/24/2013
Type: CORRESPONDENCE **Submitted:**
Submitted By: AECOM (AUTH_RP)
Title: TESORO NOTIFICATION TO THE RWQCB OF TRANSFER OF OVERSIGHT
Title Link: https://geotracker.waterboards.ca.gov/esi/uploads/geo_report/4847745776/T10000004182.PDF

Document Type: Site Documents **Document Date:** 5/28/2013
Type: CORRESPONDENCE **Submitted:**
Submitted By: AECOM (AUTH_RP)
Title: GOLDEN_BAKER_TENTATIVE CAO_MAY 28 2013_REV A
Title Link: https://geotracker.waterboards.ca.gov/esi/uploads/geo_report/9343255221/T10000004182.PDF

Document Type: Site Documents **Document Date:** 5/28/2013
Type: CORRESPONDENCE **Submitted:**
Submitted By: AECOM (AUTH_RP)
Title: GOLDEN_BAKER_TENTATIVE CAO_MAY 28 2013
Title Link: https://geotracker.waterboards.ca.gov/esi/uploads/geo_report/3134141445/T10000004182.PDF

Document Type: Site Documents **Document Date:** 5/24/2013
Type: CORRESPONDENCE **Submitted:**
Submitted By: AECOM (AUTH_RP)
Title: OOI_APRIL 2013 QUARTERLY MONITORING REPORT_SVE
Title Link: https://geotracker.waterboards.ca.gov/esi/uploads/geo_report/8610549211/T10000004182.PDF

Document Type: Site Documents **Document Date:** 5/17/2013
Type: CORRESPONDENCE **Submitted:**
Submitted By: REBECCA ORR (REGULATOR)
Title: NOTIFICATION OF OWNERSHIP TRANSFER
Title Link: https://geotracker.waterboards.ca.gov/view_documents?global_id=T10000004182&document_id=5975608

Document Type: Site Documents **Document Date:** 4/26/2013
Type: CLEAN-UP AND ABATEMENT ORDER **Submitted:**
Submitted By: (REGULATOR)
Title: TENTATIVE CLEANUP AND ABATEMENT ORDER NO. R4-2013-0064
Title Link: https://geotracker.waterboards.ca.gov/view_documents?global_id=T10000004182&enforcement_id=6159385

Document Type: Site Documents **Document Date:** 4/24/2013
Type: TECHNICAL CORRESPONDENCE / **Submitted:**

Submitted By: ASSISTANCE / OTHER
Title: (REGULATOR)
Title Link: RESPONSE TO LETTER DATED DECEMBER 4, 2012
https://geotracker.waterboards.ca.gov/view_documents?global_id=T10000004182&enforcement_id=6159383

Document Type: Site Documents **Document Date:** 12/7/2012
Type: CORRESPONDENCE **Submitted:**
Submitted By: AECOM (AUTH_RP)
Title: MEETING FOLLOW UP LETTER
Title Link: https://geotracker.waterboards.ca.gov/esi/uploads/geo_report/6930890917/T10000004182.PDF

Document Type: Site Documents **Document Date:** 12/4/2012
Type: CORRESPONDENCE **Submitted:**
Submitted By: AECOM (AUTH_RP)
Title: BP RESPONSE TO RWQCB LETTER DATED NOV 6, 2012
Title Link: https://geotracker.waterboards.ca.gov/esi/uploads/geo_report/2020832121/T10000004182.PDF

Document Type: Site Documents **Document Date:** 11/20/2012
Type: CORRESPONDENCE **Submitted:**
Submitted By: AECOM (AUTH_RP)
Title: FOLLOW UP LETTER REGARDING WORKPLAN
Title Link: https://geotracker.waterboards.ca.gov/esi/uploads/geo_report/7376022279/T10000004182.PDF

Document Type: Site Documents **Document Date:** 11/20/2012
Type: 13267 REQUIREMENT **Submitted:**
Submitted By: (REGULATOR)
Title: RESPONSE TO WORK PLANS
Title Link: https://geotracker.waterboards.ca.gov/view_documents?global_id=T10000004182&enforcement_id=6143447

Document Type: Site Documents **Document Date:** 11/6/2012
Type: STAFF LETTER **Submitted:**
Submitted By: (REGULATOR)
Title: RATIONALE FOR BP PIPELINES BEING A DISCHARGER AND RESPONSIBLE PARTY AND FOR WHY BP PIPELINES SHOULD PERFORM REMEDIAL ACTION
Title Link: https://geotracker.waterboards.ca.gov/view_documents?global_id=T10000004182&enforcement_id=6142159

Document Type: Site Documents **Document Date:** 9/17/2012
Type: CORRESPONDENCE **Submitted:**
Submitted By: AECOM (AUTH_RP)
Title: ADDENDUM TO RECORDS SUBMITTAL (MARCH 8, 2012)
Title Link: https://geotracker.waterboards.ca.gov/esi/uploads/geo_report/1283368945/T10000004182.PDF

Document Type: Site Documents **Document Date:** 9/12/2012
Type: SITE INVESTIGATION WORKPLAN **Submitted:**
Submitted By: AECOM (AUTH_RP)
Title: TECHNICAL REPORT - INVESTIGATION WORK PLAN - REVISED
Title Link: https://geotracker.waterboards.ca.gov/esi/uploads/geo_report/8115854918/T10000004182.PDF

Document Type: Site Documents **Document Date:** 8/29/2012
Type: CORRESPONDENCE **Submitted:**
Submitted By: AECOM (AUTH_RP)
Title: INFORMATION DISCUSSED IN TECHNICAL MEETING
Title Link: https://geotracker.waterboards.ca.gov/esi/uploads/geo_report/7473851025/T10000004182.PDF

Document Type: Site Documents **Document Date:** 7/11/2012
Type: SITE INVESTIGATION WORKPLAN **Submitted:**
Submitted By: AECOM (AUTH_RP)
Title: TECHNICAL REPORT - INVESTIGATION WORK PLAN
Title Link: https://geotracker.waterboards.ca.gov/esi/uploads/geo_report/2272399187/T10000004182.PDF

Document Type: Site Documents **Document Date:** 6/21/2012
Type: CORRESPONDENCE **Submitted:**
Submitted By: AECOM (AUTH_RP)
Title: APPROVAL OF TIME EXTENSION TO SUBMIT A TECHNICAL REPORT - RWQCB - JUNE 2012
Title Link: https://geotracker.waterboards.ca.gov/esi/uploads/geo_report/3923424899/T10000004182.PDF

Document Type: Site Documents **Document Date:** 5/11/2012
Type: CORRESPONDENCE **Submitted:**
Submitted By: AECOM (AUTH_RP)
Title: □ REQUIREMENT FOR TECHNICAL REPORT ON SOIL AND SOIL VAPOR INVESTIGATIONS □ ORDER □ RWQCB □ MAY 11, 2012

Title Link: https://geotracker.waterboards.ca.gov/esi/uploads/geo_report/6241929054/T10000004182.PDF

Document Type: Site Documents
Type: SITE INVESTIGATION
Submitted By: AECOM (AUTH_RP)
Title: TECHNICAL REPORT OF PIPELINE INVENTORY
Title Link: https://geotracker.waterboards.ca.gov/esi/uploads/geo_report/7899424254/T10000004182.PDF

Document Type: Site Documents
Type: CORRESPONDENCE
Submitted By: AECOM (AUTH_RP)
Title: REQUIREMENT FOR TECHNICAL REPORT ON PIPELINE INVENTORY ☐ ORDER ☐ RWQCB ☐ JANUARY 13, 2012
Title Link: https://geotracker.waterboards.ca.gov/esi/uploads/geo_report/7057633876/T10000004182.PDF

GeoTracker Search - Cleanup Status History (as of October 16, 2023)

Status: Open - Assessment & Interim Remedial Action
Date: 1/2/2015

Status: Open - Inactive
Date: 10/30/2014

Status: Open - Site Assessment
Date: 7/18/2012

Status: Open - Case Begin Date
Date: 7/18/2012

Site: BRISTOL PLAZA
BRISTOL STREET SANTA ANA CA

[CLEANUP SITES](#)

Global ID: SL208443899
Site Facility Type:
Cleanup Status:
Status (SRCH): COMPLETED - CASE CLOSED
Status (DL):
Status Date (DL):
Address: BRISTOL STREET
City: SANTA ANA
County: ORANGE
Zip:
State: CA
Report Source: Cleanup Program Sites - GeoTracker Search Results (SRCH)

Case Type (DL):
Census Tract: 6059075301
RWQCB Region (DL):
Longitude:
Latitude:

GeoTracker Sites Data Download - Site Details

RB Case No: SL208443899
Local Case No:
Begin Date: 2/1/2000
Lead Agency: SANTA ANA RWQCB (REGION 8)
Local Agency:
CUF Case: NO
CalEnvScreen Score:
EPA Region: 9
Qty Rlsd Gallons:
Potential COC: * Chlorinated Solvents - PCE, * Chlorinated Solvents - TCE
How Discovered: * RPR
Stop Method:
Stop Description:
Case Worker:
Military DoD Site: No
Leak Reported Dt: 1965-01-02 00:00:00
No Further Action Dt: 2005-06-01 00:00:00
Potential Media of Concern: Other Groundwater (uses other than drinking water), Soil
How Discovered Description:
Calwater Watershed Name: Santa Ana River - Lower Santa Ana River - East Coastal Plain (801.11)
DWR GW Subbasin Name: Coastal Plain Of Orange County (8-001)

Disadvantaged Community:
Coordinate Source: Manual Entry on Screens
Discharge Cause:
Discharge Source:
Facility Project Sub Type:
Calenviroscreen 3 Score: 61-65%
Calenviroscreen 4 Score: 50-55%
File Location: Regional Board
Site History:

GeoTracker Sites Data Download - Status History

Status: Completed - Case Closed
Status Date: 2005-06-01 00:00:00

Status: Open - Case Begin Date
Status Date: 2000-02-01 00:00:00

GeoTracker Search - Facilities (as of October 16, 2023)

Project Status:
Cuf Claim No:
CUF Priority Assign:
CUF Amount Paid:
Composting Method:
Facility Type:
WDR Place Type:
WDR File No:
WDR Order No:
File Location: REGIONAL BOARD
User Defined Beneficial Use:
Designated Beneficial Use: MUN, AGR, IND, PROC, 8 - Note: Also incl parts of 801.13, 801.14, 845.61 - Note: Also incl parts of 801.13, 801.14, 845.61, 845.63.
Designated Beneficl Use Desc: Municipal and Domestic Supply, Agricultural Supply, Industrial Service Supply, Industrial Process Supply, 8 - Note: Also incl parts of 801.13, 801.14, 845.61 - Note: Also incl parts of 801.13, 801.14, 845.61, 845.63.
Project Oversight Agencies:
Report Link: https://geotracker.waterboards.ca.gov/profile_report?global_id=SL208443899
Cleanup Status Detail: COMPLETED - CASE CLOSED AS OF 6/1/2005
Potential COC: CHLORINATED SOLVENTS - PCE, CHLORINATED SOLVENTS - TCE
Potential Media of Concern: OTHER GROUNDWATER (USES OTHER THAN DRINKING WATER), SOIL
Groundwater Monitoring Freq:
DWR GW Sub Basin: Coastal Plain Of Orange County (8-001)
CalWater Watershed Name: Santa Ana River - Lower Santa Ana River - East Coastal Plain (801.11)
Post Closure Site Management:
Future Land Use:
Cleanup Oversight Agencies: SANTA ANA RWQCB (REGION 8) (LEAD) - CASE #: SL208443899
Cleanup History Link: https://geotracker.waterboards.ca.gov/profile_report_include?global_id=SL208443899&tabname=regulatoryhistory
Site History:

No site history available

GeoTracker Search - Cleanup Action Report (as of October 16, 2023)

Action Type: SOIL VAPOR EXTRACTION (SVE)
Begin Date: 12/5/2003
End Date: 11/30/2004
Phase: Other (See Description)
Contaminant Mass Removed:
Description: 269 lbs VOCs removed from vapor

GeoTracker Search - Regulatory Activities (as of October 16, 2023)

Action Type: Other Regulatory Actions
Action: Closure/No Further Action Letter
Action Date: 6/1/2005
Received Issue Date: 6/1/2005

Doc Link: https://geotracker.waterboards.ca.gov/view_documents?global_id=SL208443899&enforcement_id=6042506&temptable=ENFORCEMENT

Title Description Comments:

Site Closure

Action Type: Cleanup Action
Action: Soil Vapor Extraction (SVE)
Action Date: 12/5/2003
Received Issue Date:
Doc Link:
Title Description Comments:

269 lbs VOCs removed from vapor

Action Type: Leak Action
Action: Leak Reported
Action Date: 1/2/1965
Received Issue Date:
Doc Link:
Title Description Comments:

GeoTracker Search - Documents (as of October 16, 2023)

Document Type:	Site Documents	Document Date:	6/1/2005
Type:	CLOSURE/NO FURTHER ACTION LETTER	Submitted:	
Submitted By:	(REGULATOR)		
Title:	SITE CLOSURE		
Title Link:	https://geotracker.waterboards.ca.gov/view_documents?global_id=SL208443899&enforcement_id=6042506		

GeoTracker Search - Cleanup Status History (as of October 16, 2023)

Status:	Completed - Case Closed
Date:	6/1/2005
Status:	Open - Case Begin Date
Date:	2/1/2000

Site: S & C OIL CO INC
GOLDEN WEST/ERNEST HUNTINGTON BEACH CA 92648

[EMISSIONS](#)

1990 Criteria Data

Facility ID:	16628	CERR Code:	
Facility SIC Code:	1311	TOGT:	.6
CO:	30	ROGT:	.531
Air Basin:	SC	COT:	
District:	SC	NOXT:	
COID:	ORA	SOXT:	
DISN:	SOUTH COAST AQMD	PMT:	
CHAPIS:		PM10T:	

1990 Toxic Data

Facility ID:	16628	COID:	ORA
Facility SIC Code:	1311	DISN:	SOUTH COAST AQMD
CO:	30	CHAPIS:	
Air Basin:	SC	CERR Code:	
District:	SC		
TS:			
Health Risk Asmt:			
Non-Cancer Chronic Haz Ind:			
Non-Cancer Acute Haz Ind:			

Site: BRADLEY - KING LEASE
ELLIS AVE GOLDEN WAST ST HUNTINGTON BEACH CA 90017

HHSS

County: Los Angeles
Tank Details Microfiche: <http://geotracker.waterboards.ca.gov/ustpdfs/pdf/0002d6bc.pdf>

Site: CERRO VILLA
MESA DR & LOMA ORANGE CA

WMUD

Wmu ID No:	8 300013NUR	Npid:	
Wds ID No:	8 300013NUR	Rptf:	
Swis ID No:		Sic1:	
Reg ID No:		Sic2:	
Edit Date:	22-Jun-1994	Swat Anms:	ORANGE COUNTY
Last Edit:	BDNBDNBDN	Swat Fnms:	
Region:	8	Atyp:	
County:	30	Anms:	ORANGE COUNTY
Wds:	FALSE	Adep:	INTEGRATED WASTE MNGT DEPT
Msw:	FALSE	A Street:	
Superorder:		A City:	
Sc15:	FALSE	A Zip:	
Swat:	TRUE	A County:	SUZANNE MCCLANAHAN
Tpca:	FALSE	Afon:	
Rcra:	FALSE	Lnms:	CITY OF ORANGE
Dod:		Ldep:	DIR. OF MANAGEMENT SERVICES
Rbpo:	GSR	L Street:	300 E. CHAPMAN AVE.
Openpub:	TRUE	L City:	SANTA ANA
Waste List:		L State:	CA
Tot Wmus:	1	L Zip:	92703
Secrange:		L County:	GARY WANN, DIRECTOR
Basemer:		Lfon:	
Fcnt:	SUZANNE MCCLANAHAN	Ttwq:	
Fdep:		Toxi:	
F State:	CA	Cplx:	
Ffon:		Wdrs:	
Ftyp:		Wtp1:	
Tonnage:	0	Wtp2:	
Fac Comment:			

WMU Details

Wmu ID:	8 300013NUR-01	G Monitor:	FALSE
Edit Date:	26-Jun-1995	S Monitor:	FALSE
Last Edit:	BIHBIHBIH	V Monitor:	TRUE
Wmu Type:	LANDFILL	G Back:	0
Wmu Name:	CERRO VILLA	S Back:	0
Wmustatus:	CEASE DISCHARGE	V Back:	0
Wmu Size:	26.7	G Nonback:	0
Listed:		S Nonback:	0
Printed:		V Nonback:	15
Msw:	FALSE	G Date:	
Superorder:		S Date:	
Sc15:	FALSE	V Date:	
Swat:	TRUE	Perm Test:	
Tpca:	FALSE	Gw Depth:	350
Rcra:	FALSE	Precip:	15
Dod:	FALSE	Site Alt:	FALSE
Old Class:	II	Site Alta:	FALSE
Old Waste:	NON-HAZARD	Line Alt:	FALSE
Old First:	01-Jan-1947	Line Alta:	FALSE
New Class:	II	Lcrs Alt:	FALSE
New Waste:	INERT	Lcrs Alta:	FALSE
New First:		Composite:	
Stat Date:	31-Dec-1957	Line Des:	FALSE
Cap Year:		Liner1:	FALSE
Closeplan:	FALSE	Line1 Type:	

Township:	4S,9W,14	Liner2:	FALSE
Fault Name:	UNKNOWN	Liner2 Type:	
Fault Distance:		Liner3:	FALSE
Withquake:	TRUE	Liner3 Type:	
Type Op:	TRENCH		
Gen Com1:	RURAL BURN DUMP BETWEEN 1947 AND 1957.		
Gen Com2:			
Gen Com3:			
Gen Com4:			
Formation:	SESPE VAQUEROS/TOPANGA		
Form Type:	QUAR ALLUVIUM		
Form Permit:	UNKNOWN		
Form Com1:			
Form Com2:			
Form Com3:			
Form Com4:			
Liner Com:			
Lcrs:	FALSE		
Lcrs Type:			
Lcrs Des:	FALSE		
Cons Com1:			
Cons Com2:			
Cons Com3:			
Cons Com4:			

Appendix: Database Descriptions

Environmental Risk Information Services (ERIS) can search the following databases. The extent of historical information varies with each database and current information is determined by what is publicly available to ERIS at the time of update. ERIS updates databases as set out in ASTM Standard E1527-13 and E1527-21, Section 8.1.8 Sources of Standard Source Information:

"Government information from nongovernmental sources may be considered current if the source updates the information at least every 90 days, or, for information that is updated less frequently than quarterly by the government agency, within 90 days of the date the government agency makes the information available to the public."

Standard Environmental Record Sources

Federal

National Priority List:

NPL

Sites on the United States Environmental Protection Agency (EPA)'s National Priorities List of the most serious uncontrolled or abandoned hazardous waste sites identified for possible long-term remedial action under the Superfund program. The NPL, which EPA is required to update at least once a year, is based primarily on the score a site receives from EPA's Hazard Ranking System. A site must be on the NPL to receive money from the Superfund Trust Fund for remedial action. Sites are represented by boundaries where available in the EPA Superfund Site Boundaries maintained by the Shared Enterprise Geodata and Services (SEGS). Site boundaries represent the footprint of a whole site, the sum of all of the Operable Units and the current understanding of the full extent of contamination; for Federal Facility sites, the total site polygon may be the Facility boundary. Where there is no polygon boundary data available for a given site, the site is represented as a point.

Government Publication Date: Oct 26, 2023

National Priority List - Proposed:

PROPOSED NPL

Sites proposed by the United States Environmental Protection Agency (EPA), the state agency, or concerned citizens for addition to the National Priorities List (NPL) due to contamination by hazardous waste and identified by the EPA as a candidate for cleanup because it poses a risk to human health and/or the environment. Sites are represented by boundaries where available in the EPA Superfund Site Boundaries maintained by the Shared Enterprise Geodata and Services (SEGS). Site boundaries represent the footprint of a whole site, the sum of all of the Operable Units and the current understanding of the full extent of contamination; for Federal Facility sites, the total site polygon may be the Facility boundary. Where there is no polygon boundary data available for a given site, the site is represented as a point.

Government Publication Date: Oct 26, 2023

Deleted NPL:

DELETED NPL

Sites deleted from the United States Environmental Protection Agency (EPA)'s National Priorities List. The National Oil and Hazardous Substances Pollution Contingency Plan (NCP) establishes the criteria that the EPA uses to delete sites from the NPL. In accordance with 40 CFR 300.425(e), sites may be deleted from the NPL where no further response is appropriate. Sites are represented by boundaries where available in the EPA Superfund Site Boundaries maintained by the Shared Enterprise Geodata and Services (SEGS). Site boundaries represent the footprint of a whole site, the sum of all of the Operable Units and the current understanding of the full extent of contamination; for Federal Facility sites, the total site polygon may be the Facility boundary. Where there is no polygon boundary data available for a given site, the site is represented as a point.

Government Publication Date: Oct 26, 2023

SEMS List 8R Active Site Inventory:

SEMS

The U.S. Environmental Protection Agency's (EPA) Superfund Program has deployed the Superfund Enterprise Management System (SEMS), which integrates multiple legacy systems into a comprehensive tracking and reporting tool. This inventory contains active sites evaluated by the Superfund program that are either proposed to be or are on the National Priorities List (NPL) as well as sites that are in the screening and assessment phase for possible inclusion on the NPL. The Active Site Inventory Report displays site and location information at active SEMS sites. An active site is one at which site assessment, removal, remedial, enforcement, cost recovery, or oversight activities are being planned or conducted. This data includes SEMS sites from the List 8R Active file as well as applicable sites from the SEMS GIS/REST file layer obtained from EPA's Facility Registry Service.

Government Publication Date: Nov 14, 2023

Inventory of Open Dumps, June 1985:

ODI

The Resource Conservation and Recovery Act (RCRA) provides for publication of an inventory of open dumps. The Act defines "open dumps" as facilities which do not comply with EPA's "Criteria for Classification of Solid Waste Disposal Facilities and Practices" (40 CFR 257).

Government Publication Date: Jun 1985

SEMS List 8R Archive Sites:

SEMS ARCHIVE

The U.S. Environmental Protection Agency's (EPA) Superfund Enterprise Management System (SEMS) Archived Site Inventory displays site and location information at sites archived from SEMS. An archived site is one at which EPA has determined that assessment has been completed and no further remedial action is planned under the Superfund program at this time. This data includes sites from the List 8R Archived site file.

Government Publication Date: Nov 14, 2023

Comprehensive Environmental Response, Compensation and Liability Information System - CERCLIS:

CERCLIS

Superfund is a program administered by the United States Environmental Protection Agency (EPA) to locate, investigate, and clean up the worst hazardous waste sites throughout the United States. CERCLIS is a database of potential and confirmed hazardous waste sites at which the EPA Superfund program has some involvement. It contains sites that are either proposed to be or are on the National Priorities List (NPL) as well as sites that are in the screening and assessment phase for possible inclusion on the NPL. The EPA administers the Superfund program in cooperation with individual states and tribal governments; this database is made available by the EPA.

Government Publication Date: Oct 25, 2013

EPA Report on the Status of Open Dumps on Indian Lands:

IODI

Public Law 103-399, The Indian Lands Open Dump Cleanup Act of 1994, enacted October 22, 1994, identified congressional concerns that solid waste open dump sites located on American Indian or Alaska Native (AI/AN) lands threaten the health and safety of residents of those lands and contiguous areas. The purpose of the Act is to identify the location of open dumps on Indian lands, assess the relative health and environment hazards posed by those sites, and provide financial and technical assistance to Indian tribal governments to close such dumps in compliance with Federal standards and regulations or standards promulgated by Indian Tribal governments or Alaska Native entities.

Government Publication Date: Dec 31, 1998

CERCLIS - No Further Remedial Action Planned:

CERCLIS NFRAP

An archived site is one at which EPA has determined that assessment has been completed and no further remedial action is planned under the Superfund program at this time. The Archive designation means that, to the best of EPA's knowledge, assessment at a site has been completed and that EPA has determined no further steps will be taken to list this site on the National Priorities List (NPL). This decision does not necessarily mean that there is no hazard associated with a given site; it only means that, based upon available information, the location is not judged to be a potential NPL site.

Government Publication Date: Oct 25, 2013

CERCLIS Liens:

CERCLIS LIENS

A Federal Superfund lien exists at any property where EPA has incurred Superfund costs to address contamination ("Superfund site") and has provided notice of liability to the property owner. A Federal CERCLA ("Superfund") lien can exist by operation of law at any site or property at which EPA has spent Superfund monies. This database is made available by the United States Environmental Protection Agency (EPA). This database was provided by the United States Environmental Protection Agency (EPA). Refer to SEMS LIEN as the current data source for Superfund Liens.

Government Publication Date: Jan 30, 2014

RCRA CORRACTS-Corrective Action:

RCRA CORRACTS

RCRA Info is the U.S. Environmental Protection Agency's (EPA) comprehensive information system, providing access to data supporting the Resource Conservation and Recovery Act (RCRA) of 1976 and the Hazardous and Solid Waste Amendments (HSWA) of 1984. At these sites, the Corrective Action Program ensures that cleanups occur. EPA and state regulators work with facilities and communities to design remedies based on the contamination, geology, and anticipated use unique to each site.

Government Publication Date: Oct 2, 2023

RCRA non-CORRACTS TSD Facilities:

RCRA TSD

RCRA Info is the U.S. Environmental Protection Agency's (EPA) comprehensive information system, providing access to data supporting the Resource Conservation and Recovery Act (RCRA) of 1976 and the Hazardous and Solid Waste Amendments (HSWA) of 1984. This database includes Non-Corrective Action sites that have indicated engagement in the treatment, storage, or disposal of hazardous waste which requires a RCRA hazardous waste permit.

Government Publication Date: Oct 2, 2023

RCRA Generator List:[RCRA LQG](#)

RCRA Info is the U.S. Environmental Protection Agency's (EPA) comprehensive information system, providing access to data supporting the Resource Conservation and Recovery Act (RCRA) of 1976 and the Hazardous and Solid Waste Amendments (HSWA) of 1984. RCRA Info replaces the data recording and reporting abilities of the Resource Conservation and Recovery Information System (RCRIS) and the Biennial Reporting System (BRS). A hazardous waste generator is any person or site whose processes and actions create hazardous waste (see 40 CFR 260.10). Large Quantity Generators (LQGs) generate 1,000 kilograms per month or more of hazardous waste or more than one kilogram per month of acutely hazardous waste.

Government Publication Date: Oct 2, 2023

RCRA Small Quantity Generators List:[RCRA SQG](#)

RCRA Info is the U.S. Environmental Protection Agency's (EPA) comprehensive information system, providing access to data supporting the Resource Conservation and Recovery Act (RCRA) of 1976 and the Hazardous and Solid Waste Amendments (HSWA) of 1984. RCRA Info replaces the data recording and reporting abilities of the Resource Conservation and Recovery Information System (RCRIS) and the Biennial Reporting System (BRS). A hazardous waste generator is any person or site whose processes and actions create hazardous waste (see 40 CFR 260.10). Small Quantity Generators (SQGs) generate more than 100 kilograms, but less than 1,000 kilograms, of hazardous waste per month.

Government Publication Date: Oct 2, 2023

RCRA Very Small Quantity Generators List:[RCRA VSQG](#)

RCRA Info is the U.S. Environmental Protection Agency's (EPA) comprehensive information system, providing access to data supporting the Resource Conservation and Recovery Act (RCRA) of 1976 and the Hazardous and Solid Waste Amendments (HSWA) of 1984. A hazardous waste generator is any person or site whose processes and actions create hazardous waste (see 40 CFR 260.10). Very Small Quantity Generators (VSQG) generate 100 kilograms or less per month of hazardous waste, or one kilogram or less per month of acutely hazardous waste. Additionally, VSQG may not accumulate more than 1,000 kilograms of hazardous waste at any time.

Government Publication Date: Oct 2, 2023

RCRA Non-Generators:[RCRA NON GEN](#)

RCRA Info is the U.S. Environmental Protection Agency's (EPA) comprehensive information system, providing access to data supporting the Resource Conservation and Recovery Act (RCRA) of 1976 and the Hazardous and Solid Waste Amendments (HSWA) of 1984. RCRA Info replaces the data recording and reporting abilities of the Resource Conservation and Recovery Information System (RCRIS) and the Biennial Reporting System (BRS). A hazardous waste generator is any person or site whose processes and actions create hazardous waste (see 40 CFR 260.10). Non-Generators do not presently generate hazardous waste.

Government Publication Date: Oct 2, 2023

RCRA Sites with Controls:[RCRA CONTROLS](#)

List of Resource Conservation and Recovery Act (RCRA) facilities with institutional controls in place. RCRA gives the U.S. Environmental Protection Agency (EPA) the authority to control hazardous waste from the "cradle-to-grave." This includes the generation, transportation, treatment, storage, and disposal of hazardous waste. RCRA also set forth a framework for the management of non-hazardous solid wastes. The 1986 amendments to RCRA enabled EPA to address environmental problems that could result from underground tanks storing petroleum and other hazardous substances.

Government Publication Date: Oct 2, 2023

Federal Engineering Controls-ECs:[FED ENG](#)

List of Engineering controls (ECs) made available by the United States Environmental Protection Agency (EPA). ECs encompass a variety of engineered and constructed physical barriers (e.g., soil capping, sub-surface venting systems, mitigation barriers, fences) to contain and/or prevent exposure to contamination on a property. The EC listing includes remedy component data from Superfund decision documents for applicable sites on the final or deleted on the National Priorities List (NPL); and sites with a Superfund Alternative Approach (SAA) Agreement in place. The only sites included that are not on the NPL; proposed for NPL; or removed from proposed NPL, are those with an SAA Agreement in place.

Government Publication Date: Dec 26, 2023

Federal Institutional Controls-ICs:[FED INST](#)

List of Institutional controls (ICs) made available by the United States Environmental Protection Agency (EPA). ICs are non-engineered instruments, such as administrative and legal controls, that help minimize the potential for human exposure to contamination and/or protect the integrity of the remedy. Although it is EPA's expectation that treatment or engineering controls will be used to address principal threat wastes and that groundwater will be returned to its beneficial use whenever practicable, ICs play an important role in site remedies because they reduce exposure to contamination by limiting land or resource use and guide human behavior at a site. The IC listing includes remedy component data from Superfund decision documents for applicable sites on the final or deleted on the National Priorities List (NPL); and sites with a Superfund Alternative Approach (SAA) Agreement in place. The only sites included that are not on the NPL; proposed for NPL; or removed from proposed NPL, are those with an SAA Agreement in place.

Government Publication Date: Dec 26, 2023

Land Use Control Information System:

LUCIS

The LUCIS database is maintained by the U.S. Department of the Navy and contains information for former Base Realignment and Closure (BRAC) properties across the United States.

Government Publication Date: Sep 1, 2006

Institutional Control Boundaries at NPL sites:

NPL IC

Boundaries of Institutional Control areas at sites on the United States Environmental Protection Agency (EPA)'s National Priorities List, or Proposed or Deleted, made available by the EPA's Shared Enterprise Geodata and Services (SEGS). United States Environmental Protection Agency (EPA)'s National Priorities List of the most serious uncontrolled or abandoned hazardous waste sites identified for possible long-term remedial action under the Superfund program. Institutional controls are non-engineered instruments such as administrative and legal controls that help minimize the potential for human exposure to contamination and/or protect the integrity of the remedy.

Government Publication Date: Oct 26, 2023

Emergency Response Notification System:

ERNS 1982 TO 1986

Database of oil and hazardous substances spill reports controlled by the National Response Center. The primary function of the National Response Center is to serve as the sole national point of contact for reporting oil, chemical, radiological, biological, and etiological discharges into the environment anywhere in the United States and its territories.

Government Publication Date: 1982-1986

Emergency Response Notification System:

ERNS 1987 TO 1989

Database of oil and hazardous substances spill reports controlled by the National Response Center. The primary function of the National Response Center is to serve as the sole national point of contact for reporting oil, chemical, radiological, biological, and etiological discharges into the environment anywhere in the United States and its territories.

Government Publication Date: 1987-1989

Emergency Response Notification System:

ERNS

Database of oil and hazardous substances spill reports made available by the United States Coast Guard National Response Center (NRC). The NRC fields initial reports for pollution and railroad incidents and forwards that information to appropriate federal/state agencies for response. These data contain initial incident data that has not been validated or investigated by a federal/state response agency.

Government Publication Date: Feb 20, 2024

The Assessment, Cleanup and Redevelopment Exchange System (ACRES) Brownfield Database:

FED BROWNFIELDS

Brownfields are real property, the expansion, redevelopment, or reuse of which may be complicated by the presence or potential presence of a hazardous substance, pollutant, or contaminant. Cleaning up and reinvesting in these properties protects the environment, reduces blight, and takes development pressures off greenspaces and working lands. This data is provided by the United States Environmental Protection Agency (EPA) and includes Brownfield sites from the Cleanups in My Community (CIMC) web application.

Government Publication Date: Feb 7, 2024

FEMA Underground Storage Tank Listing:

FEMA UST

The Federal Emergency Management Agency (FEMA) of the Department of Homeland Security maintains a list of FEMA owned underground storage tanks.

Government Publication Date: Dec 31, 2017

Facility Response Plan:

FRP

This listing contains facilities that have submitted Facility Response Plans (FRPs) to the U.S. Environmental Protection Agency (EPA). Facilities that could reasonably be expected to cause "substantial harm" to the environment by discharging oil into or on navigable waters are required to prepare and submit FRPs. Harm is determined based on total oil storage capacity, secondary containment and age of tanks, oil transfer activities, history of discharges, proximity to a public drinking water intake or sensitive environments. This listing includes FRP facilities from an applicable EPA FOIA file and Homeland Infrastructure Foundation-Level Data (HIFLD) data file.

Government Publication Date: May 2, 2023

Delisted Facility Response Plans:

DELISTED FRP

Facilities that once appeared in - and have since been removed from - the list of facilities that have submitted Facility Response Plans (FRP) to EPA. Facilities that could reasonably be expected to cause "substantial harm" to the environment by discharging oil into or on navigable waters are required to prepare and submit Facility Response Plans (FRPs). Harm is determined based on total oil storage capacity, secondary containment and age of tanks, oil transfer activities, history of discharges, proximity to a public drinking water intake or sensitive environments.

Government Publication Date: May 2, 2023

Historical Gas Stations:**HIST GAS STATIONS**

This historic directory of service stations is provided by the Cities Service Company. The directory includes Cities Service filling stations that were located throughout the United States in 1930.

Government Publication Date: Jul 1, 1930

Petroleum Refineries:**REFN**

List of petroleum refineries from the U.S. Energy Information Administration (EIA) Refinery Capacity Report. Includes operating and idle petroleum refineries (including new refineries under construction) and refineries shut down during the previous year located in the 50 States, the District of Columbia, Puerto Rico, the Virgin Islands, Guam, and other U.S. possessions. Survey locations adjusted using public data.

Government Publication Date: Sep 20, 2023

Petroleum Product and Crude Oil Rail Terminals:**BULK TERMINAL**

A list of petroleum product and crude oil rail terminals from the U.S. Energy Information Administration (EIA), as well as petroleum terminals sourced from the Federal Communications Commission Data hosted by the Homeland Infrastructure Foundation-Level Database. Data includes operable bulk petroleum product terminals with a total bulk shell storage capacity of 50,000 barrels or more, and/or the ability to receive volumes from tanker, barge, or pipeline; also rail terminals handling the loading and unloading of crude oil with activity between 2017 and 2018. EIA petroleum product terminal data comes from the EIA-815 Bulk Terminal and Blender Report, which includes working, shell in operation, and shell idle for several major product groupings.

Government Publication Date: Sep 22, 2023

LIEN on Property:**SEMS LIEN**

The U.S. Environmental Protection Agency's (EPA) Superfund Enterprise Management System (SEMS) provides Lien details on applicable properties, such as the Superfund lien on property activity, the lien property information, and the parties associated with the lien.

Government Publication Date: Nov 14, 2023

Superfund Decision Documents:**SUPERFUND ROD**

This database contains a list of decision documents for Superfund sites. Decision documents serve to provide the reasoning for the choice of (or) changes to a Superfund Site cleanup plan. The decision documents include completed Records of Decision (ROD), ROD Amendments, Explanations of Significant Differences (ESD) for active and archived sites stored in the Superfund Enterprise Management System (SEMS), along with other associated memos and files. This information is maintained and made available by the U.S. Environmental Protection Agency.

Government Publication Date: Dec 26, 2023

Formerly Utilized Sites Remedial Action Program:**DOE FUSRAP**

The U.S. Department of Energy (DOE) established the Formerly Utilized Sites Remedial Action Program (FUSRAP) in 1974 to remediate sites where radioactive contamination remained from the Manhattan Project and early U.S. Atomic Energy Commission (AEC) operations. The DOE Office of Legacy Management (LM) established long-term surveillance and maintenance (LTS&M) requirements for remediated FUSRAP sites. DOE evaluates the final site conditions of a remediated site on the basis of risk for different future uses. DOE then confirms that LTS&M requirements will maintain protectiveness.

Government Publication Date: Mar 4, 2017

State**State Response Sites:****RESPONSE**

A list of identified confirmed release sites where the Department of Toxic Substances Control (DTSC) is involved in remediation, either in a lead or oversight capacity. These confirmed release sites are generally high-priority and high potential risk. This database is state equivalent NPL.

Government Publication Date: Feb 15, 2024

EnviroStor Database:**ENVIROSTOR**

The EnviroStor Data Management System is made available by the Department of Toxic Substances Control (DTSC). Includes Corrective Action sites, Tiered Permit sites, Historical Sites and Evaluation/Investigation sites. This database is state equivalent CERCLIS.

Government Publication Date: Feb 15, 2024

Delisted State Response Sites:**DELISTED ENVS**

Sites removed from the list of State Response Sites made available by the EnviroStor Data Management System, Department of Toxic Substances Control (DTSC).

Government Publication Date: Feb 15, 2024

Solid Waste Information System (SWIS):

SWF/LF

The Solid Waste Information System (SWIS) database made available by the Department of Resources Recycling and Recovery (CalRecycle) contains information on solid waste facilities, operations, and disposal sites throughout the State of California. The types of facilities found in this database include landfills, transfer stations, material recovery facilities, composting sites, transformation facilities, waste tire sites, and closed disposal sites.

Government Publication Date: Feb 15, 2024

Solid Waste Disposal Sites with Waste Constituents Above Hazardous Waste Levels:

SWRCB SWF

This is a list of solid waste disposal sites identified by California State Water Resources Control Board with waste constituents above hazardous waste levels outside the waste management unit.

Government Publication Date: Sep 20, 2006

Waste Management Unit Database:

WMUD

The Waste Management Unit Database System tracks and inventories waste management units. CCR Title 27 contains criteria stating that Waste Management Units are classified according to their ability to contain wastes. Containment shall be determined by geology, hydrology, topography, climatology, and other factors relating to the ability of the Unit to protect water quality. Water Code Section 13273.1 requires that operators submit a water quality solid waste assessment test (SWAT) report to address leak status. The WMUDS was last updated by the State Water Resources control board in 2000.

Government Publication Date: Jan 1, 2000

EnviroStor Hazardous Waste Facilities:

HWP

A list of hazardous waste facilities including permitted, post-closure and historical facilities found in the Department of Toxic Substances Control (DTSC) EnviroStor database.

Government Publication Date: Feb 15, 2024

Sites Listed in the Solid Waste Assessment Test (SWAT) Program Report:

SWAT

In a 1993 Memorandum of Understanding, the State Water Resources Control Board (SWRCB) agreed to submit a comprehensive report on the Solid Waste Assessment Test (SWAT) Program to the California Integrated Waste Management Board (CIWMB). This report summarizes the work completed to date on the SWAT Program, and addresses both the impacts that leakage from solid waste disposal sites (SWDS) may have upon waters of the State and the actions taken to address such leakage.

Government Publication Date: Dec 31, 1995

Construction and Demolition Debris Recyclers:

C&D DEBRIS RECY

This listing of Construction and Demolition Debris Recyclers is maintained by the California Intergrated Waste Management Board-common C&D materials include lumber, drywall, metals, masonry (brick, concrete, etc.), carpet, plastic, pipe, rocks, dirt, paper, cardboard, or green waste related to land development.

Government Publication Date: Jun 20, 2018

Recycling Centers:

RECYCLING

This list of Certified Recycling Centers that are operating under the state of California's Beverage Container Recycling Program is maintained by the California Department of Resources Recycling and Recovery.

Government Publication Date: Jan 17, 2024

Listing of Certified Processors:

PROCESSORS

This list of Certified Processors that are operating under the state of California's Beverage Container Recycling Program is maintained by the California Department of Resources Recycling and Recovery.

Government Publication Date: Jan 17, 2024

Listing of Certified Dropoff, Collection, and Community Service Programs:

CONTAINER RECY

This list of Certified Dropoff, Collection, and Community Service Programs (non-buyback) operating under the state of California's Beverage Container Recycling Program is maintained by the California Department of Resources Recycling and Recovery.

Government Publication Date: Jan 22, 2024

Land Disposal Sites:

LDS

Land Disposal Sites in GeoTracker, the State Water Resources Control Board (SWRCB)'s data management system. The Land Disposal program regulates of waste discharge to land for treatment, storage and disposal in waste management units. Waste management units include waste piles, surface impoundments, and landfills.

Government Publication Date: Nov 30, 2023

Leaking Underground Fuel Tank Reports:

LUST

List of Leaking Underground Storage Tanks within the Cleanup Sites data in GeoTracker database. GeoTracker is the State Water Resources Control Board's (SWRCB) data management system for managing sites that impact groundwater, especially those that require groundwater cleanup (Underground Storage Tanks, Department of Defense and Site Cleanup Program) as well as permitted facilities such as operating Underground Storage Tanks. The Leak Prevention Program that overlooks LUST sites is the SWRCB in California's Environmental Protection Agency.

Government Publication Date: Nov 30, 2023

Delisted Leaking Storage Tanks:

DELISTED LST

List of Leaking Underground Storage Tanks (LUST) cleanup sites removed from GeoTracker, the State Water Resources Control Board (SWRCB)'s database system, as well as sites removed from the SWRCB's list of UST Case closures.

Government Publication Date: Nov 30, 2023

Permitted Underground Storage Tank (UST) in GeoTracker:

UST

List of Permitted Underground Storage Tank (UST) sites made available by the State Water Resources Control Board (SWRCB) in California's Environmental Protection Agency (EPA).

Government Publication Date: Feb 15, 2024

Proposed Closure of Underground Storage Tank Cases:

UST CLOSURE

This listing includes Proposed Closure of Underground Storage Tank (UST) Cases which are being considered for closure by either the State Water Resources Control Board at a Future Board Meeting or the Executive Director that have been posted for a 60-day public comment period, and Closure of UST Cases with Closure Denials and Approved Orders. The lists are provided by the California Water Boards.

Government Publication Date: Dec 22, 2023

Historical Hazardous Substance Storage Information Database:

HHSS

The Historical Hazardous Substance Storage database contains information collected in the 1980s from facilities that stored hazardous substances. The information was originally collected on paper forms, was later transferred to microfiche, and recently indexed as a searchable database. When using this database, please be aware that it is based upon self-reported information submitted by facilities which has not been independently verified. It is unlikely that every facility responded to the survey and the database should not be expected to be a complete inventory of all facilities that were operating at that time. This database is maintained by the California State Water Resources Control Board's (SWRCB) Geotracker.

Government Publication Date: Aug 27, 2015

Statewide Environmental Evaluation and Planning System:

UST SWEEPS

The Statewide Environmental Evaluation and Planning System (SWEEPS) is a historical listing of active and inactive underground storage tanks made available by the California State Water Resources Control Board (SWRCB).

Government Publication Date: Oct 1, 1994

Aboveground Storage Tanks:

AST

A statewide list from 2009 of aboveground storage tanks (ASTs) made available by the Cal FIRE Office of the State Fire Marshal (OSFM). This list is no longer maintained or updated by the Cal FIRE OSFM.

Government Publication Date: Aug 31, 2009

SWRCB Historical Aboveground Storage Tanks:

AST SWRCB

A list of aboveground storage tanks made available by the California State Water Resources Control Board (SWRCB). Effective January 1, 2008, the Certified Unified Program Agencies (CUPAs) are vested with the responsibility and authority to implement the Aboveground Petroleum Storage Act (APSA).

Government Publication Date: Dec 1, 2007

Oil and Gas Facility Tanks:

TANK OIL GAS

Locations of oil and gas tanks that fall under the jurisdiction of the Geologic Energy Management Division of the California Department of Conservation (CalGEM) (CCR 1760). CalGEM was formerly the Division of Oil, Gas, and Geothermal Resources (DOGGR).

Government Publication Date: Jan 24, 2024

Delisted Storage Tanks:

DELISTED TNK

This database contains a list of storage tank sites that were removed by the State Water Resources Control Board (SWRCB) in California's Environmental Protection Agency (EPA) and the Cal FIRE Office of State Fire Marshal (OSFM).

Government Publication Date: Feb 15, 2024

California Environmental Reporting System (CERS) Tanks:[CERS TANK](#)

List of sites in the California Environmental Protection Agency (CalEPA) Regulated Site Portal which fall under the Aboveground Petroleum Storage and Underground Storage Tank regulatory programs. The CalEPA oversees the statewide implementation of the Unified Program which applies regulatory standards to protect Californians from hazardous waste and materials.

Government Publication Date: Jan 17, 2024

Delisted California Environmental Reporting System (CERS) Tanks:[DELISTED CTNK](#)

This database contains a list of Aboveground Petroleum Storage and Underground Storage Tank sites that were removed from in the California Environmental Protection Agency (CalEPA) Regulated Site Portal.

Government Publication Date: Jan 17, 2024

Historical Hazardous Substance Storage Container Information - Facility Summary:[HIST TANK](#)

The State Water Resources Control Board maintained the Hazardous Substance Storage Containers listing and inventory in the 1980s. This facility summary lists historic tank sites where the following container types were present: farm motor vehicle fuel tanks; waste tanks; sumps; pits, ponds, lagoons, and others; and all other product tanks. This set, published in May 1988, lists facility and owner information, as well as the number of containers. This data is historic and will not be updated.

Government Publication Date: May 27, 1988

Site Mitigation and Brownfields Reuse Program Facility Sites with Land Use Restrictions:[LUR](#)

The Department of Toxic Substances Control (DTSC) Site Mitigation and Brownfields Reuse Program (SMBRP) list includes sites cleaned up under the program's oversight and generally does not include current or former hazardous waste facilities that required a hazardous waste facility permit. The list represents land use restrictions that are active. Some sites have multiple land use restrictions.

Government Publication Date: Feb 15, 2024

CALSITES Database:[CALSITES](#)

This historical database was maintained by the Department of Toxic Substance Control (DTSC) for more than a decade. CALSITES contains information on Brownfield properties with confirmed or potential hazardous contamination. In 2006, DTSC introduced EnviroStor as the latest Brownfields site database.

Government Publication Date: May 1, 2004

Hazardous Waste Management Program Facility Sites with Deed / Land Use Restrictions:[HLUR](#)

The Department of Toxic Substances Control (DTSC) Hazardous Waste Management Program (HWMP) has developed a list of current or former hazardous waste facilities that have a recorded land use restriction at the local county recorder's office. The land use restrictions on this list were required by the DTSC HWMP as a result of the presence of hazardous substances that remain on site after the facility (or part of the facility) has been closed or cleaned up. The types of land use restriction include deed notice, deed restriction, or a land use restriction that binds current and future owners.

Government Publication Date: Feb 18, 2021

Deed Restrictions and Land Use Restrictions:[DEED](#)

List of Deed Restrictions, Land Use Restrictions and Covenants in GeoTracker made available by the State Water Resources Control Board (SWRCB) in California's Environmental Protection Agency. A deed restriction (land use covenant) may be required to facilitate the remediation of past environmental contamination and to protect human health and the environment by reducing the risk of exposure to residual hazardous materials.

Government Publication Date: Nov 30, 2023

Voluntary Cleanup Program:[VCP](#)

List of sites in the Voluntary Cleanup Program made available by the Department of Toxic Substances and Control (DTSC). The Voluntary Cleanup Program was designed to respond to lower priority sites. Under the Voluntary Cleanup Program, DTSC enters site-specific agreements with project proponents for DTSC oversight of site assessment, investigation, and/or removal or remediation activities, and the project proponents agree to pay DTSC's reasonable costs for those services.

Government Publication Date: Feb 15, 2024

GeoTracker Cleanup Program Sites:[CLEANUP SITES](#)

A list of Cleanup Program sites in the state of California made available by The State Water Resources Control Board (SWRCB) of the California Environmental Protection Agency (EPA). SWRCB tracks leaking underground storage tank cleanups as well as other water board cleanups.

Government Publication Date: Nov 30, 2023

Delisted Cleanup Program Sites:[DELISTED CLEANUP](#)

A list of Cleanup Program sites which were once included - and have since been removed from - the list of Cleanup Program Sites in GeoTracker. GeoTracker is the State Water Resource Control Boards' data management system for sites that impact, or have the potential to impact, water quality in California, with emphasis on groundwater.

Government Publication Date: Nov 30, 2023

Delisted County Records:

DELISTED COUNTY

Records removed from county or CUPA databases. Records may be removed from the county lists made available by the respective county departments because they are inactive, or because they have been deemed to be below reportable thresholds.

Government Publication Date: Jan 24, 2024

Tribal

Leaking Underground Storage Tanks on Tribal/Indian Lands:

INDIAN LUST

This list of leaking underground storage tanks (LUSTs) on Tribal/Indian Lands in Region 9, which includes California, is made available by the United States Environmental Protection Agency (EPA).

Government Publication Date: Oct 25, 2023

Underground Storage Tanks on Tribal/Indian Lands:

INDIAN UST

This list of underground storage tanks (USTs) on Tribal/Indian Lands in Region 9, which includes California, is made available by the United States Environmental Protection Agency (EPA).

Government Publication Date: Oct 25, 2023

Delisted Tribal Leaking Storage Tanks:

DELISTED INDIAN LST

Leaking Underground Storage Tank (LUST) facilities which once appeared on - and have since been removed from - the Regional Tribal/Indian LUST lists made available by the United States Environmental Protection Agency (EPA).

Government Publication Date: Oct 25, 2023

Delisted Tribal Underground Storage Tanks:

DELISTED INDIAN UST

Underground Storage Tank (UST) facilities which once appeared on - and have since been removed from - the Regional Tribal/Indian UST lists made available by the United States Environmental Protection Agency (EPA).

Government Publication Date: Oct 25, 2023

County

Orange County - Industrial Cleanup Program Cases Listing:

ICP ORANGE

Orange County Health Care Agency's Environmental Health Division has an Industrial Cleanup (IC) program which oversees the voluntary cleanup of contaminated property. This is a list of cases (by city) which the IC program has overseen in the past, or is currently overseeing.

Government Publication Date: May 15, 2023

Orange County - LOP Lead Cases List:

LOP ORANGE

The Local Oversight Program of the County of Orange provides regulatory cleanup oversight for cleanup of leaking underground storage tanks (USTs). This dataset is provided by the Orange County Health Care Agency.

Government Publication Date: May 15, 2023

Orange County - Non-Petroleum Underground Storage Tank Cases:

NPUT ORANGE

This list of open and closed non-petroleum underground storage tank cases is maintained by the Orange County Health Care Agency.

Government Publication Date: Oct 11, 2023

Orange County - Underground Storage Tanks Listing:

UST ORANGE

A list of registered Underground Storage Tank (UST) sites in Orange County. This list is made available by Orange County Health Care Agency (OCHCA), Environmental Health Division which oversees the underground storage tank inspection program in most of the cities of Orange County, with the exception of Anaheim, Fullerton, and Orange.

Government Publication Date: May 15, 2023

Orange County - Aboveground Petroleum Storage Tank Listing:

[AST ORANGE](#)

A list of Aboveground Petroleum Storage Tank (APST) facilities inspected by Orange County Certified Unified Program Agency (CUPA) Under the Aboveground Petroleum Storage Act (APSA). This list is made available by the Environmental Health Division of Orange County Health Care Agency.

Government Publication Date: May 15, 2023

Orange County - Anaheim City UST Cleanup Cases:

[UST CLP ANAHEIM](#)

A list of UST Cleanup Cases in the City of Anaheim in Orange County. As part of its Groundwater Protection Program, the City of Anaheim managed the UST Cleanup Oversight Program from April 1991 to June 2014. This list is published by the City of Anaheim Underground Storage Tank Cleanup Program.

Government Publication Date: May 26, 2015

Orange County - Anaheim City UST List:

[UST ANAHEIM](#)

A list of Underground Storage Tanks in Anaheim City, Orange County. This list is made available by Anaheim Fire & Rescue Department.

Government Publication Date: Oct 26, 2023

Orange County - Anaheim City AST List:

[AST ANAHEIM](#)

List of Aboveground Storage Tanks (ASTs) in Anaheim City, Orange County made available by Anaheim Fire & Rescue.

Government Publication Date: Oct 26, 2023

Additional Environmental Record Sources

Federal

PFAS Greenhouse Gas Emissions Data:

[PFAS GHG](#)

The U.S. Environmental Protection Agency's Greenhouse Gas Reporting Program (GHGRP) collects Greenhouse Gas (GHG) data from large emitting facilities (25,000 metric tons of carbon dioxide equivalent (CO₂e) per year), and suppliers of fossil fuels and industrial gases that results in GHG emissions when used. Includes GHG emissions data for facilities that emit or have emitted since 2010 chemicals identified in EPA's CompTox Chemicals Dashboard list of PFAS without explicit structures and list of PFAS structures by DSSTox. PFAS emissions data has been identified for facilities engaged in the following industrial processes: Aluminum Production (GHGRP Subpart F), HCFC-22 Production and HFC-23 Destruction (Subpart O), Electronics Manufacturing (Subpart I), Fluorinated Gas Production (Subpart L), Magnesium Production (Subpart T), Electrical Transmission and Distribution Equipment Use (Subpart DD), and Manufacture of Electric Transmission and Distribution Equipment (Subpart SS). Over time, other industrial processes with required GHGRP reporting may include PFAS emissions data and the list of reportable gases may change over time.

Government Publication Date: Nov 15, 2023

Facility Registry Service/Facility Index:

[FINDS/FRS](#)

The Facility Registry Service (FRS) is a centrally managed database that identifies facilities, sites, or places subject to environmental regulations or of environmental interest. FRS creates high-quality, accurate, and authoritative facility identification records through rigorous verification and management procedures that incorporate information from program national systems, state master facility records, and data collected from EPA's Central Data Exchange registrations and data management personnel. This list is made available by the U.S. Environmental Protection Agency (EPA).

Government Publication Date: Sep 8, 2023

Toxics Release Inventory (TRI) Program:

[TRIS](#)

The U.S. Environmental Protection Agency's Toxics Release Inventory (TRI) is a database containing data on disposal or other releases of toxic chemicals from U.S. facilities and information about how facilities manage those chemicals through recycling, energy recovery, and treatment. There are currently 770 individually listed chemicals and 33 chemical categories covered by the TRI Program. Facilities that manufacture, process or otherwise use these chemicals in amounts above established levels must submit annual reporting forms for each chemical. Note that the TRI chemical list does not include all toxic chemicals used in the U.S. One of TRI's primary purposes is to inform communities about toxic chemical releases to the environment.

Government Publication Date: Oct 19, 2022

PFOA/PFOS Contaminated Sites:

[PFAS NPL](#)

This list of Superfund Sites with Per- and Polyfluoroalkyl Substances (PFAS) detections is made available by the U.S. Environmental Protection Agency (EPA) in their PFAS Analytic Tools data, previously the list was obtained by EPA FOIA requests. EPA's Office of Land and Emergency Management and EPA Regional Offices maintain what is known about site investigations, contamination, and remedial actions under the Comprehensive Environmental Response, Compensation, and Liability Act (CERCLA) where PFAS is present in the environment. Limitations: Detections of PFAS at National Priorities List (NPL) sites do not mean that people are at risk from PFAS, are exposed to PFAS, or that the site is the source of the PFAS. The information in the Superfund NPL and Superfund Alternative Agreement (SAA) PFAS detection site list is years old and may not be accurate today. Site information such as site name, site ID, and location has been confirmed for accuracy; however, PFAS-related information such as media sampled, drinking water being above the health advisory, or mitigation efforts has not been verified. For Federal Facilities data, the other Federal agencies (OFA) are the lead agency for their data and provided them to EPA.

Government Publication Date: Dec 18, 2023

Federal Agency Locations with Known or Suspected PFAS Detections:

PFAS FED SITES

List of Federal agency locations with known or suspected detections of Per- and Polyfluoroalkyl Substances (PFAS), made available by the U.S. Environmental Protection Agency (EPA) in their PFAS Analytic Tools data. EPA outlines that these data are gathered from several federal entities, such as the Federal Superfund program, Department of Defense (DOD), National Aeronautics and Space Administration, Department of Transportation, and Department of Energy. The dates this data was extracted for the PFAS Analytic Tools range from March 2022 to September 2023. Sites on this list do not necessarily reflect the source/s of PFAS contamination and detections do not indicate level of risk or human exposure at the site. Agricultural notifications in this data are limited to DOD sites only. At this time, the EPA is aware that this list is not comprehensive of all Federal agencies.

Government Publication Date: Sep 5, 2023

SSEHRI PFAS Contamination Sites:

PFAS SSEHRI

This PFAS Contamination Site Tracker database is compiled by the Social Science Environmental Health Research Institute (SSEHRI) at Northeastern University. According to the SSEHRI, the database records qualitative and quantitative data from each known site of PFAS contamination, including timeline of discovery, sources, levels, health impacts, community response, and government response. The goal of this database is to compile information and support public understanding of the rapidly unfolding issue of PFAS contamination. All data presented was extracted from government websites, news articles, or publicly available documents, and this is cited in the tracker. Locations for the Known PFAS Contamination Sites are sourced from the PFAS Sites and Community Resources Map, credited to the Northeastern University's PFAS Project Lab, Silent Spring Institute, and the PFAS-REACH team. Disclaimer: The source conveys the data undergoes regular updates as new information becomes available, some sites may be missing and/or contain information that is incorrect or outdated, as well as their information represents all contamination sites SSEHRI is aware of, not all possible contamination sites. This data is not intended to be used for legal purposes. Access the following source link for the most current information: <https://pfasproject.com/pfas-sites-and-community-resources/>

Government Publication Date: May 19, 2023

National Response Center PFAS Spills:

ERNS PFAS

This Per- and Poly-Fluoroalkyl Substances (PFAS) Spills dataset is made available via the U.S. Environmental Protection Agency's (EPA) PFAS Analytic Tools. The National Response Center (NRC), operated by the U.S. Coast Guard, is the designated federal point of contact for reporting all oil, chemical, and other discharges into the environment, for the United States and its territories. This dataset contains NRC spill information from 1990 to the present that is restricted to records associated with PFAS and PFAS-containing materials. Incidents are filtered to include only records with a "Material Involved" or "Incident Description" related to Aqueous Film Forming Foam (AFFF). The keywords used to filter the data included "AFFF," "Fire Fighting Foam," "Aqueous Film Forming Foam," "Fire Suppressant Foam," "PFAS," "PERFL," "PFOA," "PFOS," and "Genx." Limitations: The data from the NRC website contains initial incident data that has not been validated or investigated by a federal/state response agency. Keyword searches may misidentify some incident reports that do not contain PFAS. This dataset should also not be considered to be exhaustive of all PFAS spills/release incidents.

Government Publication Date: Jan 24, 2024

PFAS NPDES Discharge Monitoring:

PFAS NPDES

This list of National Pollutant Discharge Elimination System (NPDES) permitted facilities with required monitoring for Per- and Polyfluoroalkyl (PFAS) Substances is made available via the U.S. Environmental Protection Agency (EPA)'s PFAS Analytic Tools. Any point-source wastewater discharger to waters of the United States must have a NPDES permit, which defines a set of parameters for pollutants and monitoring to ensure that the discharge does not degrade water quality or impair human health. This list includes NPDES permitted facilities associated with permits that monitor for Per- and Polyfluoroalkyl Substances (PFAS), limited to the years 2007 - present. EPA further advises the following regarding these data: currently, fewer than half of states have required PFAS monitoring for at least one of their permittees, and fewer states have established PFAS effluent limits for permittees. For states that may have required monitoring, some reporting and data transfer issues may exist on a state-by-state basis.

Government Publication Date: Feb 19, 2024

Perfluorinated Alkyl Substances (PFAS) from Toxic Release Inventory:

PFAS TRI

List of Toxics Release Inventory (TRI) facilities at which the reported chemical is a per- or polyfluoroalkyl (PFAS) substance included in the U.S. Environmental Protection Agency's (EPA) consolidated PFAS Master List of PFAS Substances. Encompasses Toxics Release Inventory records included in the EPA PFAS Analytic Tools. The EPA's TRI database currently tracks information on disposal or releases of 770 individually listed toxic chemicals and 33 chemical categories from thousands of U.S. facilities and details about how facilities manage those chemicals through recycling, energy recovery, and treatment.

Perfluorinated Alkyl Substances (PFAS) Water Quality:

[PFAS WATER](#)

The Water Quality Portal (WQP) is a cooperative service sponsored by the United States Geological Survey (USGS), the Environmental Protection Agency (EPA), and the National Water Quality Monitoring Council (NWQMC). This listing includes records from the Water Quality Portal where the characteristic (environmental measurement) is in the Environmental Protection Agency (EPA)'s consolidated Master List of PFAS Substances.

Government Publication Date: Jul 20, 2020

PFAS TSCA Manufacture and Import Facilities:

[PFAS TSCA](#)

The U.S. Environmental Protection Agency (EPA) issued the Chemical Data Reporting (CDR) Rule under the Toxic Substances Control Act (TSCA) and requires chemical manufacturers and facilities that manufacture or import chemical substances to report data to EPA. This list is specific only to TSCA Manufacture and Import Facilities with reported per- and poly-fluoroalkyl (PFAS) substances. Data file is sourced from EPA's PFAS Analytic Tools TSCA dataset which includes CDR/Inventory Update Reporting data from 1998 up to 2020. Disclaimer: This data file includes production and importation data for chemicals identified in EPA's CompTox Chemicals Dashboard list of PFAS without explicit structures and list of PFAS structures in DSSTox. Note that some regulations have specific chemical structure requirements that define PFAS differently than the lists in EPA's CompTox Chemicals Dashboard. Reporting information on manufactured or imported chemical substance amounts should not be compared between facilities, as some companies claim Chemical Data Reporting Rule data fields for PFAS information as Confidential Business Information.

Government Publication Date: Jan 5, 2023

PFAS Waste Transfers from RCRA e-Manifest :

[PFAS E-MANIFEST](#)

This Per- and Poly-Fluoroalkyl Substances (PFAS) Waste Transfers dataset is made available via the U.S. Environmental Protection Agency's (EPA) PFAS Analytic Tools. Every shipment of hazardous waste in the U.S. must be accompanied by a shipment manifest, which is a critical component of the cradle-to-grave tracking of wastes mandated by the Resource Conservation and Recovery Act (RCRA). According to the EPA, currently no Federal Waste Code exists for any PFAS compounds. To work around the lack of PFAS waste codes in the RCRA database, EPA developed the PFAS Transfers dataset by mining e-Manifest records containing at least one of these common PFAS keywords: • PFAS • PFOA • PFOS • PERFL • AFFF • GENX • GEN-X (plus the Vermont state-specific waste codes). Limitations: Amount or concentration of PFAS being transferred cannot be determined from the manifest information. Keyword searches may misidentify some manifest records that do not contain PFAS. This dataset should also not be considered to be exhaustive of all PFAS waste transfers.

Government Publication Date: Feb 25, 2024

PFAS Industry Sectors:

[PFAS IND](#)

This Per- and Poly-Fluoroalkyl Substances (PFAS) Industry Sectors dataset is made available via the U.S. Environmental Protection Agency's (EPA) PFAS Analytic Tools. The EPA developed the dataset from various sources that show which industries may be handling PFAS including: EPA's Enforcement and Compliance History Online (ECHO) records restricted to potential PFAS-handling industry sectors; ECHO records for Fire Training Sites identified where fire-fighting foam may have been used in training exercises; and 14 CFR Part 139 Airports compiled from historic and current records from the FAA Airport Data and Information Portal. Since July 2006, all certificated Part 139 Airports are required to have fire-fighting foam onsite that meet certain military specifications, which to date have been fluorinated (Aqueous Film Forming Foam). Limitations: Inclusion in this dataset does not indicate that PFAS are being manufactured, processed, used, or released by the facility. Listed facilities potentially handle PFAS based on their industrial profile, but are unconfirmed by the EPA. Keyword searches in ECHO for Fire Training sites may misidentify some facilities and should not be considered to be an exhaustive list of fire training facilities in the U.S.

Government Publication Date: Dec 4, 2023

Hazardous Materials Information Reporting System:

[HMIRS](#)

The Hazardous Materials Incident Reporting System (HMIRS) database contains unintentional hazardous materials release information reported to the U.S. Department of Transportation, Pipeline and Hazardous Materials Safety Administration.

Government Publication Date: Nov 26, 2023

National Clandestine Drug Labs:

[NCDL](#)

The U.S. Department of Justice ("the Department"), Drug Enforcement Administration (DEA), provides this data as a public service. It contains addresses of some locations where law enforcement agencies reported they found chemicals or other items that indicated the presence of either clandestine drug laboratories or dumpsites. In most cases, the source of the entries is not the Department, and the Department has not verified the entry and does not guarantee its accuracy.

Government Publication Date: Jul 26, 2023

Toxic Substances Control Act:

[TSCA](#)

The Environmental Protection Agency (EPA) is amending the Toxic Substances Control Act (TSCA) section 8(a) Inventory Update Reporting (IUR) rule and changing its name to the Chemical Data Reporting (CDR) rule.

The CDR enables EPA to collect and publish information on the manufacturing, processing, and use of commercial chemical substances and mixtures (referred to hereafter as chemical substances) on the TSCA Chemical Substance Inventory (TSCA Inventory). This includes current information on chemical substance production volumes, manufacturing sites, and how the chemical substances are used. This information helps the Agency determine whether people or the environment are potentially exposed to reported chemical substances. EPA publishes submitted CDR data that is not Confidential Business Information (CBI).

Government Publication Date: Apr 11, 2019

Hist TSCA:

[HIST TSCA](#)

The Environmental Protection Agency (EPA) is amending the Toxic Substances Control Act (TSCA) section 8(a) Inventory Update Reporting (IUR) rule and changing its name to the Chemical Data Reporting (CDR) rule.

The 2006 IUR data summary report includes information about chemicals manufactured or imported in quantities of 25,000 pounds or more at a single site during calendar year 2005. In addition to the basic manufacturing information collected in previous reporting cycles, the 2006 cycle is the first time EPA collected information to characterize exposure during manufacturing, processing and use of organic chemicals. The 2006 cycle also is the first time manufacturers of inorganic chemicals were required to report basic manufacturing information.

Government Publication Date: Dec 31, 2006

FTTS Administrative Case Listing:

[FTTS ADMIN](#)

An administrative case listing from the Federal Insecticide, Fungicide, & Rodenticide Act (FIFRA) and Toxic Substances Control Act (TSCA), together known as FTTS. This database was obtained from the Environmental Protection Agency's (EPA) National Compliance Database (NCDB). The FTTS and NCDB was shut down in 2006.

Government Publication Date: Jan 19, 2007

FTTS Inspection Case Listing:

[FTTS INSP](#)

An inspection case listing from the Federal Insecticide, Fungicide, & Rodenticide Act (FIFRA) and Toxic Substances Control Act (TSCA), together known as FTTS. This database was obtained from the Environmental Protection Agency's (EPA) National Compliance Database (NCDB). The FTTS and NCDB was shut down in 2006.

Government Publication Date: Jan 19, 2007

Potentially Responsible Parties List:

[PRP](#)

Early in the site cleanup process, the U.S. Environmental Protection Agency (EPA) conducts a search to find the Potentially Responsible Parties (PRPs). The EPA looks for evidence to determine liability by matching wastes found at the site with parties that may have contributed wastes to the site. This listing contains PRPs, Noticed Parties, at sites in the EPA's Superfund Enterprise Management System (SEMS).

Government Publication Date: Jan 26, 2024

State Coalition for Remediation of Drycleaners Listing:

[SCRD DRYCLEANER](#)

The State Coalition for Remediation of Drycleaners (SCRD) was established in 1998, with support from the U.S. Environmental Protection Agency (EPA) Office of Superfund Remediation and Technology Innovation. Coalition members are states with mandated programs and funding for drycleaner site remediation. Current members are Alabama, Connecticut, Florida, Illinois, Kansas, Minnesota, Missouri, North Carolina, Oregon, South Carolina, Tennessee, Texas, and Wisconsin. Since 2017, the SCRD no longer maintains this data, refer to applicable state source data where available.

Government Publication Date: Nov 08, 2017

Integrated Compliance Information System (ICIS):

[ICIS](#)

The Integrated Compliance Information System (ICIS) database contains integrated enforcement and compliance information across most of U.S. Environmental Protection Agency's (EPA) programs. The vision for ICIS is to replace EPA's independent databases that contain enforcement data with a single repository for that information. Currently, ICIS contains all Federal Administrative and Judicial enforcement actions and a subset of the Permit Compliance System (PCS), which supports the National Pollutant Discharge Elimination System (NPDES). This information is maintained by the EPA Headquarters and at the Regional offices. A future release of ICIS will completely replace PCS and will integrate that information with Federal actions already in the system. ICIS also has the capability to track other activities that support compliance and enforcement programs, including incident tracking, compliance assistance, and compliance monitoring.

Government Publication Date: Aug 26, 2023

Drycleaner Facilities:

[FED DRYCLEANERS](#)

A list of drycleaner facilities from Enforcement and Compliance History Online (ECHO) data as made available by the U.S. Environmental Protection Agency (EPA), sourced from the ECHO Exporter file. The EPA tracks facilities that possess NAIC and SIC codes that classify businesses as drycleaner establishments.

Government Publication Date: Jan 20, 2024

Delisted Drycleaner Facilities:

DELISTED FED DRY

List of sites removed from the list of Drycleaner Facilities (sites in the EPA's Integrated Compliance Information System (ICIS) with NAIC or SIC codes identifying the business as a drycleaner establishment).

Government Publication Date: Jan 20, 2024

Formerly Used Defense Sites:

FUDS

Formerly Used Defense Sites (FUDS) are properties that were formerly owned by, leased to, or otherwise possessed by and under the jurisdiction of the Secretary of Defense prior to October 1986, where the Department of Defense (DOD) is responsible for an environmental restoration. The FUDS Annual Report to Congress (ARC) is published by the U.S. Army Corps of Engineers (USACE). This data is compiled from the USACE's Geospatial FUDS data layers and Homeland Infrastructure Foundation-Level Data (HIFLD) FUDS dataset which applies to the Fiscal Year 2021 FUDS Inventory.

Government Publication Date: May 15, 2023

FUDS Munitions Response Sites:

FUDS MRS

Boundaries of Munitions Response Sites (MRS), published with the Formerly Used Defense Sites (FUDS) Annual Report to Congress (ARC) by the U.S. Army Corps of Engineers (USACE). An MRS is a discrete location within a Munitions response area (MRA) that is known to require a munitions response. An MRA means any area on a defense site that is known or suspected to contain unexploded ordnance (UXO), discarded military munitions (DMM), or munitions constituents (MC). This data is compiled from the USACE's Geospatial MRS data layers and Homeland Infrastructure Foundation-Level Data (HIFLD) MRS dataset.

Government Publication Date: May 15, 2023

Former Military Nike Missile Sites:

FORMER NIKE

This information was taken from report DRXTH-AS-IA-83A016 (Historical Overview of the Nike Missile System, 12/1984) which was performed by Environmental Science and Engineering, Inc. for the U.S. Army Toxic and Hazardous Materials Agency Assessment Division. The Nike system was deployed between 1954 and the mid-1970's. Among the substances used or stored on Nike sites were liquid missile fuel (JP-4); starter fluids (UDKH, aniline, and furfuryl alcohol); oxidizer (IRFNA); hydrocarbons (motor oil, hydraulic fluid, diesel fuel, gasoline, heating oil); solvents (carbon tetrachloride, trichloroethylene, trichloroethane, stoddard solvent); and battery electrolyte. The quantities of material a disposed of and procedures for disposal are not documented in published reports. Virtually all information concerning the potential for contamination at Nike sites is confined to personnel who were assigned to Nike sites. During deactivation most hardware was shipped to depot-level supply points. There were reportedly instances where excess materials were disposed of on or near the site itself at closure. There was reportedly no routine site decontamination.

Government Publication Date: Dec 2, 1984

PHMSA Pipeline Safety Flagged Incidents:

PIPELINE INCIDENT

This list of flagged pipeline incidents is made available by the U.S. Department of Transportation (US DOT) Pipeline and Hazardous Materials Safety Administration (PHMSA). PHMSA regulations require incident and accident reports for five different pipeline system types. Accidents reported on hazardous liquid gravity lines (§195.13) and reporting-regulated-only hazardous liquid gathering lines (§195.15) and incidents reported on Type R gas gathering (§192.8(c)) are not included in the flagged incident file data.

Government Publication Date: Nov 6, 2023

Material Licensing Tracking System (MLTS):

MLTS

A list of sites that store radioactive material subject to the Nuclear Regulatory Commission (NRC) licensing requirements. This list is maintained by the NRC. As of September 2016, the NRC no longer releases location information for sites. Site locations were last received in July 2016.

Government Publication Date: May 11, 2021

Historic Material Licensing Tracking System (MLTS) sites:

HIST MLTS

A historic list of sites that have inactive licenses and/or removed from the Material Licensing Tracking System (MLTS). In some cases, a site is removed from the MLTS when the state becomes an "Agreement State". An Agreement State is a State that has signed an agreement with the Nuclear Regulatory Commission (NRC) authorizing the State to regulate certain uses of radioactive materials within the State.

Government Publication Date: Jan 31, 2010

Mines Master Index File:

MINES

The Master Index File (MIF) is provided by the United States Department of Labor, Mine Safety and Health Administration (MSHA). This file, which was originally created in the 1970's, contained many Mine-IDs that were invalid. MSHA removes invalid IDs from the MIF upon discovery. MSHA applicable data includes the following: all Coal and Metal/Non-Metal mines under MSHA's jurisdiction since 1/1/1970; mine addresses for all mines in the database except for Abandoned mines prior to 1998 from MSHA's legacy system (addresses may or may not correspond with the physical location of the mine itself); violations that have been assessed penalties as a result of MSHA inspections beginning on 1/1/2000; and violations issued as a result of MSHA inspections conducted beginning on 1/1/2000.

Government Publication Date: May 1, 2023

Surface Mining Control and Reclamation Act Sites:[SMCRA](#)

An inventory of land and water impacted by past mining (primarily coal mining) is maintained by the Office of Surface Mining Reclamation and Enforcement (OSMRE) to provide information needed to implement the Surface Mining Control and Reclamation Act of 1977 (SMCRA). This inventory contains information on the type and extent of Abandoned Mine Land (AML) impacts, as well as information on the cost associated with the reclamation of those problems. The data is based upon field surveys by State, Tribal, and OSMRE program officials. It is dynamic to the extent that it is modified as new problems are identified and existing problems are reclaimed. Disclaimer: Per the OSMRE, States and tribes who enter their data into eAMLIS (AML Inventory System) may truncate their latitude and longitude so the precise location of usually dangerous AMLs is not revealed in an effort to protect the public from searching for these AMLs, most of which are on private property. If more precise location information is needed, please contact the applicable state/tribe of interest.

Government Publication Date: Jun 13, 2023

Mineral Resource Data System:[MRDS](#)

The Mineral Resource Data System (MRDS) is a collection of reports describing metallic and nonmetallic mineral resources throughout the world. Included are deposit name, location, commodity, deposit description, geologic characteristics, production, reserves, resources, and references. This database contains the records previously provided in the Mineral Resource Data System (MRDS) of USGS and the Mineral Availability System/Mineral Industry Locator System (MAS/MILS) originated in the U.S. Bureau of Mines, which is now part of USGS. The USGS has ceased systematic updates of the MRDS database with their focus more recently on deposits of critical minerals while providing a well-documented baseline of historical mine locations from USGS topographic maps.

Government Publication Date: Mar 15, 2016

DOE Legacy Management Sites:[LM SITES](#)

The U.S. Department of Energy (DOE) Office of Legacy Management (LM) currently manages radioactive and chemical waste, environmental contamination, and hazardous material at over 100 sites across the U.S. The LM manages sites with diverse regulatory drivers (statutes or programs that direct cleanup and management requirements at DOE sites) or as part of internal DOE or congressionally-recognized programs, such as but not limited to: Formerly Utilized Sites Remedial Action Program (FUSRAP), Uranium Mill Tailings Radiation Control Act (UMTRCA Title I, Title II), Comprehensive Environmental Response, Compensation, and Liability Act (CERCLA), Resource Conservation and Recovery Act (RCRA), Decontamination and Decommissioning (D&D), Nuclear Waste Policy Act (NWPA). This site listing includes data exported from the DOE Office of LM's Geospatial Environmental Mapping System (GEMS). GEMS Data disclaimer: The DOE Office of LM makes no representation or warranty, expressed or implied, regarding the use, accuracy, availability, or completeness of the data presented herein.

Government Publication Date: Dec 12, 2023

Alternative Fueling Stations:[ALT FUELS](#)

This list of alternative fueling stations is sourced from the Alternative Fuels Data Center (AFDC). The U.S. Department of Energy's Office of Energy Efficiency & Renewable Energy launched the AFDC in 1991 as a repository for alternative fuel vehicle performance data, which provides a wealth of information and data on alternative and renewable fuels, advanced vehicles, fuel-saving strategies, and emerging transportation technologies. The data includes Biodiesel (B20 and above), Compressed Natural Gas (CNG), Electric, Ethanol (E85), Hydrogen, Liquefied Natural Gas (LNG), Propane (LPG), and Renewable Diesel (R20 and above) fuel type locations.

Government Publication Date: Aug 30, 2023

Superfunds Consent Decrees:[CONSENT DECREES](#)

This list of Superfund consent decrees is provided by the Department of Justice, Environment & Natural Resources Division (ENRD) through a Freedom of Information Act (FOIA) applicable file. This listing includes Consent Decrees for CERCLA or Superfund Sites filed and/or as proposed within the ENRD's Case Management System (CMS) since 2010. CMS may not reflect the latest developments in a case nor can the agency guarantee the accuracy of the data. ENRD Disclaimer: Congress excluded three discrete categories of law enforcement and national security records from the requirements of the FOIA; response is limited to those records that are subject to the requirements of the FOIA; however, this should not be taken as an indication that excluded records do, or do not, exist.

Government Publication Date: Apr 19, 2023

Air Facility System:[AFS](#)

This EPA retired Air Facility System (AFS) dataset contains emissions, compliance, and enforcement data on stationary sources of air pollution. Regulated sources cover a wide spectrum; from large industrial facilities to relatively small operations such as dry cleaners. AFS does not contain data on facilities that are solely asbestos demolition and/or renovation contractors, or landfills. ECHO Clean Air Act data from AFS are frozen and reflect data as of October 17, 2014; the EPA retired this system for Clean Air Act stationary sources and transitioned to ICIS-Air.

Government Publication Date: Oct 17, 2014

Registered Pesticide Establishments:[SSTS](#)

This national list of active EPA-registered foreign and domestic pesticide and/or device-producing establishments is based on data from the Section Seven Tracking System (SSTS). The Federal Insecticide, Fungicide, and Rodenticide Act (FIFRA) Section 7 requires that each producing establishment must place its EPA establishment number on the label or immediate container of each pesticide, active ingredient or device produced. An EPA establishment number on a pesticide product label identifies the EPA registered location where the product was produced. The list of establishments is made available by the U.S. Environmental Protection Agency (EPA).

Government Publication Date: Mar 1, 2023

Polychlorinated Biphenyl (PCB) Transformers:

PCBT

Locations of Transformers Containing Polychlorinated Biphenyls (PCBs) registered with the United States Environmental Protection Agency. PCB transformer owners must register their transformer(s) with EPA. Although not required, PCB transformer owners who have removed and properly disposed of a registered PCB transformer may notify EPA to have their PCB transformer de-registered. Data made available by EPA.

Government Publication Date: Oct 15, 2019

Polychlorinated Biphenyl (PCB) Notifiers:

PCB

Facilities included in the national list of facilities that have notified the United States Environmental Protection Agency (EPA) of Polychlorinated Biphenyl (PCB) activities. Any company or person storing, transporting or disposing of PCBs or conducting PCB research and development must notify the EPA and receive an identification number.

Government Publication Date: Oct 30, 2023

State

PFAS Sampling Locations:

PFAS SAMPLING

This data is sourced from the State Water Board's GeoTracker Per- and Polyfluoroalkyl Substances (PFAS) Map tool which contains individual sampling points (i.e., soil boring, groundwater monitoring well, drinking water well for municipal drinking water systems, etc.) or a site location with PFAS analytical data. Includes analytical results that are finalized and submitted electronically by the Responsible Parties via GeoTracker's Electronic Submittal of Information Portal, and after it's accepted by a Regional Water Quality Control Board.

Government Publication Date: Sep 25, 2023

Dry Cleaning Facilities:

DRYCLEANERS

A list of drycleaner related facilities that have EPA ID numbers. These are facilities with certain SIC codes: power laundries, family and commercial, linen supply, commercial laundry, dry cleaning and pressing machines - Coin Operated Laundry and Dry Cleaning. This is provided by the Department of Toxic Substance Control.

Government Publication Date: Dec 20, 2021

Delisted Drycleaners:

DELISTED DRYCLEANERS

Sites removed from the list of drycleaner related facilities that have EPA ID numbers, made available by the California Department of Toxic Substance Control.

Government Publication Date: Jan 31, 2022

Non-Toxic Dry Cleaning Incentive Program:

DRYC GRANT

A list of grant recipients of the Non-Toxic Dry Cleaning Incentive Program made available by the California Air Resources Board (CARB). The program provides grants to eligible dry cleaning businesses to assist them in transitioning away from PERC machines to alternative non-toxic and non-smog forming technologies.

Government Publication Date: Jan 31, 2022

PFAS GeoTracker Cleanup Sites:

PFAS GT CLEANUPS

A list of applicable cleanup sites from the State Water Resources Control Board's (SWRCB) GeoTracker data management system where one or more of the potential contaminants of concern are identified in the PFAS Master List of PFAS Substances made available by the Environmental Protection Agency (US EPA).

Government Publication Date: Nov 30, 2023

PFOA/PFOS Groundwater:

PFAS GW

A list of water wells from the Groundwater Ambient Monitoring and Assessment Program (GAMA) Groundwater Information System with the groundwater chemical perfluorooctanoic acid (PFOA) (NL = 0.014 UG/L) or perfluorooctanoic sulfonate (PFOS) (NL = 0.013 UG/L). The GAMA Groundwater Information System search is made available by California Water Boards.

Government Publication Date: Jan 7, 2024

PFAS Investigations:

PFAS INVEST

This list of potential Per- and Polyfluoroalkyl Substance (PFAS) sites is compiled from the California State Water Resources Control Board's (SWRCB) PFAS Investigations Map tool. The SWRCB issued investigative orders, per California Water Code (CWC) Section 13267 and/or 13383, to these sites. This does not mean that PFAS has been produced, used, or discharged at these sites. Orders were also issued to the public water systems to sample wells in the vicinity of these locations. The data includes locations for airports, landfills, suspected chrome plating facilities, publicly owned treatment works (aka wastewater treatment plants), bulk fuel terminals, refineries, and military facilities that have potential sources of PFAS.

Government Publication Date: Nov 28, 2022

Hazardous Waste and Substances Site List - Site Cleanup:

HWSS CLEANUP

The Hazardous Waste and Substances Sites (Cortese) List is a planning document used by the State, local agencies and developers to comply with the California Environmental Quality Act requirements in providing information about the location of hazardous materials release sites. This list is published by California Department of Toxic Substance Control.

Government Publication Date: Mar 15, 2023

Toxic Pit Cleanup Act Sites:

TOXIC PITS

The Toxic Pits Cleanup Act (TPCA) list identifies sites suspected of containing hazardous substances where cleanup has not yet been completed. This list was maintained by the State Water Resources Control Board (SWRCB), is not longer maintained, and updates are not planned.

Government Publication Date: Jul 1, 1995

List of Hazardous Waste Facilities Subject to Corrective Action:

DTSC HWF

This is a list of hazardous waste facilities identified in Health and Safety Code (HSC) § 25187.5. These facilities are those where Department of Toxic Substances Control (DTSC) has taken or contracted for corrective action because a facility owner/operator has failed to comply with a date for taking corrective action in an order issued under HSC § 25187, or because DTSC determined that immediate corrective action was necessary to abate an imminent or substantial endangerment.

Government Publication Date: Jul 18, 2016

EnviroStor Inspection, Compliance, and Enforcement:

INSP COMP ENF

A list of permitted facilities with inspections and enforcements tracked by the California Department of Toxic Substance Control's (DTSC) EnviroStor data management system.

Government Publication Date: Nov 23, 2023

School Property Evaluation Program Sites:

SCH

A list of sites registered with The Department of Toxic Substances Control (DTSC) School Property Evaluation and Cleanup (SPEC) Division. SPEC is responsible for assessing, investigating and cleaning up proposed school sites. The Division ensures that selected properties are free of contamination or, if the properties were previously contaminated, that they have been cleaned up to a level that protects the students and staff who will occupy the new school.

Government Publication Date: Feb 15, 2024

California Hazardous Material Incident Report System (CHMIRS):

CHMIRS

A list of reported hazardous material incidents, spills, and releases from the California Hazardous Material Incident Report System (CHMIRS). This list has been made available by the California Office of Emergency Services (OES).

Government Publication Date: Oct 16, 2023

Historical California Hazardous Material Incident Report System (CHMIRS):

HIST CHMIRS

A list of reported hazardous material incidents, spills, and releases from the California Hazardous Material Incident Report System (CHMIRS) prior to 1993. This list has been made available by the California Office of Emergency Services (OES).

Government Publication Date: Jan 1, 1993

Handlers from Hazardous Waste Manifest Data:

HAZNET

A list of handlers not otherwise classified as Treatment, Storage, Disposal facilities (TSDF) or generators from the facilities and manifests data made available by the California Department of Toxic Substances Control (DTSC) in their Hazardous Waste Tracking System (HWTS).

Government Publication Date: Oct 24, 2016

Generators from Hazardous Waste Manifest Data:

HAZ GEN

List of handlers listed as having generated waste from the facilities and manifests data made available by the California Department of Toxic Substances Control (DTSC) in their Hazardous Waste Tracking System (HWTS).

Government Publication Date: Dec 31, 2017

TSDF from Hazardous Waste Manifest Data:

[HAZ TSD](#)

List of Treatment, Storage, and Disposal Facilities (TSDFs) from the facilities and manifests data made available by the California Department of Toxic Substances Control (DTSC) in their Hazardous Waste Tracking System (HWTS).

Government Publication Date: Dec 31, 2017

Historical Hazardous Waste Manifest Data:

[HIST MANIFEST](#)

A list of historic hazardous waste manifests received by the Department of Toxic Substances Control (DTSC) from year the 1980 to 1992. The volume of manifests is typically 900,000 - 1,000,000 annually, representing approximately 450,000 - 500,000 shipments.

Government Publication Date: Dec 31, 1992

DTSC Registered Hazardous Waste Transporters:

[HW TRANSPORT](#)

The California Department of Toxic Substances Control (DTSC) maintains this list of Registered Hazardous Waste Transporters.

Government Publication Date: Jan 2, 2024

Registered Waste Tire Haulers:

[WASTE TIRE](#)

This list of registered waste tire haulers is maintained by the California Department of Resources Recycling and Recovery.

Government Publication Date: Dec 5, 2023

California Medical Waste Management Program Facility List:

[MEDICAL WASTE](#)

This list of Medical Waste Management Program Facilities is maintained by the California Department of Public Health. The Medical Waste Management Program (MWMP) regulates the generation, handling, storage, treatment, and disposal of medical waste by providing oversight for the implementation of the Medical Waste Management Act (MWMA). The MWMP permits and inspects all medical waste off-site treatment facilities, medical waste transporters, and medical waste transfer stations. This list contains transporters, treatment, and transfer facilities.

Government Publication Date: Jan 8, 2024

Historical Cortese List:

[HIST CORTESE](#)

List of sites which were once included on the Cortese list. The Hazardous Waste and Substances Sites (Cortese) List is a planning document used by the State, local agencies and developers to comply with the California Environmental Quality Act requirements for providing information about the location of hazardous sites.

Government Publication Date: Nov 13, 2008

Cease and Desist Orders and Cleanup and Abatement Orders:

[CDO/CAO](#)

The California Environment Protection Agency "Cortese List" of active Cease and Desist Orders (CDO) and Cleanup and Abatement Orders (CAO). This list contains many CDOs and CAOs that do NOT concern the discharge of wastes that are hazardous materials. Many of the listed orders concern, as examples, discharges of domestic sewage, food processing wastes, or sediment that do not contain hazardous materials, but the Water Boards' database does not distinguish between these types of orders.

Government Publication Date: Dec 6, 2021

California Environmental Reporting System (CERS) Hazardous Waste Sites:

[CERS HAZ](#)

List of sites in the California Environmental Protection Agency (CalEPA) Regulated Site Portal which fall under the following regulatory programs: Hazardous Chemical Management, Hazardous Waste Onsite Treatment, Household Hazardous Waste Collection, Hazardous Waste Generator, RCRA LQ HW Generator. The CalEPA oversees the statewide implementation of the Unified Program which applies regulatory standards to protect Californians from hazardous waste and materials.

Government Publication Date: Jan 17, 2024

Delisted Environmental Reporting System (CERS) Hazardous Waste Sites:

[DELISTED HAZ](#)

This database contains a list of sites that were removed from the California Environmental Protection Agency (CalEPA) in the following regulatory programs: Hazardous Chemical Management, Hazardous Waste Onsite Treatment, Household Hazardous Waste Collection, Hazardous Waste Generator, RCRA LQ HW Generator.

Government Publication Date: Nov 29, 2018

Sites in GeoTracker:

[GEOTRACKER](#)

GeoTracker is the State Water Resource Control Boards' data management system for sites that impact, or have the potential to impact, water quality in California, with emphasis on groundwater. This is a list of sites in GeoTracker that aren't otherwise categorized as LUST, Land Disposal Sites (LDS), Cleanup Sites, or sites having Waste Discharge Requirements (WDR). This listing includes program types such as Underground Injection Control (UIC), Confined Animal Facilities (CAF), Irrigated Lands Regulatory Program, plans, and non-case information.

Government Publication Date: Nov 30, 2023

Mines Listing:[MINE](#)

This list includes mine site locations extracted from the Mines Online database, maintained by the California Department of Conservation. Mines Online (MOL) is an interactive web map designed with GIS features that provide information such as the mine name, mine status, commodity sold, location, and other mine specific data. Please note: Mine location information is provided to assist experts in determining the location of mine operators in accordance with California Civil Code section 1103.4 and reflects information reported by mine operators in annual reports provided under Public Resources Code section 2207. While the Division of Mine Reclamation (DMR) attempts to populate MOL with accurate location information, the DMR cannot guarantee the accuracy of operator reported location information.

Government Publication Date: Jun 16, 2023

Recorded Environmental Cleanup Liens:[LIEN](#)

The California Department of Toxic Substance Control (DTSC) maintains this list of liens placed upon real properties. A lien is utilized by the DTSC to obtain reimbursement from responsible parties for costs associated with the remediation of contaminated properties.

Government Publication Date: Dec 18, 2023

Waste Discharge Requirements:[WASTE DISCHG](#)

List of sites in California State Water Resources Control Board (SWRCB) Waste Discharge Requirements (WDRs) Program in California, made available by the SWRCB via GeoTracker. The WDR program regulates point discharges that are exempt pursuant to Subsection 20090 of Title 27 and not subject to the Federal Water Pollution Control Act. The scope of the WDRs Program also includes the discharge of wastes classified as inert, pursuant to section 20230 of Title 27.

Government Publication Date: Nov 30, 2023

Toxic Pollutant Emissions Facilities:[EMISSIONS](#)

A list of criteria and toxic pollutant emissions data for facilities in California made available by the California Environmental Protection Agency - Air Resources Board (ARB). Risk data may be based on previous inventory submittals. The toxics data are submitted to the ARB by the local air districts as requirement of the Air Toxics "Hot Spots" Program. This program requires emission inventory updates every four years.

Government Publication Date: Dec 31, 2020

Clandestine Drug Lab Sites:[CDL](#)

The Department of Toxic Substances Control (DTSC) maintains a listing of drug lab sites. DTSC is responsible for removal and disposal of hazardous substances discovered by law enforcement officials while investigating illegal/ clandestine drug laboratories.

Government Publication Date: Jan 19, 2021

Tribal

No Tribal additional environmental record sources available for this State.

County**Orange County - Hazardous Waste Facilities:**[HW ORANGE](#)

A list of Hazardous Waste Facilities in Orange County. This list is made available by Orange County Environmental Health Department.

Government Publication Date: May 15, 2023

Definitions

Database Descriptions: This section provides a detailed explanation for each database including: source, information available, time coverage, and acronyms used. They are listed in alphabetic order.

Detail Report: This is the section of the report which provides the most detail for each individual record. Records are summarized by location, starting with the project property followed by records in closest proximity.

Distance: The distance value is the distance between plotted points, not necessarily the distance between the sites' boundaries. All values are an approximation.

Direction: The direction value is the compass direction of the site in respect to the project property and/or center point of the report.

Elevation: The elevation value is taken from the location at which the records for the site address have been plotted. All values are an approximation. Source: Google Elevation API.

Executive Summary: This portion of the report is divided into 3 sections:

'Report Summary'- Displays a chart indicating how many records fall on the project property and, within the report search radii.

'Site Report Summary'-Project Property'- This section lists all the records which fall on the project property. For more details, see the 'Detail Report' section.

'Site Report Summary-Surrounding Properties'- This section summarizes all records on adjacent properties, listing them in order of proximity from the project property. For more details, see the 'Detail Report' section.

Map Key: The map key number is assigned according to closest proximity from the project property. Map Key numbers always start at #1. The project property will always have a map key of '1' if records are available. If there is a number in brackets beside the main number, this will indicate the number of records on that specific property. If there is no number in brackets, there is only one record for that property.

The symbol and colour used indicates 'elevation': the red inverted triangle will dictate 'ERIS Sites with Lower Elevation', the yellow triangle will dictate 'ERIS Sites with Higher Elevation' and the orange square will dictate 'ERIS Sites with Same Elevation.'

Unplottables: These are records that could not be mapped due to various reasons, including limited geographic information. These records may or may not be in your study area, and are included as reference.



CHAIN OF TITLE & **LIEN SEARCHES**

Project Property: 3100 IRVINE AVE
NEWPORT BEACH, CA 92660
Order No: 24031200270-COTEL1
Date Completed: 03/22/2024

Title to the estate or interest covered by this report appears to be vested in:
NEWPORT GOLF CLUB LLC

The following is the current property legal description (See deed for full legal description):

IRVINE SUB BLK 5 LOT 148 POR OF LOT ALSO POR. PAR. 1 OF CERTIFICATE OF COMPLIANCE 94-318607 TR 361

Assessor's Parcel Number(s):
119-200-41

ENVIRONMENTAL LIEN TO 1980 REPORT

Order No: 24031200270-COTEL1

TARGET PROPERTY INFORMATION

ADDRESS

3100 IRVINE AVE
NEWPORT BEACH, CA 92660

RESEARCH SOURCES

RECORDER: ORANGE COUNTY RECORDER'S OFFICE

ASSESSOR: ORANGE COUNTY ASSESSOR'S OFFICE

STATE: CALIFORNIA ENVIRONMENTAL PROTECTION AGENCY

FEDERAL: UNITED STATES ENVIRONMENTAL PROTECTION AGENCY

OTHER: JUDICIAL RECORDS NOT SEARCHED. BASED ON AVAILABLE INFORMATION EVALUATED BY THE TITLE SEARCH PROFESSIONAL, THE JURISDICTION DOES NOT REQUIRE A SEARCH OF JUDICIAL RECORDS IN ORDER TO IDENTIFY ENVIRONMENTAL LIENS.

NOTES: PUBLIC RECORDS OF ORANGE COUNTY, CA WERE SEARCHED FROM JANUARY 1, 1980 TO MARCH 15, 2024, AND NO OTHER DEEDS VESTING TITLE IN THE SUBJECT PROPERTY WERE FOUND OF RECORD DURING THE PERIOD SEARCHED.

ENVIRONMENTAL LIEN TO 1980 REPORT

Order No: 24031200270-COTEL1

ENVIRONMENTAL LIENS

Environmental Lien: ☒ NOT FOUND

ACTIVITY AND USE LIMITATIONS (AULs)

AULs: ☒ NOT FOUND

ENVIRONMENTAL LIEN TO 1980 REPORT

Order No: 24031200270-COTEL1

CHAIN OF TITLE TO 1980

1. Deed Type: GRANT DEED
Deed Date: 11/17/1999
Recorded: 04/05/2000
Grantor: NEWPORT GOLF CLUB PARTNERS
Grantee: NEWPORT GOLF CLUB LLC
Instrument: 200000175932
Notes:

2. Deed Type: GRANT DEED
Deed Date: 05/03/1994
Recorded: 05/25/1994
Grantor: THE IRVINE COMPANY
Grantee: NEWPORT GOLF CLUB PARTNERS
Instrument: 94-0359831
Notes: GRANTOR TOOK TITLE PRIOR TO 1980
RESEARCH CONDUCTED BACK TO 1980. THIS IS THE OLDEST DEED OF RECORD FOUND POST
DECEMBER 31, 1979 (BETWEEN 01/01/1980 AND 05/25/1994).

ENVIRONMENTAL LIEN TO 1980 REPORT

Order No: 24031200270-COTEL1

LEASES AND MISCELLANEOUS

Comments: NONE IDENTIFIED.

ENVIRONMENTAL LIEN TO 1980 REPORT

Order No: 24031200270-COTEL1

The ERIIS Environmental Lien Search Report to 1980 provides results from a search of available current land title records for environmental cleanup liens and other activity and use limitations, such as engineering and institutional controls.

A network of professional, trained researchers, following established procedures, uses client supplied property information to:

- Search for parcel information and / or legal description
- Search for ownership information
- Research official land title documents recorded at jurisdictional agencies such as recorder's office, registries of deeds, county clerks' offices, etc.
- Access copies of deeds to 1980
- Search for environmental encumbrance(s) associated with the deeds
- Provide a copy of any environmental encumbrance(s) based upon a review of keywords in the instrument(s) (title, parties involved and description)
- Provide a copy of the deeds or cite documents reviewed

Thank You for Your Business

Please contact ERIIS at **416-510-5204** or **info@erisinfo.com** with any questions or comments

LIMITATION

This report is neither a guarantee of title, a commitment to insure, or a policy of title insurance. ERIIS – Environmental Risk Information Services does not guarantee nor include any warranty of any kind whether expressed or implied, about the validity of all information included in this report since this information is retrieved as it is recorded from various agencies that make it available. The total liability is limited to the fee paid for this report.



DEED EXHIBIT

RECORDING REQUESTED BY

AND WHEN RECORDED MAIL THIS DEED AND, UNLESS OTHERWISE SHOWN BELOW, MAIL TAX STATEMENT TO:

Name Jill M. Houlahan, Esq.
Street Latham & Watkins
Address 701 B Street, Suite 2100
City & State San Diego, CA 92101
Zip

Title Order No. _____ Escrow No. _____

Recorded in the County of Orange, California
Gary L Granville, Clerk/Recorder



38.00

20000175932 3:37PM 04/05/00

004 00214359 120 31

587 05 0 0.00 6.00 12.00 0.00 20.00 0.00

0.00 0.00

SPACE ABOVE THIS LINE FOR RECORDER'S USE

T 355 Legal (2-94)

Grant Deed

THE UNDERSIGNED GRANTOR(S) DECLARE(S) it is exempt from Documentary Transfer Tax under Cal. Rev. and Transfer Code Section 11923.

DOCUMENTARY TRANSFER TAX IS \$

☐ unincorporated area ☒ City of Newport Beach

Change of NAME only.

Parcel No. _____

☐ computed on full value of interest or property conveyed, or

☐ computed on full value less value of liens or encumbrances remaining at time of sale, and

FOR A VALUABLE CONSIDERATION, receipt of which is hereby acknowledged,

Newport Golf Club Partners

hereby GRANT(S) to

Newport Golf Club LLC

the following described real property in the City of Newport Beach
county of Orange, state of California:

See Exhibit A attached hereto and incorporated herein by this reference
for a description of the real property.

NEWPORT GOLF CLUB PARTNERS

Dated November 17, 1999

STATE OF CALIFORNIA }
COUNTY OF SAN DIEGO } S.S.

On 11-17-99 before me,
L. M. GAUT

a Notary Public in and for said County and State, personally appeared

ELLIOT FEUERSTEIN, TRUSTEE

personally known to me (or proved to me on the basis of satisfactory evidence) to be the person(s) whose name(s) is/are subscribed to the within instrument and acknowledged to me that he/she/they executed the same in his/her/their authorized capacity(ies), and that by his/her/their signature(s) on the instrument the person(s), or the entity upon behalf of which the person(s) acted, executed the instrument.

WITNESS my hand and official seal


Signature

[Signature of L. M. Gaut]

[Signature of Russ Fluter]
Russ Fluter

[Signature of Allan Fainburg]
Allan Fainburg, Trustee

[Signature of Elliot Feuerstein]
Elliot Feuerstein, Trustee



MAIL TAX STATEMENTS TO PARTY SHOWN ON FOLLOWING LINE; IF NO PARTY SHOWN, MAIL AS DIRECTED ABOVE

Name

Street Address

City & State

EXHIBIT "A"

LEGAL DESCRIPTION

PARCEL 1:

THAT PORTION OF LOTS 101, 102, 103 AND BIRCH STREET, NOW ABANDONED, AS SHOWN ON A MAP OF TRACT NO. 706 FILED IN BOOK 21, PAGE 25, MISCELLANEOUS MAPS IN THE OFFICE OF THE COUNTY RECORDER OF SAID COUNTY, DESCRIBED AS FOLLOWS:

BEGINNING AT THE INTERSECTION OF THE SOUTHWESTERLY LINE OF MESA DRIVE, AS SHOWN ON SAID MAP WITH THE SOUTHEASTERLY LINE OF THE SANTA ANA-DELHI CHANNEL AS DESCRIBED IN PARCEL 102.1 IN A DEED RECORDED IN BOOK 1804, PAGE 432, OFFICIAL RECORDS OF SAID COUNTY; THENCE ALONG THE SOUTHWESTERLY LINE OF SAID MESA DRIVE THE FOLLOWING COURSES:

SOUTH 50° 11' 45" EAST 552.93 FEET; SOUTH 64° 06' 15" EAST 323.14 FEET; SOUTH 69° 36' 15" EAST 423.89 FEET; SOUTHEASTERLY 214.81 FEET ALONG A CURVE CONCAVE SOUTHWESTERLY HAVING A RADIUS OF 192.28 FEET THROUGH AN ANGLE OF 64° 00' 30" SOUTH 5° 35' 45" EAST 168.18 FEET; SOUTHEASTERLY 134.95 FEET ALONG A CURVE CONCAVE NORTHEASTERLY HAVING A RADIUS OF 173.37 FEET THROUGH AN ANGLE OF 44° 36' 00"; SOUTH 50° 11' 45" EAST 30.00 FEET TO THE NORTHWESTERLY LINE OF THE LAND DESCRIBED IN A DEED RECORDED IN BOOK 2207 PAGE 196, OF SAID OFFICIAL RECORDS; THENCE SOUTH 39° 48' 15" WEST 100.21 FEET ALONG SAID NORTHWESTERLY LINE TO THE BEGINNING OF A CURVE THEREIN CONCAVE NORTHWESTERLY HAVING A RADIUS OF 500.00 FEET; THENCE SOUTHWESTERLY 146.52 FEET ALONG SAID CURVE THROUGH AN ANGLE OF 16° 47' 23"; THENCE SOUTH 56° 35' 38" WEST 188.60 FEET ALONG SAID NORTHWESTERLY LINE TO A POINT ON THE SOUTHEASTERLY LINE OF SAID PARCEL 102.1, SAID POINT BEING ON A CURVE CONCAVE WESTERLY HAVING A RADIUS OF 265.00 FEET, A RADIAL TO SAID POINT BEARS SOUTH 43° 41' 08" EAST; THENCE ALONG THE SOUTHEASTERLY AND NORTHEASTERLY LINE OF SAID PARCEL THE FOLLOWING COURSES:

NORTHERLY 499.46 FEET ALONG SAID CURVE THROUGH AN ANGLE OF 107° 59' 16"; WESTERLY 166.38 FEET ALONG A COMPOUND CURVE CONCAVE SOUTHERLY HAVING A RADIUS OF 347.72 FEET THROUGH AN ANGLE OF 27° 24' 55"; NORTH 89° 05' 20" WEST 189.89 FEET; SOUTH 70° 54' 40" WEST 29.24 FEET; WESTERLY 115.54 FEET ALONG A CURVE CONCAVE NORTHERLY HAVING A RADIUS OF 240.00 FEET FROM A TANGENT THAT BEARS NORTH 89° 05' 20" WEST THROUGH AN ANGLE OF 27° 34' 55"; NORTH 61° 30' 25" WEST 84.33 FEET; NORTHWESTERLY 263.65 FEET ALONG A CURVE CONCAVE NORTHEASTERLY HAVING A RADIUS OF 840.00 FEET THROUGH AN ANGLE OF 17° 59' 00"; NORTH 43° 31' 25" WEST 158.21 FEET; NORTHWESTERLY 272.89 FEET ALONG A CURVE CONCAVE NORTHEASTERLY HAVING A RADIUS OF 540.00 FEET THROUGH AN ANGLE OF 28° 57' 15"; NORTH 14° 34' 10" WEST 111.53 FEET; NORTHERLY 169.02 FEET ALONG A CURVE CONCAVE EASTERLY HAVING A RADIUS OF 190.00 FEET THROUGH AN ANGLE OF 50° 58' 10" NORTH 36° 24' 00" EAST 95.73 FEET TO THE POINT OF BEGINNING.

EXCEPT THEREFROM THAT PORTION DESCRIBED AS FOLLOWS:

A STRIP OF LAND, 14.00 FEET WIDE, IN LOT 101 OF TRACT NO. 706, IN THE CITY OF NEWPORT BEACH, COUNTY OF ORANGE, STATE OF CALIFORNIA, AS SHOWN ON A MAP RECORDED IN BOOK 21, PAGE 25 OF MISCELLANEOUS MAPS IN THE OFFICE OF THE COUNTY RECORDER OF SAID COUNTY, THE NORTHWESTERLY, AND WESTERLY LINE OF SAID STRIP BEING THE SOUTHEASTERLY, AND EASTERLY BOUNDARY LINE OF PARCEL 1 AS DESCRIBED IN A DEED TO THE ORANGE COUNTY FLOOD CONTROL DISTRICT, RECORDED NOVEMBER 8, 1961 IN BOOK 5906,

PAGE 516 OF OFFICIAL RECORDS IN THE OFFICE OF SAID COUNTY RECORDER.

EXCEPT THEREFROM THAT PORTION LYING SOUTHERLY OF A LINE THAT HAS A BEARING OF N. 75° 25' 50" E. AND PASSES THROUGH A POINT ON THAT CERTAIN COURSE CITED IN SAID DEED AS HAVING A BEARING OF S. 14° 34' 10" E. AND A LENGTH OF 111.53 FEET IN SAID BOUNDARY LINE OF PARCEL 1, SAID POINT BEING DISTANT S. 14° 34' 10" E., 60.00 FEET ALONG SAID COURSE FROM ITS NORTHERLY TERMINUS.

PARCEL 2:

PARCEL NO. 1 OF THAT CERTAIN CERTIFICATE OF COMPLIANCE, NO. 94-2, IN THE CITY OF NEWPORT BEACH, COUNTY OF ORANGE, STATE OF CALIFORNIA, RECORDED MAY 9, 1994 AS INSTRUMENT NO. 94-0318607, OFFICIAL RECORDS.

CALIFORNIA ALL-PURPOSE ACKNOWLEDGMENT

State of California


County of ORANGE } ss.

On February 22, 2000, before me, STEVEN FAINBARG / Notary Public,
Date Name and Title of Officer (e.g., "Jane Doe, Notary Public")

personally appeared ALLAN FAINBARG,
Name(s) of Signer(s)

☒ personally known to me
☐ proved to me on the basis of satisfactory evidence

to be the person(s) whose name(s) is/are subscribed to the within instrument and acknowledged to me that he/she/they executed the same in his/her/their authorized capacity(ies), and that by his/her/their signature(s) on the instrument the person(s), or the entity upon behalf of which the person(s) acted, executed the instrument.



Place Notary Seal Above

WITNESS my hand and official seal.

Steven Fainbarg

Signature of Notary Public

OPTIONAL

Though the information below is not required by law, it may prove valuable to persons relying on the document and could prevent fraudulent removal and reattachment of this form to another document.

Description of Attached Document

Title or Type of Document: GRANT Deed

Document Date: _____ Number of Pages: _____

Signer(s) Other Than Named Above: _____

Capacity(ies) Claimed by Signer

Signer's Name: ALLAN FAINBARG

- ☐ Individual
☐ Corporate Officer — Title(s): _____
☒ Partner — ☐ Limited ☐ General
☐ Attorney in Fact
☒ Trustee
☐ Guardian or Conservator
☐ Other: _____

Signer Is Representing: FAINBARG TRUST

RIGHT THUMBPRINT
OF SIGNER

Top of thumb here



CALIFORNIA ALL-PURPOSE ACKNOWLEDGMENT

State of California

County of

ORANGE

SS.

On February 22, 2000, before me, STEVEN FAINBARG / Notary Public

Date

Name and Title of Officer (e.g., "Jane Doe, Notary Public")

personally appeared RUSSELL E. FLUTER

Name(s) of Signer(s)

☒ personally known to me

☐ proved to me on the basis of satisfactory evidence

to be the person(s) whose name(s) is/are subscribed to the within instrument and acknowledged to me that he/she/they executed the same in his/her/their authorized capacity(ies), and that by his/her/their signature(s) on the instrument the person(s), or the entity upon behalf of which the person(s) acted, executed the instrument.



Place Notary Seal Above

WITNESS my hand and official seal.

Steven Fainbarg

Signature of Notary Public

OPTIONAL

Though the information below is not required by law, it may prove valuable to persons relying on the document and could prevent fraudulent removal and reattachment of this form to another document.

Description of Attached Document

Title or Type of Document:

Document Date: Number of Pages:

Signer(s) Other Than Named Above:

Capacity(ies) Claimed by Signer

Signer's Name:

☒ Individual

☐ Corporate Officer — Title(s):

☒ Partner — ☐ Limited ☐ General

☐ Attorney in Fact

☐ Trustee

☐ Guardian or Conservator

☐ Other:

Signer Is Representing:

RIGHT THUMBPRINT
OF SIGNER

Top of thumb here





CHAIN OF TITLE & **LIEN SEARCHES**

Project Property: 3100 IRVINE AVE
NEWPORT BEACH, CA 92660
Order No: 24031200270-COTEL2
Date Completed: 03/22/2024

Title to the estate or interest covered by this report appears to be vested in:
NEWPORT GOLF CLUB LLC

The following is the current property legal description (See deed for full legal description):

IRVINE SUB BLK 5 LOT 148 POR OF LOT ALSO POR. PAR. 1 OF CERTIFICATE OF COMPLIANCE 94-318607 TR 361

Assessor's Parcel Number(s):
119-200-38

ENVIRONMENTAL LIEN TO 1980 REPORT

Order No: 24031200270-COTEL2

TARGET PROPERTY INFORMATION

ADDRESS

3100 IRVINE AVE
NEWPORT BEACH, CA 92660

RESEARCH SOURCES

RECORDER: ORANGE COUNTY RECORDER'S OFFICE

ASSESSOR: ORANGE COUNTY ASSESSOR'S OFFICE

STATE: CALIFORNIA ENVIRONMENTAL PROTECTION AGENCY

FEDERAL: UNITED STATES ENVIRONMENTAL PROTECTION AGENCY

OTHER: JUDICIAL RECORDS NOT SEARCHED. BASED ON AVAILABLE INFORMATION EVALUATED BY THE TITLE SEARCH PROFESSIONAL, THE JURISDICTION DOES NOT REQUIRE A SEARCH OF JUDICIAL RECORDS IN ORDER TO IDENTIFY ENVIRONMENTAL LIENS.

NOTES: PUBLIC RECORDS OF ORANGE COUNTY, CA WERE SEARCHED FROM JANUARY 1, 1980 TO MARCH 15, 2024, AND NO OTHER DEEDS VESTING TITLE IN THE SUBJECT PROPERTY WERE FOUND OF RECORD DURING THE PERIOD SEARCHED.

ENVIRONMENTAL LIEN TO 1980 REPORT

Order No: 24031200270-COTEL2

ENVIRONMENTAL LIENS

Environmental Lien: ☒ NOT FOUND

ACTIVITY AND USE LIMITATIONS (AULs)

AULs: ☒ NOT FOUND

ENVIRONMENTAL LIEN TO 1980 REPORT

Order No: 24031200270-COTEL2

CHAIN OF TITLE TO 1980

1. Deed Type: GRANT DEED
Deed Date: 11/17/1999
Recorded: 04/05/2000
Grantor: NEWPORT GOLF CLUB PARTNERS
Grantee: NEWPORT GOLF CLUB LLC
Instrument: 200000175932
Notes:

2. Deed Type: GRANT DEED
Deed Date: 05/03/1994
Recorded: 05/25/1994
Grantor: THE IRVINE COMPANY
Grantee: NEWPORT GOLF CLUB PARTNERS
Instrument: 94-0359831
Notes: GRANTOR TOOK TITLE PRIOR TO 1980
RESEARCH CONDUCTED BACK TO 1980. THIS IS THE OLDEST DEED OF RECORD FOUND POST
DECEMBER 31, 1979 (BETWEEN 01/01/1980 AND 05/25/1994).

ENVIRONMENTAL LIEN TO 1980 REPORT

Order No: 24031200270-COTEL2

LEASES AND MISCELLANEOUS

Comments: NONE IDENTIFIED.

ENVIRONMENTAL LIEN TO 1980 REPORT

Order No: 24031200270-COTEL2

The ERIIS Environmental Lien Search Report to 1980 provides results from a search of available current land title records for environmental cleanup liens and other activity and use limitations, such as engineering and institutional controls.

A network of professional, trained researchers, following established procedures, uses client supplied property information to:

- Search for parcel information and / or legal description
- Search for ownership information
- Research official land title documents recorded at jurisdictional agencies such as recorder's office, registries of deeds, county clerks' offices, etc.
- Access copies of deeds to 1980
- Search for environmental encumbrance(s) associated with the deeds
- Provide a copy of any environmental encumbrance(s) based upon a review of keywords in the instrument(s) (title, parties involved and description)
- Provide a copy of the deeds or cite documents reviewed

Thank You for Your Business

Please contact ERIIS at **416-510-5204** or **info@erisinfo.com** with any questions or comments

LIMITATION

This report is neither a guarantee of title, a commitment to insure, or a policy of title insurance. ERIIS – Environmental Risk Information Services does not guarantee nor include any warranty of any kind whether expressed or implied, about the validity of all information included in this report since this information is retrieved as it is recorded from various agencies that make it available. The total liability is limited to the fee paid for this report.



DEED EXHIBIT

RECORDING REQUESTED BY

AND WHEN RECORDED MAIL THIS DEED AND, UNLESS OTHERWISE SHOWN BELOW, MAIL TAX STATEMENT TO:

Name Jill M. Houlahan, Esq.
Street Latham & Watkins
Address 701 B Street, Suite 2100
City & State San Diego, CA 92101
Zip

Title Order No. _____ Escrow No. _____

Recorded in the County of Orange, California
Gary L Granville, Clerk/Recorder



38.00

20000175932 3:37PM 04/05/00

004 00214359 120 31

587 05 0 0.00 6.00 12.00 0.00 20.00 0.00

0.00 0.00

SPACE ABOVE THIS LINE FOR RECORDER'S USE

T 355 Legal (2-94)

Grant Deed

THE UNDERSIGNED GRANTOR(S) DECLARE(S) it is exempt from Documentary Transfer Tax under Cal. Rev. and Transfer Code Section 11923.

DOCUMENTARY TRANSFER TAX IS \$

☐ unincorporated area ☒ City of Newport Beach *change of NAME only.*

Parcel No. _____

☐ computed on full value of interest or property conveyed, or

☐ computed on full value less value of liens or encumbrances remaining at time of sale, and

FOR A VALUABLE CONSIDERATION, receipt of which is hereby acknowledged,

Newport Golf Club Partners

hereby GRANT(S) to

Newport Golf Club LLC

the following described real property in the City of Newport Beach
county of Orange, state of California:

See Exhibit A attached hereto and incorporated herein by this reference
for a description of the real property.

NEWPORT GOLF CLUB PARTNERS

Dated November 17, 1999

STATE OF CALIFORNIA }
COUNTY OF SAN DIEGO } S.S.

On 11-17-99 before me,
L. M. GAUT

a Notary Public in and for said County and State, personally appeared

ELLIOT FEUERSTEIN, TRUSTEE

personally known to me (or proved to me on the basis of satisfactory evidence) to be the person(s) whose name(s) is/are subscribed to the within instrument and acknowledged to me that he/she/they executed the same in his/her/their authorized capacity(ies), and that by his/her/their signature(s) on the instrument the person(s), or the entity upon behalf of which the person(s) acted, executed the instrument.


WITNESS my hand and official seal

Signature [Signature]

[Signature]
Russ Fluter

[Signature]
Allan Fainbarg, Trustee

[Signature]
Elliot Feuerstein, Trustee



MAIL TAX STATEMENTS TO PARTY SHOWN ON FOLLOWING LINE; IF NO PARTY SHOWN, MAIL AS DIRECTED ABOVE

Name

Street Address

City & State

EXHIBIT "A"

LEGAL DESCRIPTION

PARCEL 1:

THAT PORTION OF LOTS 101, 102, 103 AND BIRCH STREET, NOW ABANDONED, AS SHOWN ON A MAP OF TRACT NO. 706 FILED IN BOOK 21, PAGE 25, MISCELLANEOUS MAPS IN THE OFFICE OF THE COUNTY RECORDER OF SAID COUNTY, DESCRIBED AS FOLLOWS:

BEGINNING AT THE INTERSECTION OF THE SOUTHWESTERLY LINE OF MESA DRIVE, AS SHOWN ON SAID MAP WITH THE SOUTHEASTERLY LINE OF THE SANTA ANA-DELHI CHANNEL AS DESCRIBED IN PARCEL 102.1 IN A DEED RECORDED IN BOOK 1804, PAGE 432, OFFICIAL RECORDS OF SAID COUNTY; THENCE ALONG THE SOUTHWESTERLY LINE OF SAID MESA DRIVE THE FOLLOWING COURSES:

SOUTH 50° 11' 45" EAST 552.93 FEET; SOUTH 64° 06' 15" EAST 323.14 FEET; SOUTH 69° 36' 15" EAST 423.89 FEET; SOUTHEASTERLY 214.81 FEET ALONG A CURVE CONCAVE SOUTHWESTERLY HAVING A RADIUS OF 192.28 FEET THROUGH AN ANGLE OF 64° 00' 30" SOUTH 5° 35' 45" EAST 168.18 FEET; SOUTHEASTERLY 134.95 FEET ALONG A CURVE CONCAVE NORTHEASTERLY HAVING A RADIUS OF 173.37 FEET THROUGH AN ANGLE OF 44° 36' 00"; SOUTH 50° 11' 45" EAST 30.00 FEET TO THE NORTHWESTERLY LINE OF THE LAND DESCRIBED IN A DEED RECORDED IN BOOK 2207 PAGE 196, OF SAID OFFICIAL RECORDS; THENCE SOUTH 39° 48' 15" WEST 100.21 FEET ALONG SAID NORTHWESTERLY LINE TO THE BEGINNING OF A CURVE THEREIN CONCAVE NORTHWESTERLY HAVING A RADIUS OF 500.00 FEET; THENCE SOUTHWESTERLY 146.52 FEET ALONG SAID CURVE THROUGH AN ANGLE OF 16° 47' 23"; THENCE SOUTH 56° 35' 38" WEST 188.60 FEET ALONG SAID NORTHWESTERLY LINE TO A POINT ON THE SOUTHEASTERLY LINE OF SAID PARCEL 102.1, SAID POINT BEING ON A CURVE CONCAVE WESTERLY HAVING A RADIUS OF 265.00 FEET, A RADIAL TO SAID POINT BEARS SOUTH 43° 41' 08" EAST; THENCE ALONG THE SOUTHEASTERLY AND NORTHEASTERLY LINE OF SAID PARCEL THE FOLLOWING COURSES:

NORTHERLY 499.46 FEET ALONG SAID CURVE THROUGH AN ANGLE OF 107° 59' 16"; WESTERLY 166.38 FEET ALONG A COMPOUND CURVE CONCAVE SOUTHERLY HAVING A RADIUS OF 347.72 FEET THROUGH AN ANGLE OF 27° 24' 55"; NORTH 89° 05' 20" WEST 189.89 FEET; SOUTH 70° 54' 40" WEST 29.24 FEET; WESTERLY 115.54 FEET ALONG A CURVE CONCAVE NORTHERLY HAVING A RADIUS OF 240.00 FEET FROM A TANGENT THAT BEARS NORTH 89° 05' 20" WEST THROUGH AN ANGLE OF 27° 34' 55"; NORTH 61° 30' 25" WEST 84.33 FEET; NORTHWESTERLY 263.65 FEET ALONG A CURVE CONCAVE NORTHEASTERLY HAVING A RADIUS OF 840.00 FEET THROUGH AN ANGLE OF 17° 59' 00"; NORTH 43° 31' 25" WEST 158.21 FEET; NORTHWESTERLY 272.89 FEET ALONG A CURVE CONCAVE NORTHEASTERLY HAVING A RADIUS OF 540.00 FEET THROUGH AN ANGLE OF 28° 57' 15"; NORTH 14° 34' 10" WEST 111.53 FEET; NORTHERLY 169.02 FEET ALONG A CURVE CONCAVE EASTERLY HAVING A RADIUS OF 190.00 FEET THROUGH AN ANGLE OF 50° 58' 10" NORTH 36° 24' 00" EAST 95.73 FEET TO THE POINT OF BEGINNING.

EXCEPT THEREFROM THAT PORTION DESCRIBED AS FOLLOWS:

A STRIP OF LAND, 14.00 FEET WIDE, IN LOT 101 OF TRACT NO. 706, IN THE CITY OF NEWPORT BEACH, COUNTY OF ORANGE, STATE OF CALIFORNIA, AS SHOWN ON A MAP RECORDED IN BOOK 21, PAGE 25 OF MISCELLANEOUS MAPS IN THE OFFICE OF THE COUNTY RECORDER OF SAID COUNTY, THE NORTHWESTERLY, AND WESTERLY LINE OF SAID STRIP BEING THE SOUTHEASTERLY, AND EASTERLY BOUNDARY LINE OF PARCEL 1 AS DESCRIBED IN A DEED TO THE ORANGE COUNTY FLOOD CONTROL DISTRICT, RECORDED NOVEMBER 8, 1961 IN BOOK 5906,

PAGE 516 OF OFFICIAL RECORDS IN THE OFFICE OF SAID COUNTY RECORDER.

EXCEPT THEREFROM THAT PORTION LYING SOUTHERLY OF A LINE THAT HAS A BEARING OF N. 75° 25' 50" E. AND PASSES THROUGH A POINT ON THAT CERTAIN COURSE CITED IN SAID DEED AS HAVING A BEARING OF S. 14° 34' 10" E. AND A LENGTH OF 111.53 FEET IN SAID BOUNDARY LINE OF PARCEL 1, SAID POINT BEING DISTANT S. 14° 34' 10" E., 60.00 FEET ALONG SAID COURSE FROM ITS NORTHERLY TERMINUS.

PARCEL 2:

PARCEL NO. 1 OF THAT CERTAIN CERTIFICATE OF COMPLIANCE, NO. 94-2, IN THE CITY OF NEWPORT BEACH, COUNTY OF ORANGE, STATE OF CALIFORNIA, RECORDED MAY 9, 1994 AS INSTRUMENT NO. 94-0318607, OFFICIAL RECORDS.

CALIFORNIA ALL-PURPOSE ACKNOWLEDGMENT

State of California


County of ORANGE } ss.

On February 22, 2000, before me, STEVEN FAINBARG / Notary Public,
Date Name and Title of Officer (e.g., "Jane Doe, Notary Public")

personally appeared ALLAN FAINBARG,
Name(s) of Signer(s)

☒ personally known to me
☐ proved to me on the basis of satisfactory evidence

to be the person(s) whose name(s) is/are subscribed to the within instrument and acknowledged to me that he/she/they executed the same in his/her/their authorized capacity(ies), and that by his/her/their signature(s) on the instrument the person(s), or the entity upon behalf of which the person(s) acted, executed the instrument.



Place Notary Seal Above

WITNESS my hand and official seal.

Steven Fainbarg

Signature of Notary Public

OPTIONAL

Though the information below is not required by law, it may prove valuable to persons relying on the document and could prevent fraudulent removal and reattachment of this form to another document.

Description of Attached Document

Title or Type of Document: GRANT Deed

Document Date: _____ Number of Pages: _____

Signer(s) Other Than Named Above: _____

Capacity(ies) Claimed by Signer

Signer's Name: ALLAN FAINBARG

- ☐ Individual
☐ Corporate Officer — Title(s): _____
☒ Partner — ☐ Limited ☐ General
☐ Attorney in Fact
☒ Trustee
☐ Guardian or Conservator
☐ Other: _____

Signer Is Representing: FAINBARG TRUST

RIGHT THUMBPRINT
OF SIGNER

Top of thumb here



CALIFORNIA ALL-PURPOSE ACKNOWLEDGMENT

State of California

County of

ORANGE

SS.

On February 22, 2000, before me, STEVEN FAINBARG / Notary Public

Date

Name and Title of Officer (e.g., "Jane Doe, Notary Public")

personally appeared RUSSELL E. FLUTER

Name(s) of Signer(s)

☒ personally known to me

☐ proved to me on the basis of satisfactory evidence

to be the person(s) whose name(s) is/are subscribed to the within instrument and acknowledged to me that he/she/they executed the same in his/her/their authorized capacity(ies), and that by his/her/their signature(s) on the instrument the person(s), or the entity upon behalf of which the person(s) acted, executed the instrument.



Place Notary Seal Above

WITNESS my hand and official seal.

Steven Fainbarg

Signature of Notary Public

OPTIONAL

Though the information below is not required by law, it may prove valuable to persons relying on the document and could prevent fraudulent removal and reattachment of this form to another document.

Description of Attached Document

Title or Type of Document:

Document Date: Number of Pages:

Signer(s) Other Than Named Above:

Capacity(ies) Claimed by Signer

Signer's Name:

☒ Individual

☐ Corporate Officer — Title(s):

☒ Partner — ☐ Limited ☐ General

☐ Attorney in Fact

☐ Trustee

☐ Guardian or Conservator

☐ Other:

Signer Is Representing:

RIGHT THUMBPRINT
OF SIGNER

Top of thumb here





HISTORICAL AERIALS

Project Property: 72NBI
3100 Irvine Avenue
Newport Beach CA 92660
Project No: 72NBI:1-1
Requested By: Orion Environmental, Inc.
Order No: 24031200270
Date Completed: March 14, 2024

Aerial Maps included in this report are produced by the sources listed above and are to be used for research purposes including a phase I report. Maps are not to be resold as commercial property. ERIS provides no warranty of accuracy or liability. The information contained in this report has been produced using aerial photos listed in above sources by ERIS Information Inc. (in the US) and ERIS Information Limited Partnership (in Canada), both doing business as 'ERIS'. The maps contained in this report do not purport to be and do not constitute a guarantee of the accuracy of the information contained herein. Although ERIS has endeavored to present information that is accurate, ERIS disclaims, any and all liability for any errors, omissions, or inaccuracies in such information and data, whether attributable to inadvertence, negligence or otherwise, and for any consequences arising therefrom. Liability on the part of ERIS is limited to the monetary value paid for this report.

Environmental Risk Information Services

A division of Glacier Media Inc.

1.866.517.5204 | info@erisinfo.com | erisinfo.com

Date	Source	Scale	Comments
2022	Maxar Technologies	1" = 500'	
2020	United States Department of Agriculture	1" = 500'	
2018	United States Department of Agriculture	1" = 500'	
2016	United States Department of Agriculture	1" = 500'	
2014	United States Department of Agriculture	1" = 500'	
2012	United States Department of Agriculture	1" = 500'	
2010	United States Department of Agriculture	1" = 500'	
2009	United States Department of Agriculture	1" = 500'	
2005	United States Department of Agriculture	1" = 500'	
2002	United States Geological Survey	1" = 500'	
1995	United States Geological Survey	1" = 500'	
1989	United States Geological Survey	1" = 500'	
1981	Private	1" = 500'	
1974	United States Geological Survey	1" = 500'	
1972	United States Geological Survey	1" = 500'	
1968	Private	1" = 500'	
1963	United States Geological Survey	1" = 500'	
1953	Agricultural Stabilization & Conserv. Service	1" = 500'	
1947	Fairchild	1" = 500'	
1938	Agricultural Stabilization & Conserv. Service	1" = 500'	
1931	Fairchild	1" = 500'	
1927	Fairchild	1" = 500'	

Environmental Risk Information Services

A division of Glacier Media Inc.

1.866.517.5204 | info@erisinfo.com | erisinfo.com

500
Feet

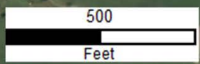


Year: 2022
Source: MAXAR
Scale: 1" = 500'
Comment:

Address: 3100 Irvine Avenue, Newport Beach, CA
Approx Center: -117.88139204,33.6588168

Order No: 24031200270





Year: 2020
Source: USDA
Scale: 1" = 500'
Comment:

Address: 3100 Irvine Avenue, Newport Beach, CA
Approx Center: -117.88139204,33.6588168

Order No: 24031200270



500
Feet



Year: 2018
Source: USDA
Scale: 1" = 500'
Comment:

Address: 3100 Irvine Avenue, Newport Beach, CA
Approx Center: -117.88139204,33.6588168

Order No: 24031200270



500
Feet



Year: 2016
Source: USDA
Scale: 1" = 500'
Comment:

Address: 3100 Irvine Avenue, Newport Beach, CA
Approx Center: -117.88139204,33.6588168

Order No: 24031200270



500
Feet



Year: 2014
Source: USDA
Scale: 1" = 500'
Comment:

Address: 3100 Irvine Avenue, Newport Beach, CA
Approx Center: -117.88139204,33.6588168

Order No: 24031200270



500
Feet



Year: 2012
Source: USDA
Scale: 1" = 500'
Comment:

Address: 3100 Irvine Avenue, Newport Beach, CA
Approx Center: -117.88139204,33.6588168

Order No: 24031200270



500
Feet



Year: 2010
Source: USDA
Scale: 1" = 500'
Comment:

Address: 3100 Irvine Avenue, Newport Beach, CA
Approx Center: -117.88139204,33.6588168

Order No: 24031200270





Year: 2009
Source: USDA
Scale: 1" = 500'
Comment:

Address: 3100 Irvine Avenue, Newport Beach, CA
Approx Center: -117.88139204,33.6588168

Order No: 24031200270



500
Feet



Year: 2005
Source: USDA
Scale: 1" = 500'
Comment:

Address: 3100 Irvine Avenue, Newport Beach, CA
Approx Center: -117.88139204,33.6588168

Order No: 24031200270



500
Feet

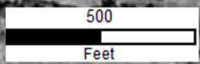


Year: 2002
Source: USGS
Scale: 1" = 500'
Comment:

Address: 3100 Irvine Avenue, Newport Beach, CA
Approx Center: -117.88139204,33.6588168

Order No: 24031200270






Year: 1995
Source: USGS
Scale: 1" = 500'
Comment:

Address: 3100 Irvine Avenue, Newport Beach, CA
Approx Center: -117.88139204,33.6588168

Order No: 24031200270



500
Feet

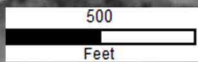


Year: 1989
Source: USGS
Scale: 1" = 500'
Comment:

Address: 3100 Irvine Avenue, Newport Beach, CA
Approx Center: -117.88139204,33.6588168

Order No: 24031200270





Year: 1981
Source: Private
Scale: 1" = 500'
Comment:

Address: 3100 Irvine Avenue, Newport Beach, CA
Approx Center: -117.88139204,33.6588168

Order No: 24031200270



500
Feet



Year: 1974
Source: USGS
Scale: 1" = 500'
Comment:

Address: 3100 Irvine Avenue, Newport Beach, CA
Approx Center: -117.88139204,33.6588168


Order No: 24031200270





Order No: 24031200270



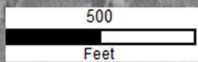


Year: 1968
Source: Private
Scale: 1" = 500'
Comment:

Address: 3100 Irvine Avenue, Newport Beach, CA
Approx Center: -117.88139204,33.6588168

Order No: 24031200270





Year: 1963
Source: USGS
Scale: 1" = 500'
Comment:

Address: 3100 Irvine Avenue, Newport Beach, CA
Approx Center: -117.88139204,33.6588168

Order No: 24031200270



500
Feet



Year: 1953
Source: ASCS
Scale: 1" = 500'
Comment:

Address: 3100 Irvine Avenue, Newport Beach, CA
Approx Center: -117.88139204,33.6588168

Order No: 24031200270



500
Feet

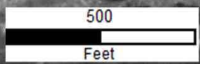


Year: 1947
Source: FAIRCHILD
Scale: 1" = 500'
Comment:

Address: 3100 Irvine Avenue, Newport Beach, CA
Approx Center: -117.88139204,33.6588168

Order No: 24031200270





Year: 1938
Source: ASCS
Scale: 1" = 500'
Comment:

Address: 3100 Irvine Avenue, Newport Beach, CA
Approx Center: -117.88139204,33.6588168

Order No: 24031200270



500
Feet



Year: 1931
Source: FAIRCHILD
Scale: 1" = 500'
Comment:

Address: 3100 Irvine Avenue, Newport Beach, CA
Approx Center: -117.88139204,33.6588168

Order No: 24031200270



500
Feet



Year: 1927
Source: FAIRCHILD
Scale: 1" = 500'
Comment:

Address: 3100 Irvine Avenue, Newport Beach, CA
Approx Center: -117.88139204,33.6588168

Order No: 24031200270





TOPOGRAPHIC MAPS

Project Property: 72NBI
3100 Irvine Avenue
Newport Beach CA 92660

Project No: 72NBI:1-1

Requested By: Orion Environmental, Inc.

Order No: 24031200270

Date Completed: March 12, 2024

Environmental Risk Information Services

A division of Glacier Media Inc.

1.866.517.5204 | info@erisinfo.com | erisinfo.com

We have searched USGS collections of current topographic maps and historical topographic maps for the project property. Below is a list of maps found for the project property and adjacent area. Maps are from 7.5 and 15 minute topographic map series, if available.

Year	Map Series
2022	7.5
2018	7.5
2015	7.5
1981	7.5
1974	7.5
1972	7.5
1965	7.5
1951	7.5
1949	7.5
1935	7.5
1932	7.5
1942	15
1901	15
1896	15

Topographic Map Symbolology for the maps may be available in the following documents:

Pre-1947

[Page 223 of 1918 Topographic Instructions](#)

[Page 130 of 1928 Topographic Instructions](#)

1947-2009

[Topographic Map Symbols](#)

2009-present

[US Topo Map Symbols](#)

Topographic Maps included in this report are produced by the USGS and are to be used for research purposes including a phase I report. Maps are not to be resold as commercial property.

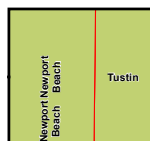
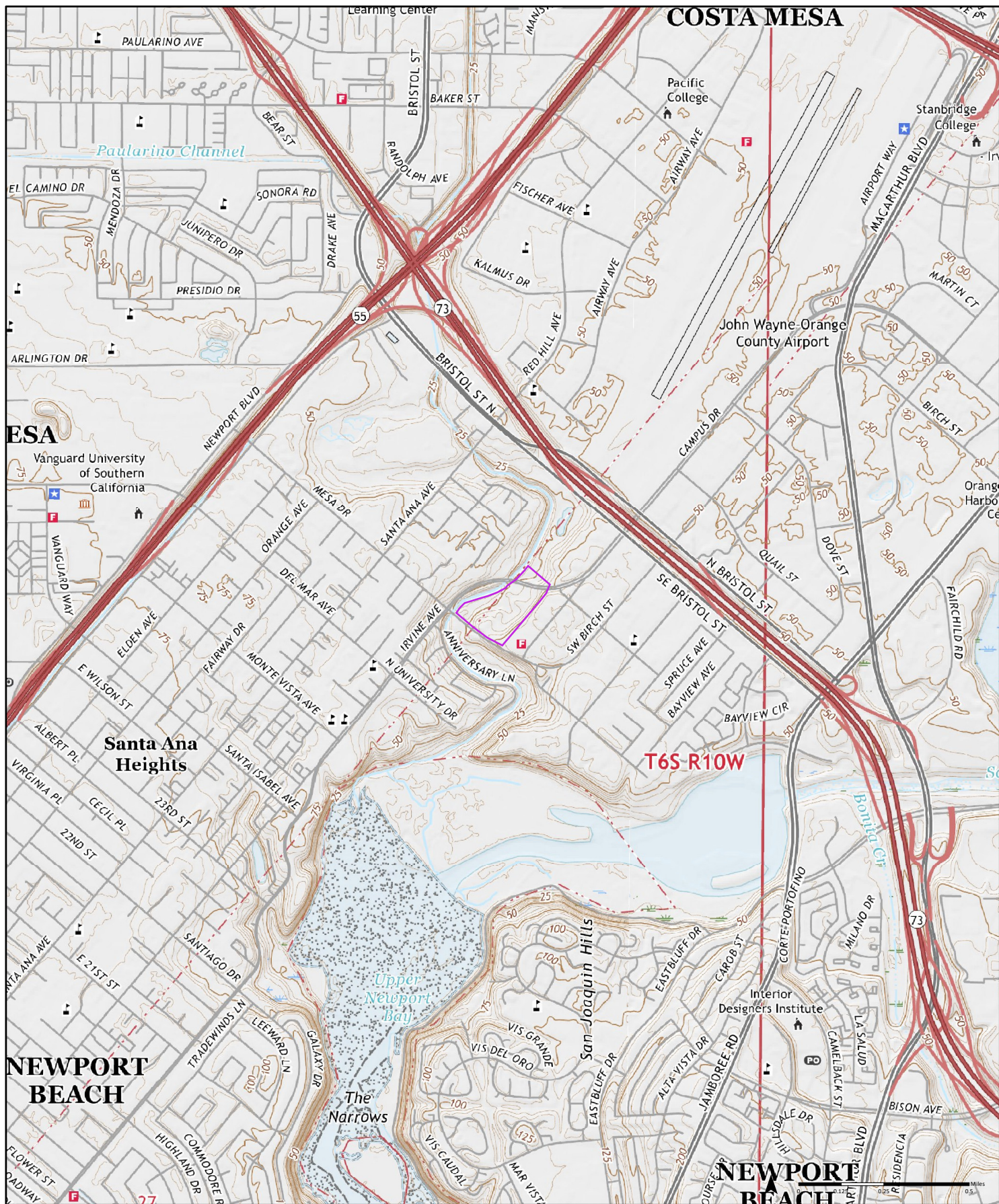
No warranty of Accuracy or Liability for ERIS: The information contained in this report has been produced by ERIS Information Inc.(in the US) and ERIS Information Limited Partnership (in Canada), both doing business as 'ERIS', using Topographic Maps produced by the USGS.

This maps contained herein does not purport to be and does not constitute a guarantee of the accuracy of the information contained herein. Although ERIS has endeavored to present you with information that is accurate, ERIS disclaims, any and all liability for any errors, omissions, or inaccuracies in such information and data, whether attributable to inadvertence, negligence or otherwise, and for any consequences arising therefrom. Liability on the part of ERIS is limited to the monetary value paid for this report.

Environmental Risk Information Services

A division of Glacier Media Inc.

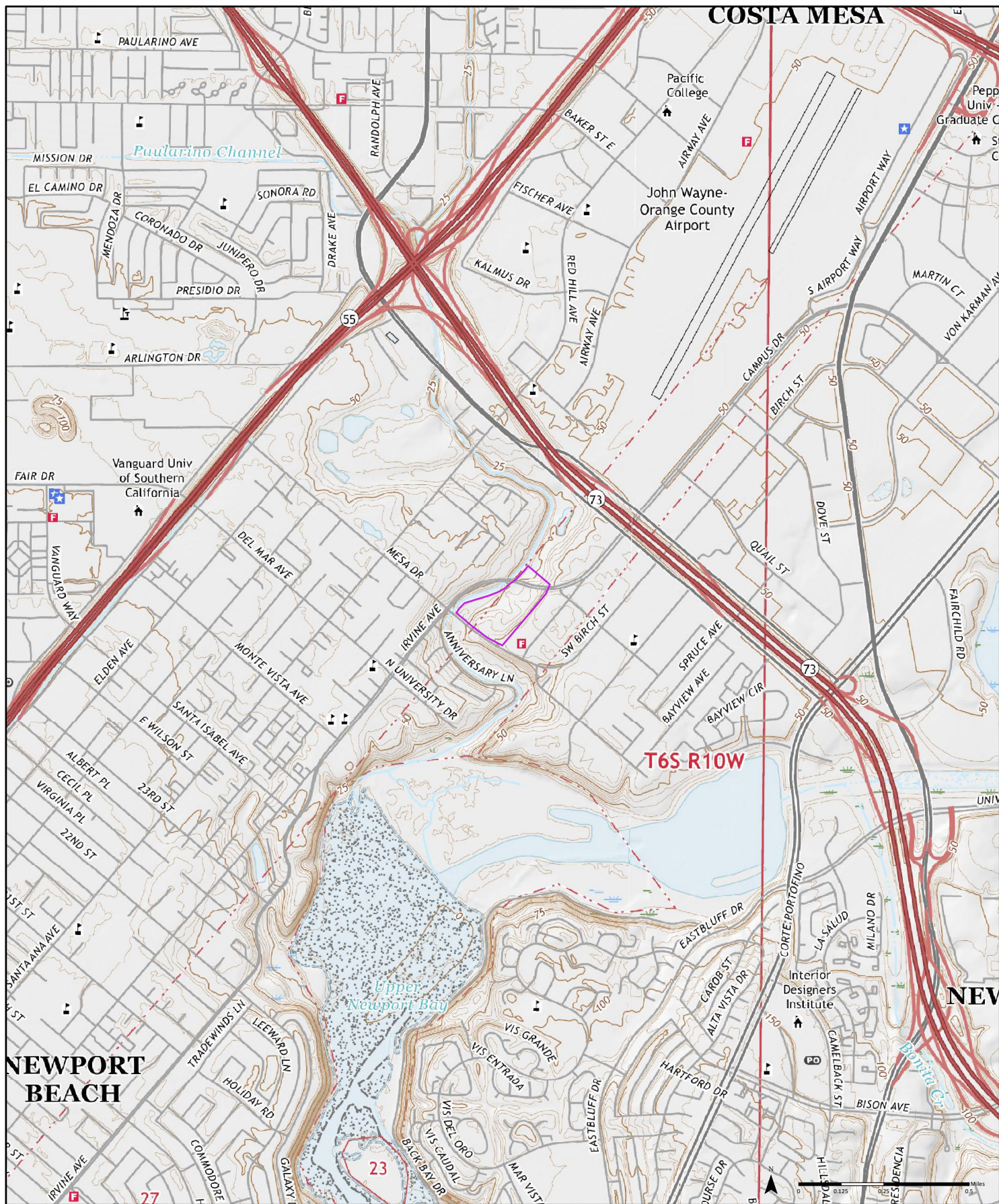
1.866.517.5204 | info@erisinfo.com | erisinfo.com



Available Quadrangle(s): Newport Beach, CA
Tustin, CA

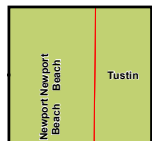
Source: USGS 7.5 Minute Topographic Map





2018

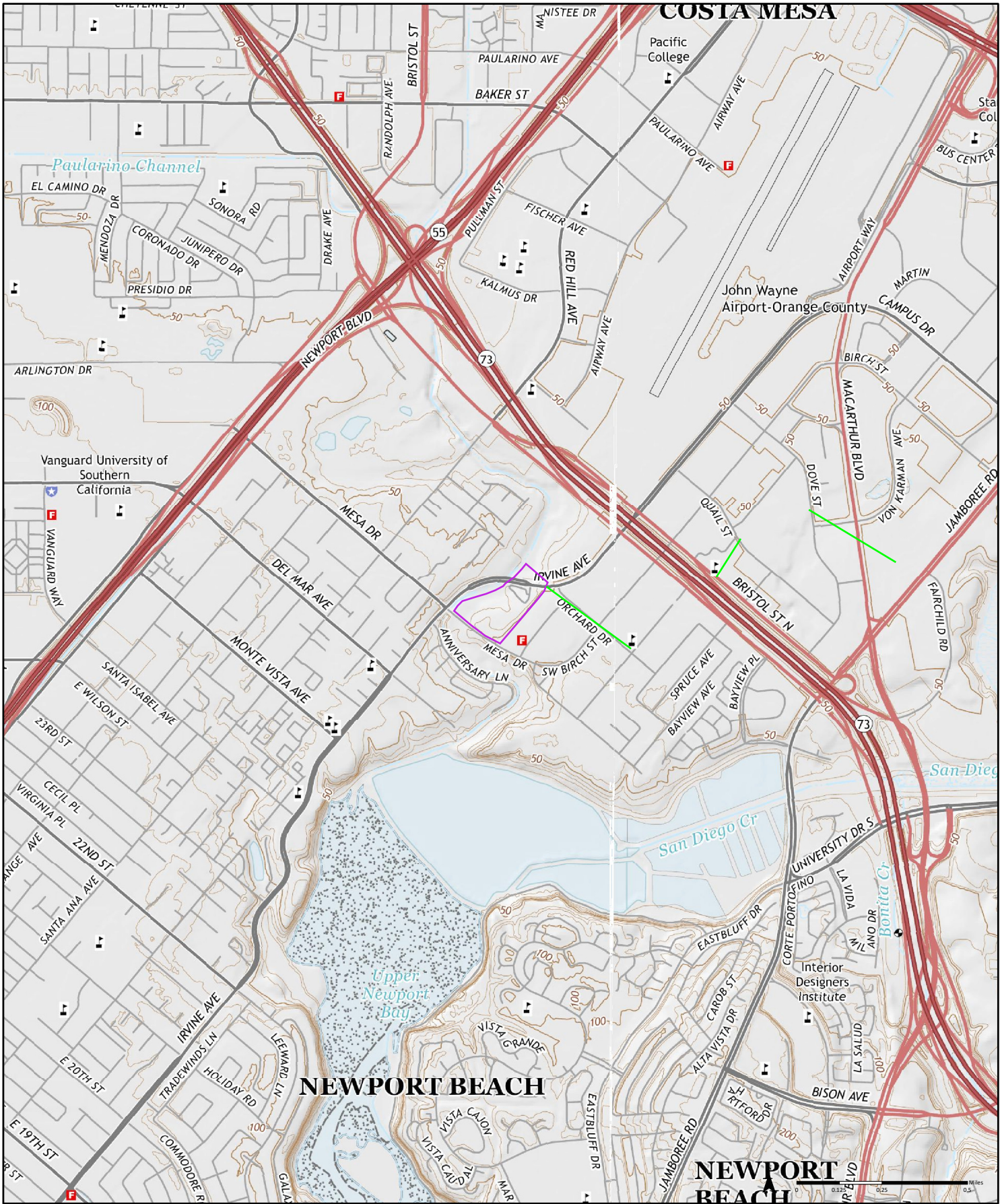
Order No. 24031200270



Available Quadrangle(s): Newport Beach, CA
Tustin, CA

Source: USGS 7.5 Minute Topographic Map





2015 Order No. 24031200270

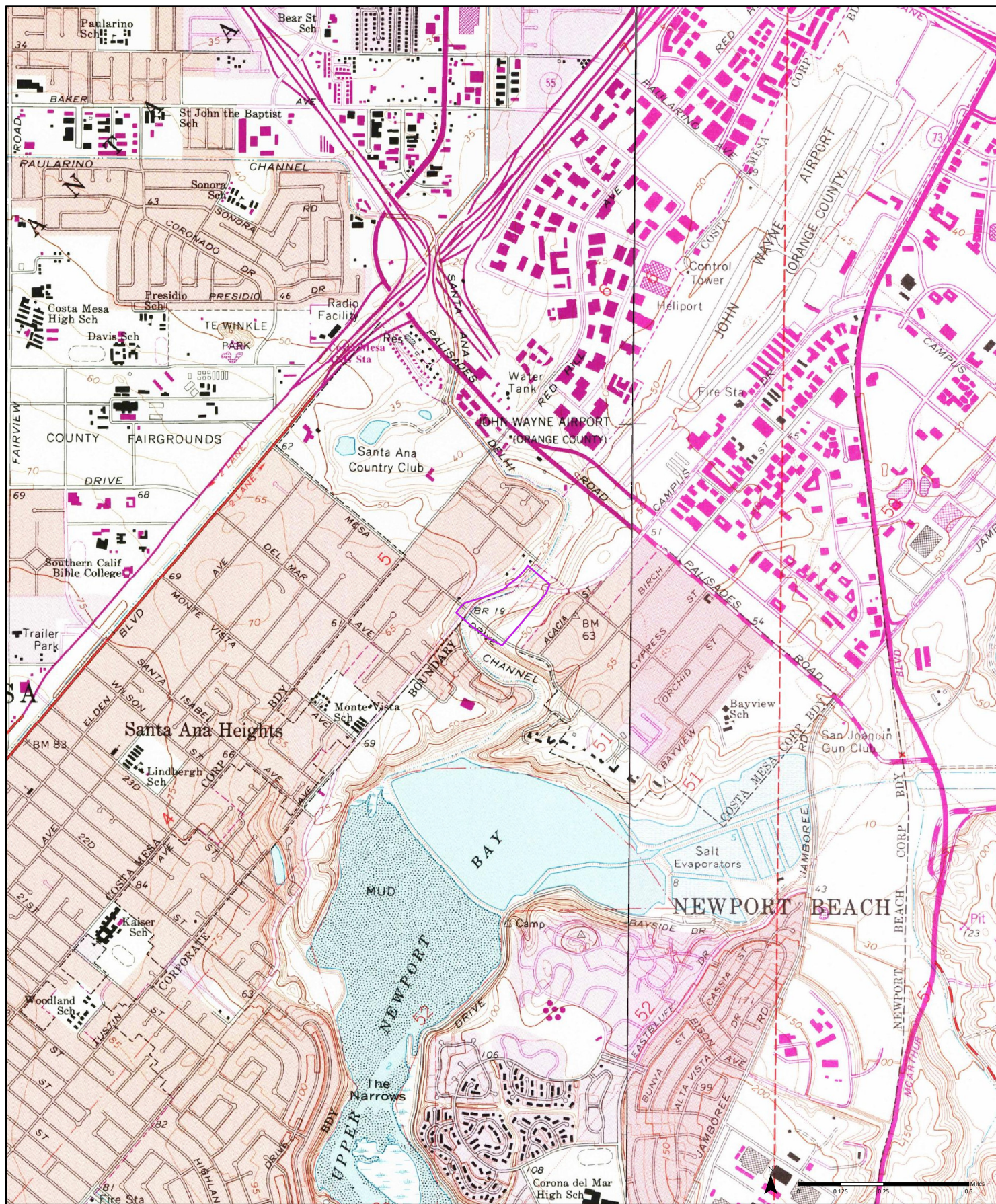
Newport Beach

Tustin

Available Quadrangle(s): Newport Beach, CA
Tustin, CA



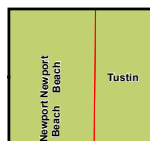
Source: USGS 7.5 Minute Topographic Map



1981

(1-1974) Aerial Photo Year: 1974
 (2-1981) Aerial Photo Year: 1978
 (3-1981) Aerial Photo Year: 1978
 Photo Revision Year: 1981

Order No. 24031200270



Available Quadrangle(s): Costa Mesa, CA(1-1974)
 Newport Beach, CA(3-1981)
 Tustin, CA(2-1981)

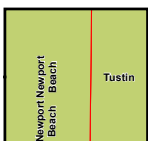




1974

(1-1974) Aerial Photo Year: 1974 (2-1974) Aerial Photo Year: 1974 (3-1972) Aerial Photo Year: 1972
Photo Revision Year: 1972

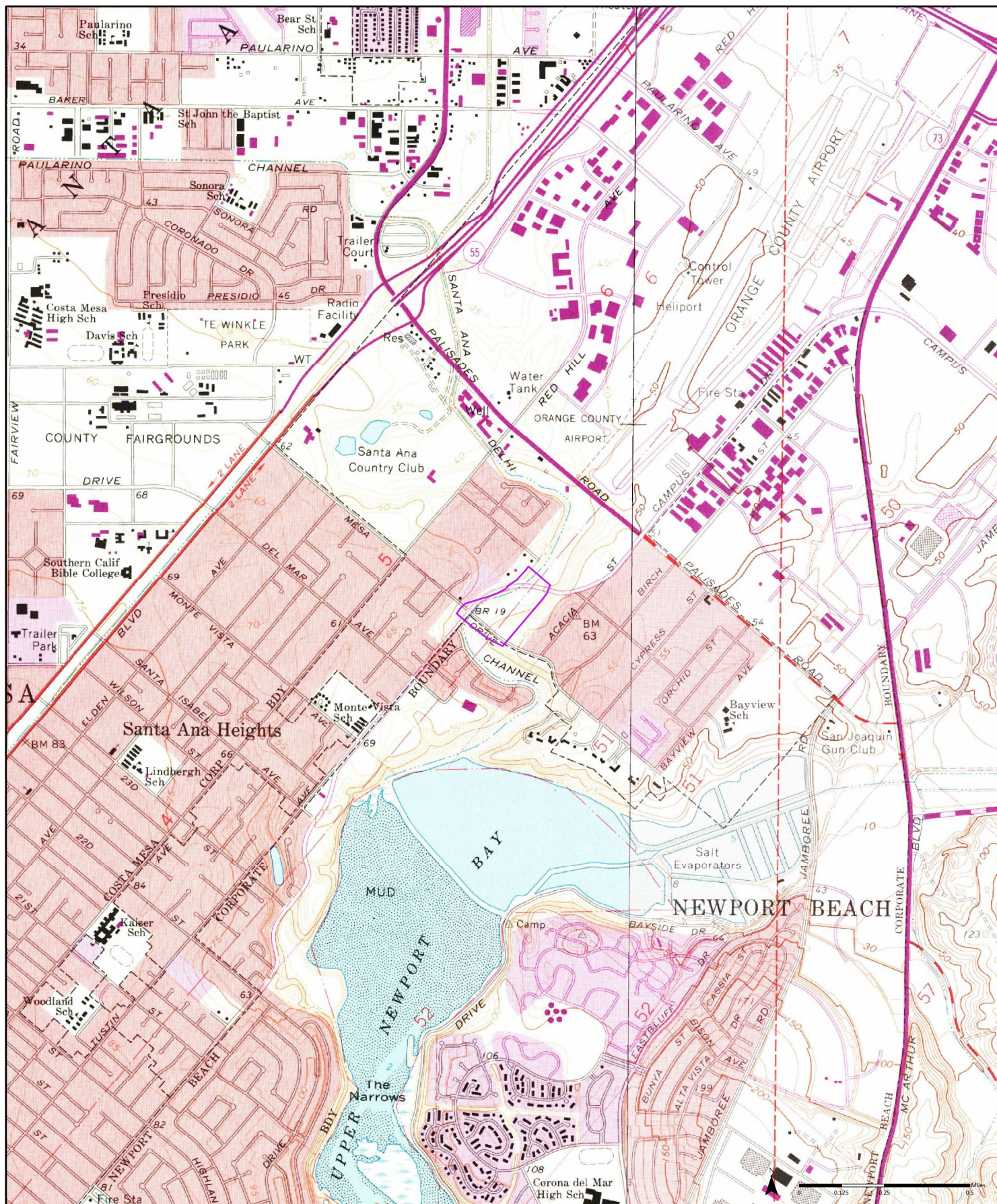
Order No. 24031200270



Available Quadrangle(s): Costa Mesa, CA(2-1974)
Newport Beach, CA(3-1972)
Tustin, CA(1-1974)

Source: USGS 7.5 Minute Topographic Map



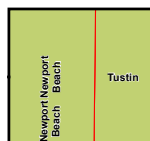


1972

(1-1972) Aerial Photo Year: 1972
Photo Revision Year: 1972

(2-1972) Aerial Photo Year: 1972
Photo Revision Year: 1972

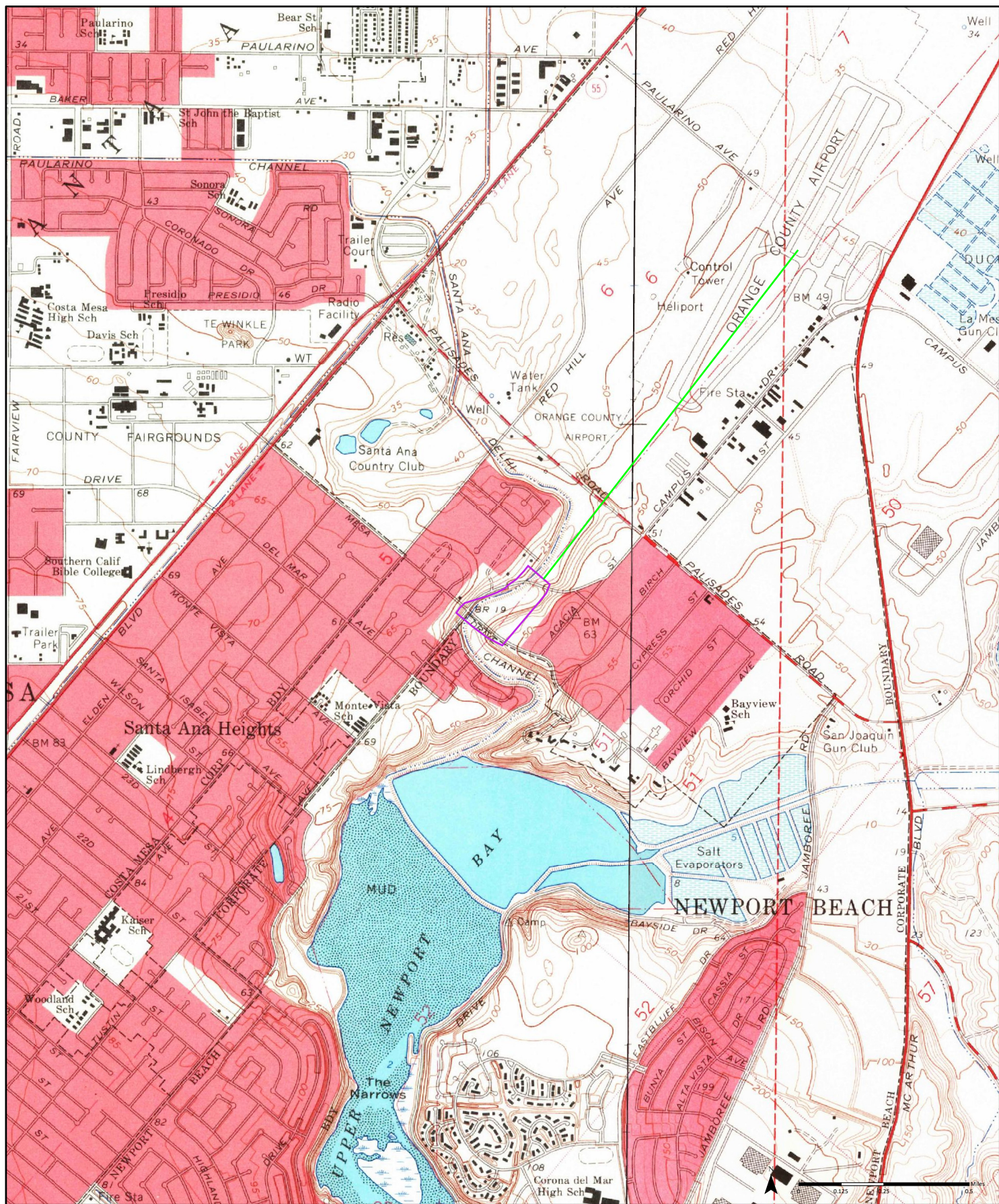
Order No. 24031200270



Available Quadrangle(s): Newport Beach, CA(2-1972)
Tustin, CA(1-1972)

Source: USGS 7.5 Minute Topographic Map

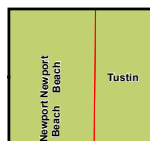




1965

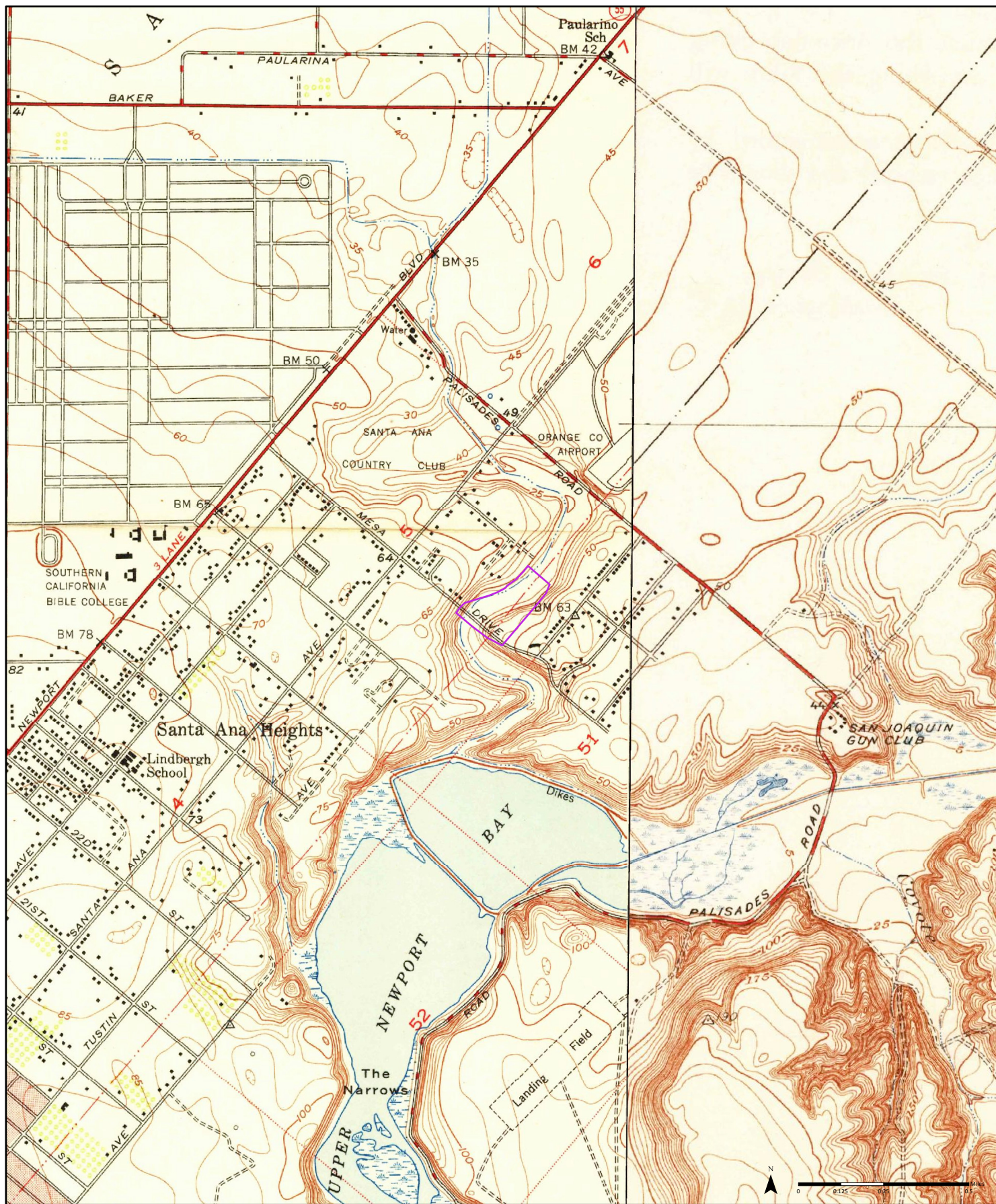
(1-1965) Aerial Photo Year: 1963 (2-1965) Aerial Photo Year: 1963

Order No. 24031200270



Available Quadrangle(s): Newport Beach, CA(2-1965)
Tustin, CA(1-1965)

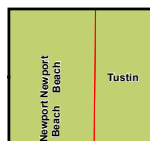
Source: USGS 7.5 Minute Topographic Map



1951

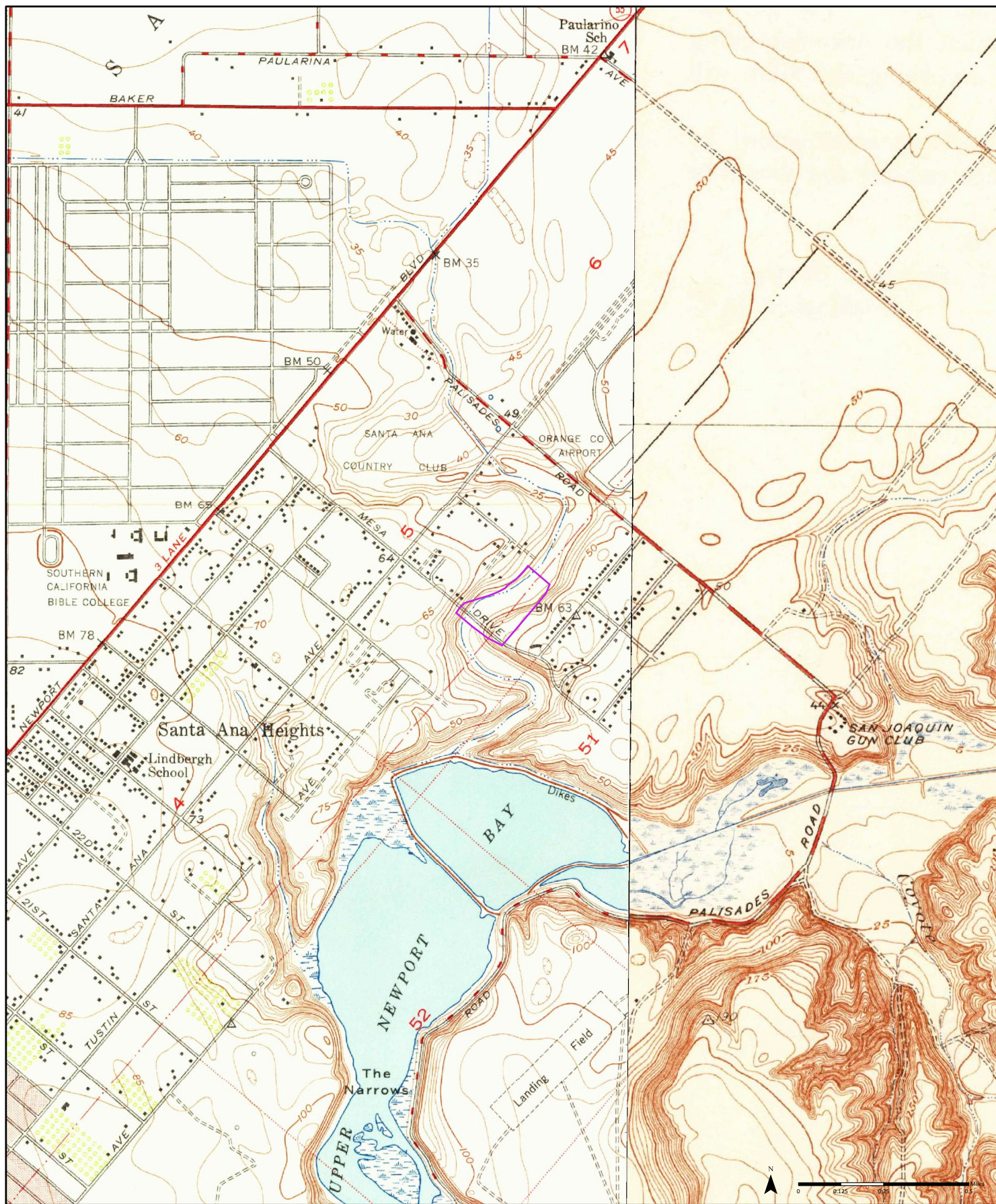
(1-1951)
Aerial Photo Year: 1947

Order No. 24031200270



Available Quadrangle(s): Newport Beach, CA (1-1951)
Tustin, CA

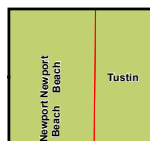
Source: USGS 7.5 Minute Topographic Map



1949

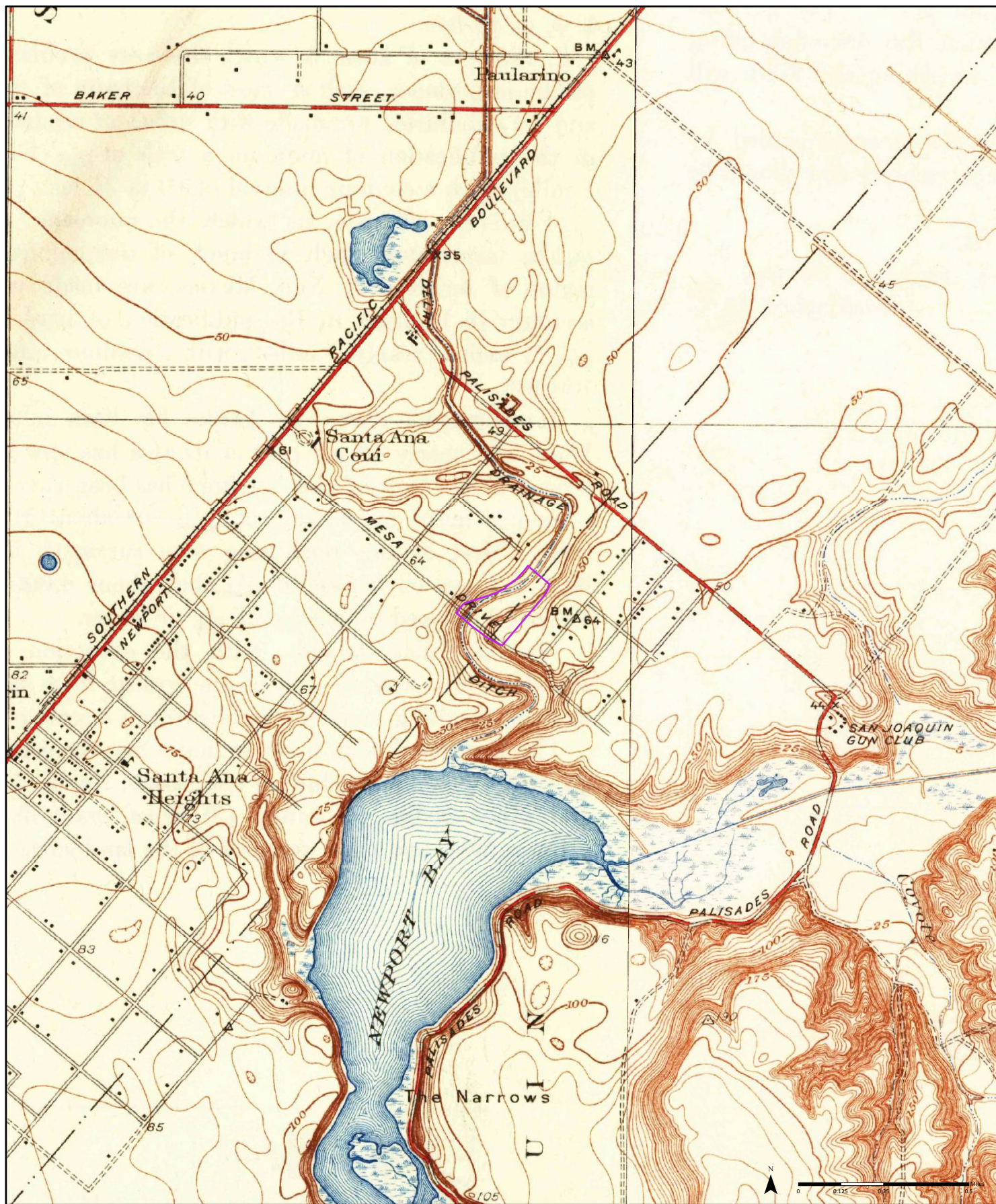
(1-1949)
Aerial Photo Year: 1947

Order No. 24031200270



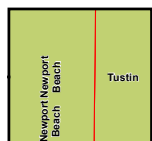
Available Quadrangle(s): Newport Beach, CA(1-1949)
Tustin, CA

Source: USGS 7.5 Minute Topographic Map



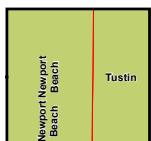
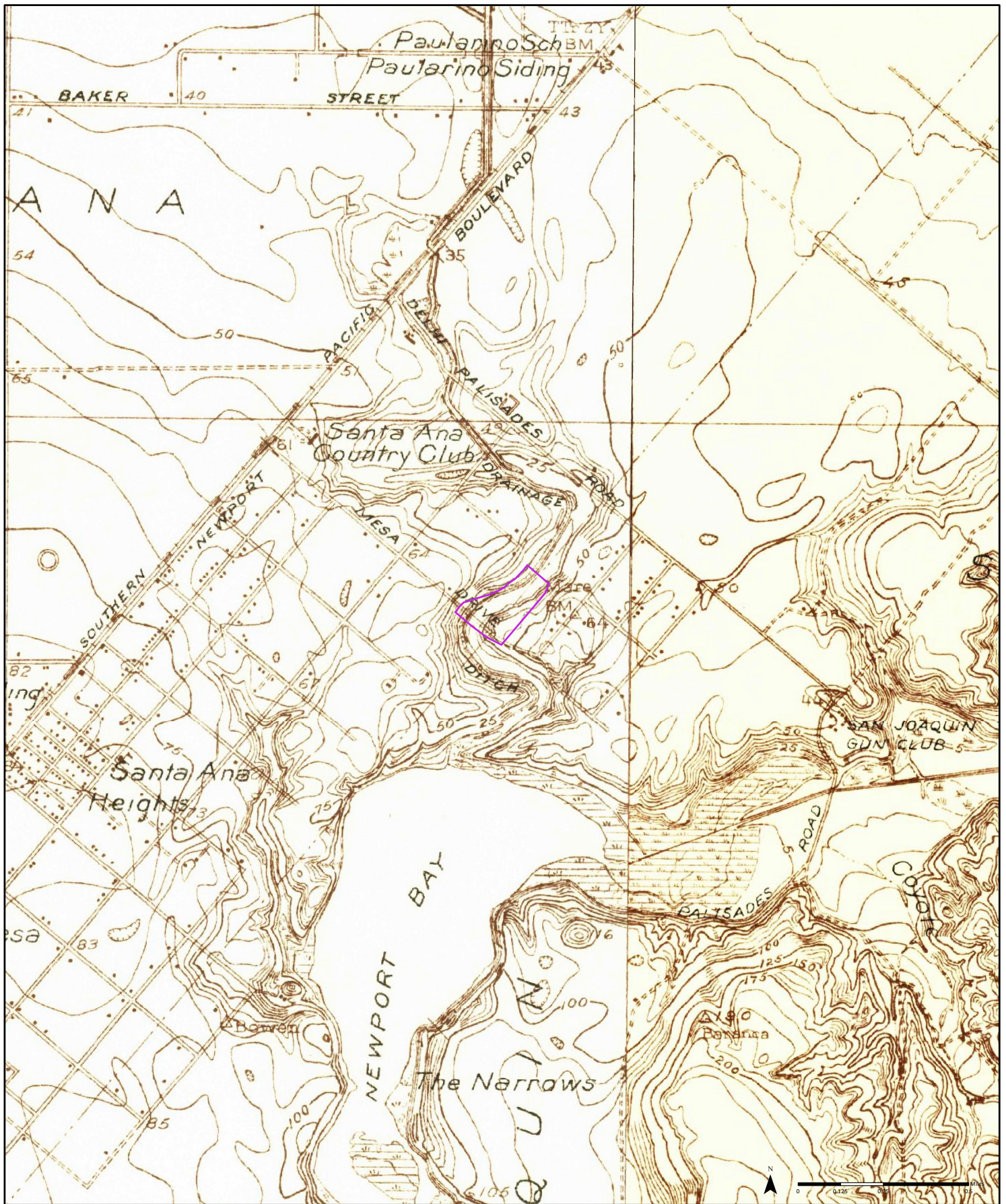
1935

Order No. 24031200270



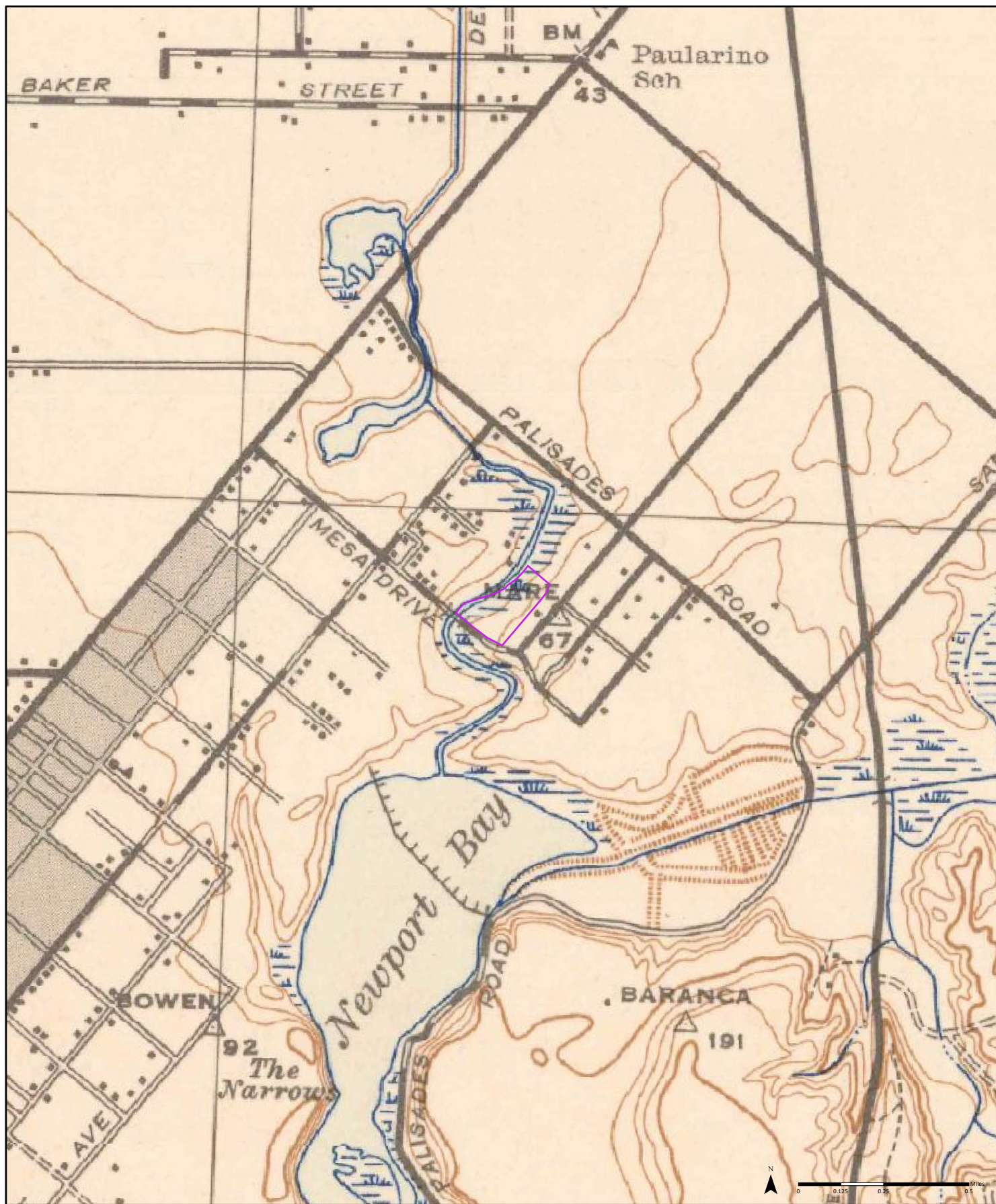
Available Quadrangle(s): Newport Beach, CA
Tustin, CA

Source: USGS 7.5 Minute Topographic Map



Available Quadrangle(s): Newport Beach, CA
Tustin, CA

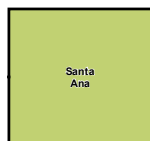
Source: USGS 7.5 Minute Topographic Map



1942

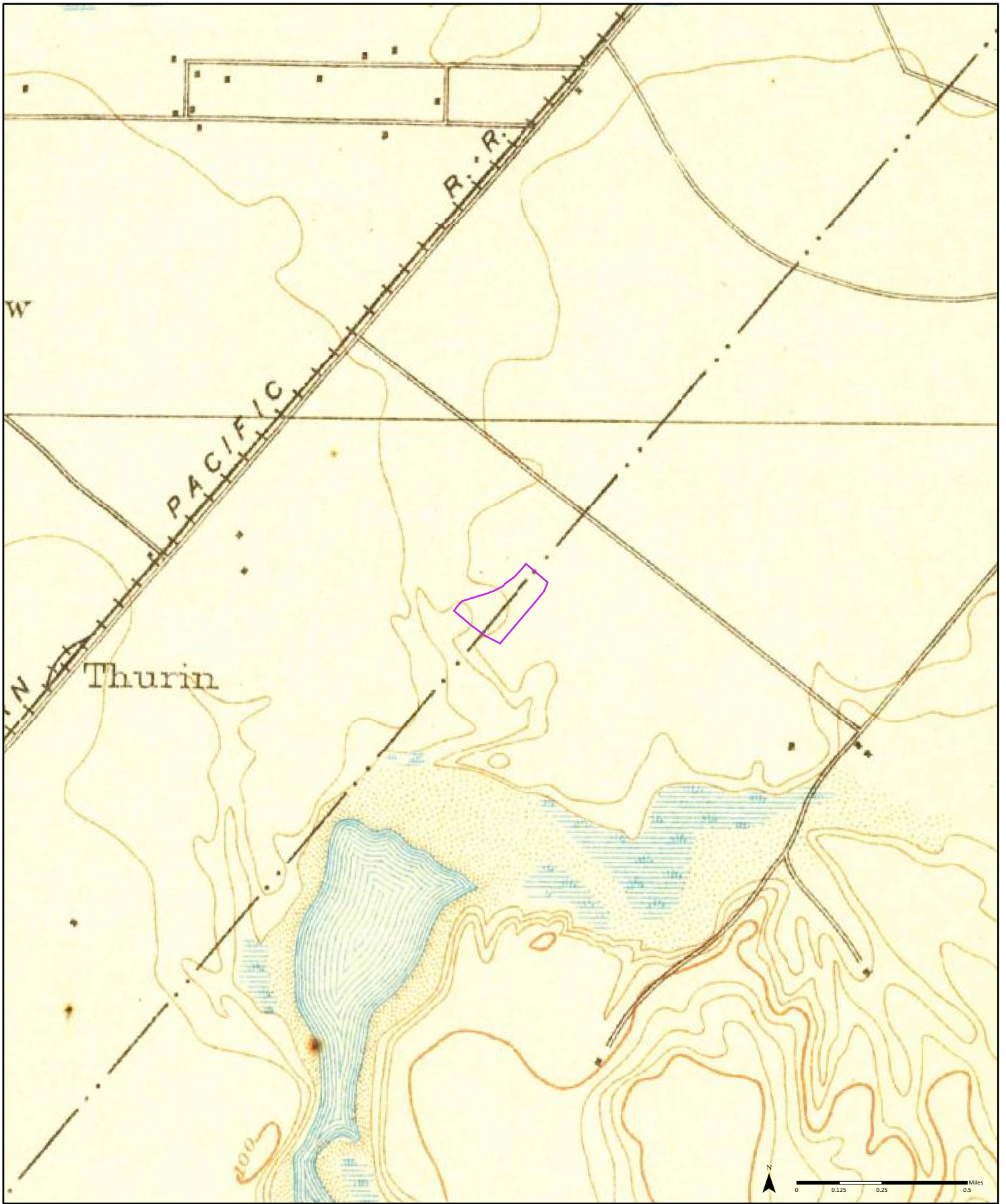
(1-1942)
Aerial Photo Year: 1939

Order No. 24031200270



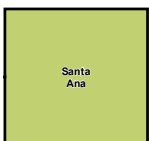
Available Quadrangle(s): Santa Ana, CA(1-1942)

Source: USGS 15 Minute Topographic Map



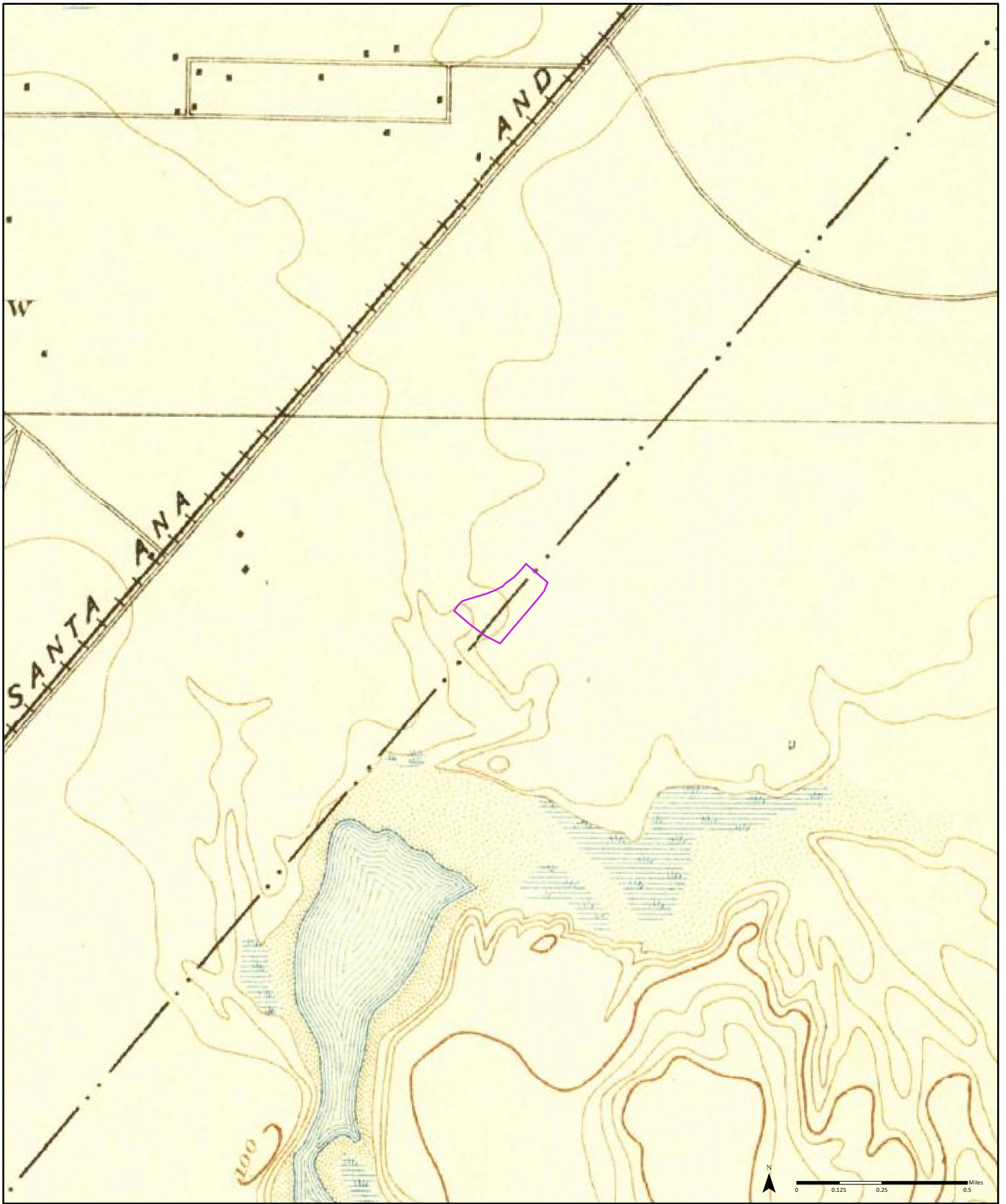
1901

Order No. 24031200270



Available Quadrangle(s): Santa Ana, CA

Source: USGS 15 Minute Topographic Map



1896

Order No. 24031200270



Available Quadrangle(s): Santa Ana, CA

Source: USGS 15 Minute Topographic Map



CITY DIRECTORY

Project Property: 72NBI
3100 Irvine Avenue
Newport Beach, CA 92660

Project No: 72NBI:1-1

Requested By: Orion Environmental, Inc.

Order No: 24031200270

Date Completed: March 19, 2024

Environmental Risk Information Services

A division of Glacier Media Inc.

1.866.517.5204 | info@erisinfo.com | erisinfo.com

March 19, 2024
RE: CITY DIRECTORY RESEARCH
3100 Irvine Avenue
Newport Beach, CA 92660

Thank you for contacting ERIS for an City Directory Search for the site described above. Our staff has conducted a reverse listing City Directory search to determine prior occupants of the subject site and adjacent properties. We have provided the nearest addresses(s) when adjacent addresses are not listed. If we have searched a range of addresses, all addresses in that range found in the Directory are included.

Note: Reverse Listing Directories generally are focused on more highly developed areas. Newly developed areas may be covered in the more recent years, but the older directories will tend to cover only the "central" parts of the city. To complete the search, we have either utilized the ACPL, Library of Congress, State Archives, and/or a regional library or history center as well as multiple digitized directories. These do not claim to be a complete collection of all reverse listing city directories produced.

ERIS has made every effort to provide accurate and complete information but shall not be held liable for missing, incomplete or inaccurate information. To complete this search we used the general range(s) below to search for relevant findings. If you believe there are additional addresses or streets that require searching please contact us at 866-517-5204.

Search Criteria:

2000-2150 of Bristol St
2650-3600 of Irvine Ave
2000-2150 of Mesa Dr
20200-20450 of SW Acacia St

Search Notes:

This parcel located at the intersection of Newport Beach, Costa Mesa, and Santa Ana; listings are variably divided between the three. Bristol St is also known as 325-1250 Bristol St in Costa Mesa.

Search Results Summary

Date	Source	Comment
2022	DIGITAL BUSINESS DIRECTORY	
2020	DIGITAL BUSINESS DIRECTORY	
2016	DIGITAL BUSINESS DIRECTORY	
2012	DIGITAL BUSINESS DIRECTORY	
2008	DIGITAL BUSINESS DIRECTORY	
2003	DIGITAL BUSINESS DIRECTORY	
2001-2002	HAINES	
1996-1997	HAINES	
1991-1992	HAINES	
1985	HAINES	
1981	HAINES	
1975	PACIFIC TELEPHONE	
1970	PACIFIC TELEPHONE	
1964	PACIFIC TELEPHONE	
1958	PACIFIC TELEPHONE	
1955	PACIFIC TELEPHONE	
1951	LUSKEYS	

Environmental Risk Information Services

A division of Glacier Media Inc.

1.866.517.5204 | info@erisinfo.com | erisinfo.com

380 total records. Part 1 of 6

355 AYRES GROUP...FISHING TACKLEDEALERS
355 AYRES GROUP...IMPORTERS (WHLS)
355 AYRES HOTELS...ECOMMERCE
355 AYRES HOTELS...HOTEL & MOTEL MANAGEMENT
355 AYRES HOTELS...HOTELS & MOTELS
355 BELLA BALLROOM DANCE STUDIO...DANCING INSTRUCTION
355 BELLA BALLROOM DANCE STUDIO...EXERCISE & PHYSICAL FITNESS PROGRAMS
355 CINDERELLA CAKES...BAKERS-RETAIL
355 COFFEE NATURE...COFFEE SHOPS
355 DAVID SALON...HEALTH SPAS
355 DAVID SALON...BEAUTY SALONS
355 DYLN LIFESTYLE LLC...NONCLASSIFIED ESTABLISHMENTS
355 ESSENCE ENTERTAINMENT...ENTERTAINMENT BUREAUS
355 ESSENCE ENTERTAINMENT...TOURIST ATTRACTIONS
355 FLOWER FUSION...ARTIFICIAL FLOWERS & PLANTS & TREES
355 FRIAR TUX SHOP...FORMAL WEAR-RENTAL
355 FRIAR TUX SHOP...WEDDING SUPPLIES & SERVICES
355 HANUMAN THAI EATERY...RESTAURANTS
355 MON AMIE...TUXEDOS
355 MON AMIE...FORMAL WEAR-RETAIL
355 MON AMIE...CLOTHES & ACCESSORIES-MENS-MANUFACTURERS
355 MON AMIE...WEDDING SUPPLIES & SERVICES
355 MON AMIE BRIDAL SALON...FORMAL WEARRENTAL
355 MON AMIE BRIDAL SALON...BRIDAL SHOPS
375 BECKER TIRE...TIRE-DEALERS-RETAIL
375 BECKER TIRE...AUTOMOBILE REPAIRING & SERVICE
375 BECKER TIRE...BRAKE SERVICE
375 BECKER TIRE...TIREDEALERSUSED (WHLS)
375 CARDINAL DEVELOPMENT CO...REAL ESTATE MANAGEMENT
375 DING KING...AUTOMOBILE BODY-REPAIRING & PAINTING
375 DING KING...AUTOMOBILE REPAIRING & SERVICE
375 EURO WEST ROVERS INC...AUTOMOBILE REPAIRING & SERVICE
375 IMARI...RESTAURANTS
375 NEWPORT SMOG TEST ONLY CTR...AUTOMOBILE INSPECTION STATIONS-NEW/USED
375 NEWPORT SMOG TEST ONLY CTR...AUTOMOBILE SMOG CONTROL INSPECTIONS
375 O C BENZ...AUTOMOBILE REPAIRING & SERVICE
375 O C BENZ...AUTOMOBILE REPAIR/SVC-EQUIP/SUPL (WHLS)
375 SADDLEBACK SMOG & REPAIR...AUTOMOBILE SMOG CONTROL INSPECTIONS
375 SADDLEBACK SMOG & REPAIR...BRAKE SERVICE
375 SADDLEBACK SMOG REPAIR...AUTOMOBILE REPAIRING & SERVICE
375 SANDWICH WORLD...RESTAURANTS
375 SANDWICH WORLD...DELICATESSENS
375 SUNDANCE WINDOW TINTING...GLASS COATING & TINTING
375 WATERWALL GROUP...WATER TREATMENT EQUIP SVC & SUPLS
375 WATERWALL GROUP...WATER SOFTENING EQUIPMENT SVC & SUPLS
375 WAVES AUTO SOUND...STEREOPHONIC & HIGH FIDELITY EQUIP-DLRS
375 WAVES AUTO SOUND...AUTOMOBILE RADIO & STEREO SYSTS-SLS/SVC
375 X S GARAGE DOORS...DOORS-GARAGE
900 COCO'S BAKERY RESTAURANT...FOODS-CARRY OUT
900 COCO'S BAKERY RESTAURANT...CAFES
900 COCO'S BAKERY RESTAURANT...RESTAURANTS
1000 ACTIV LEARNING CTR...EDUCATION CENTERS
1000 AFFINITY HOSPITALITY LLC...HOSPITALITY TRAINING
1000 AGUINALDO, KEVIN...PHYSICAL THERAPISTS
1000 ALBERT, BRUCE M MD...PHYSICIANS & SURGEONS
1000 ALBERT, BRUCE M MD...ORTHOPEDIC SURGEONS
1000 AMOR DE PROVINCIA...NONCLASSIFIED ESTABLISHMENTS
1000 ANWAR SHAH...RESIDENTIAL
1000 BEETLE JUICE VAPORS LLC...TOBACCO STORES
1000 BROADSTREET REAL ESTATE GROUP...REAL ESTATE
1000 BUSY BODY HOME FITNESS...EXERCISE EQUIPMENT-RETAIL
1000 BUSY BODY HOME FITNESS...GYMNASIUMS EQUIPMENT & SUPPLIES
1000 BUSY BODY HOME FITNESS...FEDERAL GOVERNMENT CONTRACTORS
1000 CALIFORNIA HOME FITNESS...GYMNASIUMS EQUIPMENT & SUPPLIES
1000 CHABA THAI MASSAGE & SPA...MASSAGE THERAPISTS
1000 COASTAL SHOWCASE PROPERTIES...INTERIOR DECORATORS DESIGN & CONSULTANTS

Part 2 of 6

1000 ECONO BLINDS...NONCLASSIFIED ESTABLISHMENTS
1000 HADLEY, SHANE M...MEDICAL RESEARCH
1000 HAUTSPA MEDICA...SPAS-BEAUTY & DAY
1000 HAUTSPA MEDICA...PATIO & DECK BUILDERS
1000 JEWELRY BY LADY M...JEWELERS-RETAIL
1000 JULIETTE KITCHEN & BAR...RESTAURANTS
1000 KESSNER, ALYSON DPT...PHYSICAL THERAPISTS
1000 KIAN KIANPOUR...RESIDENTIAL
1000 KITCHEN & BATH DESIGN...CABINETS-RESURFACING & REFINISHING
1000 LAND, MICHAEL R DO...OFFICES OF PHYSICIANS (EXC MENTAL HEALTH SPECS)
1000 LAND, MICHAEL R DO...MEDICAL & SURGICAL SVC ORGANIZATIONS
1000 LOCKS BONDS...LOCKS & LOCKSMITHS
1000 MATSUYAMA, DAVID A OD...OPTOMETRISTS OD
1000 MIXX YOGA...YOGA INSTRUCTION
1000 MON...PHYSICIANS & SURGEONS-EMERGENCY SERVICE
1000 MOULIN LIC...RESTAURANTS
1000 NEWPORT URGENT CARE...EMERGENCY MINOR MEDICAL FACILITIES/SVCS
1000 NEWPORT URGENT CARE...MEDICAL & SURGICAL SVC ORGANIZATIONS
1000 NEWPORT URGENT CARE...PHYSICIANS & SURGEONS
1000 NGA TA...RESIDENTIAL
1000 NUC AESTHETICS...NONCLASSIFIED ESTABLISHMENTS
1000 NUMISMATIC SERVICE CORP...ALL OTHER MISC STORE RETAILERS (EXC TOBACCO STRS)
1000 PAIN DU MONDE...BAKERS-RETAIL
1000 PANDORA NAIL BAR...MANICURING
1000 PANDORA NAIL BAR...BEAUTY SALONS
1000 PANDORA NAIL BAR LLC...MANICURING
1000 PASCAL PICERIE...NONCLASSIFIED ESTABLISHMENTS
1000 PRO SPORT PHYSICAL THERAPY...PHYSICAL THERAPISTS
1000 PRO SPORT PHYSICAL THERAPY...EXERCISE & PHYSICAL FITNESS PROGRAMS
1000 PURVIUM...SOFTWARE PUBLISHERS
1000 PURVIUM...HEALTH CARE MANAGEMENT
1000 REALTYQUEST...NONCLASSIFIED ESTABLISHMENTS
1000 SALLY LAM...RESIDENTIAL
1000 SAM'S BAIL BONDS...BONDS-BAIL
1000 SIGLO CIGAR LOUNGE...CIGAR CIGARETTE & TOBACCO DEALERS-WHLS
1000 SIGLO CIGAR LOUNGE...CIGAR CIGARETTE & TOBACCO DEALERS-RETAIL
1000 SLENDERA MAX...NONCLASSIFIED ESTABLISHMENTS
1000 TEAMBURKE COMPUTERS...COMPUTER SERVICES
1000 TOGO'S...CAFES
1000 TOGO'S...FOODS-CARRY OUT
1000 TOGO'S...RESTAURANTS
1000 TOTAL BEAUTY AVEDA...BEAUTY SALONS
1000 VIBE ORGANIC KITCHEN JUICE...JUICE BARS
1000 VIBRANT SKINZ...NONCLASSIFIED ESTABLISHMENTS
1000 VOGUE SALON...BEAUTY SALONS
1000 WHY MOM DESERVES A DIAMOND INC...JEWELERS-RETAIL
1000 WHY MOM DESERVES A DIAMOND INC...WATCHESREPAIRING
1072 BUILT STRONG FOUNDATION REPAIR...CONSTRUCTION COMPANIES
1072 DEBUSK, PAMELA...INSURANCE-AUTOMOBILE
1072 DUBUSK & HUBER FARMERS INS...INSURANCE
1072 EXCELFUNDING...NONCLASSIFIED ESTABLISHMENTS
1072 FOLEY GROUP PLC...ATTORNEYS
1072 H C D CONSULTING...BUSINESS MANAGEMENT CONSULTANTS
1072 KODASH INC...REAL ESTATE
1072 PROFESSIONAL HOME REALTORS...REAL ESTATE
1072 RAFFI K KEVORKIAN LAW OFFICES...ATTORNEYS
1072 RICHARD S LERNER LAW CORP...ATTORNEYS
1072 SHERMAN DOUGLAS INC...EMPLOYEE BENEFIT CONSULTANTS
1100 GANAHL LUMBER CO...LUMBERWHOLESALE
1100 GANAHL LUMBER CO...LUMBER-RETAIL
1100 GANAHL LUMBER CO...LUMBER-MANUFACTURERS
1100 GANAHL LUMBER CO...MILLWORK (MFRS)
1100 GANAHL LUMBER CO...BUILDING MATERIALS
1120 BUNDY FINKEL ARCHITECTS...ARCHITECTS
1120 ELKOLL INVESTMENT CO...INSURANCE
1120 PETER GREEN INSURANCE...INSURANCE

Part 3 of 6

1120 PLTC INC...BARTER & TRADE EXCHANGE
1120 SHOREPOINT INSURANCE SVC...INSURANCE
1120 SHOREPOINT INSURANCE SVC...CREDIT UNIONS
1120 SHOREPOINT INSURANCE SVC...INSURANCE CONSULTANTS & ADVISORS
1120 SHOREPOINT INSURANCE SVC...FEDERAL GOVERNMENT CONTRACTORS
1122 ACS ARCHITECTURAL CONSTR SVC...FEDERAL GOVERNMENT CONTRACTORS
1122 ACS ARCHITECTURAL CONSTR SVC...CONSTRUCTION COMPANIES
1122 ACS ARCHITECTURAL CONSTR SVC...ARCHITECTS & BUILDERS SERVICE
1122 LAW OFFICES DAVID HIRSON...OFFICES OF LAWYERS
1122 LAW OFFICES DAVID HIRSON...FEDERAL GOVERNMENT CONTRACTORS
1122 LAW OFFICES DAVID HIRSON...ATTORNEYS
1124 INSIGHT LENDING SOLUTIONS...DATA PROCESSING SOFTWARE
1124 INSIGHT LENDING SOLUTIONS...COMPUTER SOFTWARE
1124 LENDING QB...LOANS
1124 LENDING QB...DATA PROCESSING SOFTWARE
1124 LENDINGQB...DATA PROCESSING SOFTWARE
1124 M LINK ENTERPRISE LLC...REAL ESTATE MANAGEMENT
1124 MERIDIAN LINK INC...COMPUTER SERVICES
1124 MERIDIAN LINK INC...COMPUTER PROGRAMMING SERVICES
1124 MERIDIAN LINK INC...COMPUTER-SOFTWARE DEVELOPERS
1182 AGAPE WELLNESS CTR...CHIROPRACTORS DC
1182 AGAPE WELLNESS CTR...MASSAGE THERAPISTS
1182 ALFON, SARAH M DC...CHIROPRACTORS DC
1182 HANDWERGER HOL, JUSTINE...PHYSICAL THERAPISTS
1182 HIGHER LEVEL TRAINING...NONCLASSIFIED ESTABLISHMENTS
1182 O C NAIL & BEAUTY...BEAUTY SALONS
1182 O C NAIL & BEAUTY...MANICURING
1182 SLUSHER CHIROPRACTIC...CHIROPRACTORS DC
1202 ASTARABADI, LEILA...MECHANOTHERAPISTS DM
1202 BUDGET TRUCK RENTAL...TRUCK RENTING & LEASING
1202 DALY, ROWENA...PHYSICIANS-NATUROPATHIC
1202 DENTISTRY @ ITS FINEST...DENTISTS
1202 DENTISTRY @ ITS FINEST...FEDERAL GOVERNMENT CONTRACTORS
1202 DOSHI PATEL, HEMA...NURSES-PRACTITIONERS
1202 KOWATA, DAYNA MD...PHYSICIANS & SURGEONS
1202 NGUYENDUC, THERESA M DDS...DENTISTS
1202 RICE, HEATHER MD...ACUPUNCTURE
1202 RICE, HEATHER MD...HEALTH SERVICES
1202 ROSENBERG, ELIZABETH E MD...PHYSICIANS & SURGEONS
1202 SUSAN SAMUELI CTR INTEGRATIVE...CLINICS
1202 SUSAN SAMUELI CTR INTEGRATIVE...DENTISTS
1206 AIRPORT IRVINE ANIMAL HOSPITAL...VETERINARIANS
1206 HALEY, TARA L DVM...ANIMAL HOSPITALS
1250 EXTRA STORAGE COSTA MESA...STORAGE-HOUSEHOLD & COMMERCIAL
1300 1EZ CONSULTING SVC INC...WEBSITE DESIGN SERVICE
1300 3 G CAPITAL ADVISORS...CONSULTANTS-BUSINESS NEC
1300 AD MAXX INC...DEPARTMENT STORES
1300 ADVISOR SOLUTION'S GROUP INC...BUSINESS MANAGEMENT CONSULTANTS
1300 AERO VISION...NONCLASSIFIED ESTABLISHMENTS
1300 AMICAY KINESIOLOGY...PHYSICIANS & SURGEONS
1300 ARB PROPERTY MANAGEMENT SLTN...REAL ESTATE MANAGEMENT
1300 BSJC INVESTMENT CO...REAL ESTATE
1300 BUSINESS CORE INSURANCE SVC...INSURANCE
1300 C B N MANAGEMENT INC...MANAGEMENT SERVICES
1300 CARDINALE, FRANK...ATTORNEYS
1300 COAST ACCEPTANCE...AUTOMOBILE LEASING
1300 COAST ACCEPTANCE...AUTOMOBILE RENTING
1300 COAST SPINE...PHYSICIANS & SURGEONS
1300 COAST SPINE...MEDICAL & SURGICAL SVC ORGANIZATIONS
1300 COASTAL FAMILY THERAPY SVC...COUNSELING SERVICES
1300 COATAL CAPITAL FUNDING INC...FINANCING
1300 COUNTYWIDE BROKERS REAL ESTATE...REAL ESTATE
1300 CURA CARE OF CALIFORNIA LLC...HEALTH CARE MANAGEMENT
1300 DAVID D MURRAY LAW OFFICES...ATTORNEYS
1300 DAVID D MURRAY LAW OFFICES...IMMIGRATION & NATURALIZATION SERVICES
1300 DESERT LAND...LAND COMPANIES

Part 4 of 6

1300 DESERT LAND...HOTELS & MOTELS
1300 DETLING, LYNDIA...COUNSELING SERVICES
1300 DUANE LINDSEY LAW OFFICES...ATTORNEYS
1300 ETOUCH SYSTEMS CORP...NONCLASSIFIED ESTABLISHMENTS
1300 FACTOR TEN EXECUTIVE SEARCH...BUSINESS MANAGEMENT CONSULTANTS
1300 FALK, BARRY D...ATTORNEYS
1300 FIRST ACCESS INS BROKERS INC...INSURANCE
1300 FORTUNA ASSET MANAGEMENT...INVESTMENT ADVICE
1300 FOTOPoulos BUILDING INDUSTRIES...BUILDING MATERIALS
1300 FOUNTAIN FANTASY...FOUNTAINS-GARDEN DISPLAY ETC
1300 FOUNTAIN FANTASY...GREENHOUSES
1300 FOUNTAIN FANTASY...LAWN & GARDEN EQUIP & SUPPLIES-RETAIL
1300 FOUNTAIN FANTASY...GIFT SHOPS
1300 FSBO MORTGAGE...REAL ESTATE LOANS
1300 FSBO MORTGAGE...LOANS
1300 GLOBAL INVESTMENT SOLUTIONS...FINANCIAL ADVISORY SERVICES
1300 GOODLAD LAW...ATTORNEYS
1300 GRIFFIN-HILBER, CHELSEA A...COUNSELORS
1300 HART & ASSOC...PUBLIC RELATIONS COUNSELORS
1300 HAYES, LYNNE...ATTORNEYS
1300 HILBERT PARTNERSHIP...REAL ESTATE MANAGEMENT
1300 INTERSTATE PROPERTIES...REAL ESTATE
1300 JAMES J ROMAG ALC...ATTORNEYS
1300 JOHN S FRY PHD PSYCLGST...PSYCHOLOGISTS
1300 LAKANI WORLD TRAVEL INC...CRUISES
1300 LAKANI WORLD TRAVEL INC...TRAVEL AGENCIES & BUREAUS
1300 LANGFORD GROUP INC...FINANCIAL PLANNING CONSULTANTS
1300 LG FINANCIAL SOLUTIONS LLC...FINANCIAL ADVISORY SERVICES
1300 MALTAISE CINI LAW OFFICE...ATTORNEYS
1300 MEREDITH HANSEN PHYSIOLOGICAL...CLINICS
1300 MEREDITH HANSEN PHYSIOLOGICAL...HEALTH SERVICES
1300 MONACO ENTERTAINMENT...AUDIO-VISUAL EQUIPMENT-RENTING & LEASING
1300 MONACO ENTERTAINMENT SOLUTIONS...THEATRICAL/STAGE LIGHTING EQUIP (WHLS)
1300 MONACO ENTERTAINMENT SOLUTIONS...AUDIO-VISUAL EQUIPMENT & SUPLS (WHLS)
1300 MOREY ASSOC...ACCOUNTANTS-CERTIFIED-GENERAL
1300 MOREY ASSOC...ACCOUNTANTS
1300 MORK, TONY MD...PHYSICIANS & SURGEONS
1300 NATIONWIDE USA II INC...REAL ESTATE
1300 NEWPORT BRISTOL EXECUTIVE STES...EXECUTIVE SUITES
1300 NEWPORT HOME CARE...HOME HEALTH SERVICE
1300 NEWPORT PLANNING CORP...FINANCIAL ADVISORY SERVICES
1300 NEWPORT PLANNING CORP...FINANCIAL PLANNING CONSULTANTS
1300 NXECO...COMPUTER SERVICES
1300 OPTIMAL SENIOR CARE SOLUTIONS...HOME HEALTH CARE SERVICES
1300 OPTIMAL SENIOR CARE SOLUTIONS...HEALTH CARE ALTERNATIVES
1300 OPTIMAL SENIOR CARE SOLUTIONS...DAY CARE CENTERS-ADULT
1300 PAUL SLAYBACK...RESIDENTIAL
1300 PET DENTAL SVC...VETERINARIANS
1300 PETROSSI & ASSOC INC...ARCHITECTS
1300 PETROSSI & ASSOC INC...ATTORNEYS
1300 PHILLIP GREER LAW OFFICE...ATTORNEYS
1300 PUMPHREY FINANCIAL SVC INC...INSURANCE
1300 RASMUSSEN ASSOCIATES...TAX RETURN PREPARATION & FILING
1300 RASMUSSEN ASSOCIATES...FINANCIAL PLANNING CONSULTANTS
1300 SCHUIER PATIRCIA...REAL ESTATE
1300 SCHUIER PATIRCIA...FINANCIAL PLANNING CONSULTANTS
1300 SCHUIER PATIRCIA...REAL ESTATE INSPECTION
1300 SCHUIER PATIRCIA...ACCOUNTANTS
1300 SECURITIES AMERICA INC...FINANCIAL PLANNING CONSULTANTS
1300 SECURITIES AMERICA INC...INVESTMENT SECURITIES
1300 SERVANT CORP...INSURANCE
1300 SHAW PROPERTIES...REAL ESTATE
1300 SPRINGBROOK REALTY ADVISOR INC...REAL ESTATE
1300 STOOP, DAVID PHD...PSYCHOLOGISTS
1300 STUDIO ARTS...ADVERTISING-AGENCIES & COUNSELORS
1300 TAJLK & ASSOC INC...HOME BUILDERS
1300 TERENCE J GIANNONE LAW OFFICE...ATTORNEYS

Part 5 of 6

1300 TIGER TECHNOLOGY SOLUTIONS INC...COMPUTERS-SERVICE & REPAIR
1300 TRIMARK...ATTORNEYS SERVICE BUREAUS
1300 UNION PROPERTY GROUP INC...REAL ESTATE
1300 VITENDO SYSTEMS...COMPUTER SOFTWARE
1300 VITENDO SYSTEMS...CELLULAR TELEPHONES-EQUIPMENT & SUPLS
1300 VITENDO SYSTEMS...COMPUTER SERVICES
1300 VITENDO SYSTEMS...DATA PROCESSING SOFTWARE
1300 VITENDO SYSTEMS...RADIO PAGING/SIGNALING EQPT SYSTS (WHLS)
1300 YANNEY LAW OFFICE...ATTORNEYS
1400 API PROPERTY MANAGEMENT...REAL ESTATE
1400 API PROPERTY MANAGEMENT...REAL ESTATE MANAGEMENT
1400 DA SILVA MONTE, GUILLERMO...MARRIAGE & FAMILY COUNSELORS
1400 DAVID H SUSSON ACCOUNTANCY...ACCOUNTANTS
1400 DIVERSIFIED REALTY APPRAISAL...FEDERAL GOVERNMENT CONTRACTORS
1400 DIVERSIFIED REALTY APPRAISAL...APPRAISERS
1400 DIVERSIFIED REALTY APPRAISAL...REAL ESTATE APPRAISERS
1400 DIVERSIFIED REALTY APPRAISAL...CONSTRUCTION COMPANIES
1400 DYMENT ASSOC...TRAINING CONSULTANTS
1400 FARZANEH BORDBAR LMFT...MASSAGE
1400 FIRST CHOICE PRACTICE SALES...INDEPENDENT FINANCIAL ADVISERS
1400 GLADYCH & ASSOC...MUSIC INSTRUCTIONVOCAL
1400 GLADYCH & ASSOC...ATTORNEYS
1400 GRANT CHIROPRACTIC...CHIROPRACTORS DC
1400 HADINATA, ERIKA...MARRIAGE & FAMILY COUNSELORS
1400 JOEL J FRANK INC...PHYSICIANS & SURGEONS
1400 LANCE PORTNOFF PHD...PSYCHOLOGISTS
1400 MC ADAMS GROUP...ADVERTISING-AGENCIES & COUNSELORS
1400 MCADAMS GROUP...GRAPHIC DESIGNERS
1400 OLSON, MICHAEL C...ATTORNEYS
1400 R E T STAFFING...PERSONNEL CONSULTANTS
1400 REED GRAIN MILLING CO...REAL ESTATE
1400 REED INVESTMENT CO...FINANCIAL ADVISORY SERVICES
1400 REED INVESTMENT CO...HOUSING-RENTAL
1400 REINHARDT, MARNI L...COUNSELORS
1400 REINHARDT, MARNI L...COUNSELORSCOUPLES
1400 RM DALTON CORP...GENERAL CONTRACTORS
1400 RM DALTON CORP...NEW SINGLE-FAMILY HSNG CONSTR (EXC FOR-SALE BLDRS)
1400 STATE FARM INSURANCE...INSURANCE
1400 ULTIMATE IMAGE STUDIO...PERSONAL SERVICE BUREAUS
1400 ULTIMATE IMAGE STUDIO...HAIR REPLACEMENT
1400 ULTIMATE IMAGE STUDIO...WIGS TOUPEES & HAIRPIECES
1400 WARNER, NICK PHD...PSYCHOLOGISTS
1400 WARNER, NICK PHD...MARRIAGE & FAMILY COUNSELORS
1400 WEISENBURGER INC...NONCLASSIFIED ESTABLISHMENTS
1400 ZARAGOZA, ELAINE...SOCIAL WORKERS
1420 BEAN & CO...REAL ESTATE
1420 BIOQUEST...EMPLOYMENT AGENCIES & OPPORTUNITIES
1420 DAVIS PARTNERS LLC...NONPROFIT ORGANIZATIONS
1420 DAVIS PARTNERS LLC...INDUSTRIAL DEVELOPMENTS
1420 GRIFFIN COMMUNICATIONS...INSURANCE
1420 GRIFFIN COMMUNICATIONS...TELECOMMUNICATIONS SERVICES
1420 MBUZZY INC...NONCLASSIFIED ESTABLISHMENTS
1420 MICHAEL PAFF DESIGN...GRAPHIC DESIGNERS
1420 PREMIER COMMERCIAL BROKERAGE...OFFICES OF REAL ESTATE AGENTS
& BROKERS
1420 RETS ASSOCIATES...REAL ESTATE
1420 RETS ASSOCIATES...REAL ESTATE INSPECTION
1420 US THAI IMMIGRATION ADVISOR...NONCLASSIFIED ESTABLISHMENTS
1420 US THAI IMMIGRATION ADVISOR...IMMIGRATION & NATURALIZATION SERVICES
1420 VILLAGE PARTNERSHIP...SHOPPING CENTERS & MALLS
1420 WALASAFE INC...COUNTERFEIT MONEY DETECTING DVCS (MFRS)
1550 TUTOR TIME CHILD CARE...SCHOOLS-NURSERY & KINDERGARTEN ACADEMIC
1550 TUTOR TIME CHILD CARE...TUTORING
2072 AUTO SALE OF K Z...MOTOR VEHICLE DEALERS-USED ONLY
2082 A T NEWPORT BEACH REAL EST...REAL ESTATE
2082 ANDROID GENIUS...CELLULAR TELEPHONES-EQUIPMENT & SUPLS

Part 6 of 6

2082 AUTO SALE OF K Z...AUTOMOBILE DEALERS-USED CARS
2082 BODYWAXER...NONCLASSIFIED ESTABLISHMENTS
2082 CELINE'S ALTERATIONS...ALTERATIONS-CLOTHING
2082 CLEAR CHOICE AUTO...GLASS-AUTO PLATE & WINDOW & ETC
2082 COAST AUTO MOTORS...AUTOMOBILE MOTORS (WHLS)
2082 DIRECT IMPRESSIONS AUTOMTV...FEDERAL GOVERNMENT CONTRACTORS
2082 DIRECT IMPRESSIONS AUTOMTV...ADVERTISING-AGENCIES & COUNSELORS
2082 E NOVATIVE INC...FEDERAL GOVERNMENT CONTRACTORS
2082 E NOVATIVE INC...COMPUTERS-SYSTEM DESIGNERS & CONSULTANTS
2082 E NOVATIVE INC...CONSTRUCTION COMPANIES
2082 E NOVATIVE INC...COMPUTER & EQUIPMENT DEALERS
2082 EVAN CO HOME...NONCLASSIFIED ESTABLISHMENTS
2082 IL COLORE INC...DRY WALL CONTRACTORS
2082 IL COLORE INC...PLASTERING CONTRACTORS
2082 JULES JEWELS...JEWELERS-RETAIL
2082 MADISON JR, JOHN P...ADOPTION AGENCIES
2082 MADISON JR, JOHN P...COUNSELORSLICENSED PROFESSIONAL
2082 MUSIC LESSONS O C...MUSIC INSTRUCTION-INSTRUMENTAL
2082 NAYLOR & SON'S CO INC...DRY WALL CONTRACTORS
2082 NAYLOR & SON'S CO INC...PLASTERING CONTRACTORS
2082 O C TECH SUPPORT...NONCLASSIFIED ESTABLISHMENTS
2082 OC CHIEF AUTO...AUTOMOBILE REPAIRING & SERVICE
2082 ORANGE COUNTY USED AUTO CTR...AUTOMOBILE DEALERS-USED CARS
2082 RAVENNA JR, JOSEPH MD...PHYSICIANS & SURGEONS
2082 SAM'S RIDE...AIR CARGO SERVICE
2082 SAM'S RIDE...TRANSPORTATION
2082 TICKET CONNECTION...TICKET SERVICE
2082 TICKETADVISER.COM...TICKET SERVICE
2082 WEB SEARCH USA...WEBSITE DESIGN SERVICE
2082 WEB SEARCH USA...ADVERTISING-COMPUTER
2082 WEST COAST FUNDING LLC...FINANCING
2092 CARL'S JR...CAFES
2092 CARL'S JR...FOODS-CARRY OUT
2092 CARL'S JR...RESTAURANTS
2100 ARCO BRISTOL...AUTOMOBILE REPAIRING & SERVICE
2100 ARCO BRISTOL...ALTERNATIVE FUELS
2100 ARCO BRISTOL...CONVENIENCE STORES
2100 ARCO BRISTOL...SERVICE STATIONS-GASOLINE & OIL
2102 ANGEL GARAGE DOOR REPAIR...GARAGE DOORS-REPAIRING
2112 DEL TACO...RESTAURANTS
2112 DEL TACO...CAFES
2112 DEL TACO...FOODS-CARRY OUT
2121 CHEVRON USA INC...SERVICE STATIONS-GASOLINE & OIL
2122 BURGER KING...CATERERS
2122 BURGER KING...RESTAURANTS
2172 FLETCHER JONES MERCEDES...ALL OTHER TRANSIT & GROUND PASSENGER
TRNSPRTN
2230 GULLIVER USA INC...AUTOMOBILE DEALERS-USED CARS
2232 EL POLLO LOCO...RESTAURANTS
2232 EL POLLO LOCO...FOODS-CARRY OUT
2232 EL POLLO LOCO...CAFES

141 total records. Part 1 of 3

2826 DOLORES BERG...RESIDENTIAL
 2842 PATRICK TASSON...RESIDENTIAL
 2908 DANIEL HYDE...RESIDENTIAL
 3100 GOURMET DETECTIVE...THEATRES-LIVE
 3100 JOHN LEONARD'S GOLF SHOP...SPORTS & RECREATION INSTRUCTION
 3100 NEWPORT BEACH GOLF COURSE...GOLF PRACTICE RANGES
 3100 NEWPORT BEACH GOLF COURSE...GOLF COURSES
 3100 NEWPORT BEACH GOLF SHOP...GOLF EQUIPMENT & SUPPLIES-RETAIL
 3100 NEWPORT BEACH GOLF SHOP...GOLF COURSES
 3100 NEWPORT BEACH TEE ROOM...RESTAURANTS
 3100 ORANGE COUNTY PRO GOLF INST...GOLF EQUIPMENT & SUPPLIES-RETAIL
 3100 YICHUAN RESTAURANT...RESTAURANTS
 3300 A S G RENAISSANCE...MARKETING PROGRAMS & SERVICES
 3300 ASCENT...PHYSICAL THERAPISTS
 3300 ASG RENAISSANCE...MARKETING CONSULTANTS
 3300 ASHBY FLANAGAN, AIMEE C...ATTORNEYS
 3300 ATHLETES FIRST LLC...NONPROFIT ORGANIZATIONS
 3300 ATHLETES FIRST LLC...SPORTS PROMOTERS MANAGERS & RECRUITERS
 3300 B G AGENTS INSURANCE SVC INC...INSURANCE
 3300 B G AGENTS INSURANCE SVC INC...CREDIT UNIONS
 3300 B JHBK INC...NONCLASSIFIED ESTABLISHMENTS
 3300 BASSENIN LAGONI...ARCHITECTS
 3300 BRENT DUQUE LAW OFFICES...ATTORNEYS
 3300 CHARTER CAPITAL GROUP...REAL ESTATE LOANS
 3300 CLINICAL INTERVENTION...NONCLASSIFIED ESTABLISHMENTS
 3300 COUNTINGWORKS PRO...MARKETING PROGRAMS & SERVICES
 3300 CRAWSHAW, TIFFANY...PSYCHOLOGISTS
 3300 DANG, CAT T DO...MEDICAL & SURGICAL SVC ORGANIZATIONS
 3300 DANG, CAT T DO...PHYSICIANS & SURGEONS
 3300 DAVID HORIN...RESIDENTIAL
 3300 DEASON & ARCHBOLD...ATTORNEYS
 3300 FERREE MC CARTHY PRICE...INVESTMENT SECURITIES
 3300 FIRST COAST FINANCIAL...REAL ESTATE LOANS
 3300 FRANSNART...INVESTORS NEC
 3300 FRANSNART INC...RESTAURANT MANAGEMENT
 3300 GEORGE NISHIOKA...RESIDENTIAL
 3300 GIANGIULIO JACK...HEALTH SERVICES
 3300 HEDLEY CONSTRUCTION & MGMT...PROPERTY MAINTENANCE
 3300 HEDLEY CONSTRUCTION & MGMT...BUSINESS MANAGEMENT CONSULTANTS
 3300 HEDLEY CONSTRUCTION & MGMT...FEDERAL GOVERNMENT CONTRACTORS
 3300 HEDLEY CONSTRUCTION & MGMT...BUILDING CONTRACTORS
 3300 ISLAND THERAPIES...NONCLASSIFIED ESTABLISHMENTS
 3300 JF FINANCIAL INC...FINANCIAL ADVISORY SERVICES
 3300 KEIL, MITCHELL S...PSYCHOLOGISTS
 3300 KHOLOOCI, HEIKE...PSYCHOLOGISTS
 3300 LINDORA CLINIC...WEIGHT CONTROL SERVICES
 3300 LINDORA CLINIC...PHYSICIANS & SURGEONS
 3300 LPL...NONCLASSIFIED ESTABLISHMENTS
 3300 MAJORS, CHRISTINE...PSYCHOLOGISTS
 3300 MAJORS, MARY C...PSYCHOLOGISTS
 3300 MEILY, KRISTIN...PHYSICAL THERAPISTS
 3300 MICHAEL KUHN...RESIDENTIAL
 3300 MORSE, DAVID O CPA...ACCOUNTANTS
 3300 OCEAN PACIFIC CAPITAL...REAL ESTATE LOANS
 3300 PACIFIC SPINE & WELLNESS...CHIROPRACTORS DC
 3300 PACIFIC SPINE WELLNESS...CLINICS
 3300 PACIFIC WAVE MICROCURRENT...CLINICS
 3300 PACIFIC WAVE MICROCURRENT...ALTERNATIVE MEDICINE
 3300 PADDOCK JONES MORSE INC...TAX RETURN PREPARATION & FILING
 3300 PADDOCK JONES MORSE INC...TAX CONSULTANTS
 3300 PERFECT WORKOUT NEWPORT BEACH...HEALTH CLUBS STUDIOS & GYMNASIUMS
 3300 PETER FAN...RESIDENTIAL
 3300 POLK WALSH COOK ASSOC...NONCLASSIFIED ESTABLISHMENTS
 3300 PWC & ASSOC...EXECUTIVE SEARCH CONSULTANTS
 3300 PWC & ASSOC...EMPLOYMENT AGENCIES & OPPORTUNITIES
 3300 RICKARD ELMORE INTERVENTION...COUNSELING SERVICES

Part 2 of 3

3300 SHIELA NAIL PRODUCT INC...MANICURING
 3300 SHIGETOMI TOYA, SANDRA...SPEECH & HEARING THERAPY
 3300 SPRINGSTEAD ASSOC...REAL ESTATE
 3300 SPRINGSTEAD ASSOC...REAL ESTATE INSPECTION
 3300 STONEPINE HOLDINGS LTD...HOLDING COMPANIES (NON-BANK)
 3300 STUHR MACK, KATHLEEN PHD...PSYCHOLOGISTS
 3300 SUNPATH FINANCIAL...FINANCIAL ADVISORY SERVICES
 3300 TERRY ARCHITECTS...ARCHITECTS & BUILDERS SERVICE
 3300 TERRY ARCHITECTS...ENGINEERS-ARCHITECTURAL
 3300 UNIQUE FITNESS SOLUTIONS INC...NONCLASSIFIED ESTABLISHMENTS
 3300 US BUREAU OF EXPORT ADMIN...FEDERAL GOVERNMENT-ECONOMIC PROGRAM ADM
 3300 US COMMERCE DEPT...GOVERNMENT OFFICES-US
 3300 US INTERNATIONAL TRADE ADMIN...STATE GOVERNMENTCONSERVATION DEPTS
 3300 US INTERNATIONAL TRADE ADMIN...GOVERNMENT OFFICES-US
 3300 ZPIZZA INTERNATIONAL INC...PIZZA
 3300 ZPIZZA INTERNATIONAL INC...HOTELS & MOTELS
 3300 ZPIZZA INTERNATIONAL INC...RESTAURANT MANAGEMENT
 3300 ZUNIGA, ELENA...MARRIAGE & FAMILY COUNSELORS
 3400 4 SOCCER...CELLULAR TELEPHONES-EQUIPMENT & SUPLS
 3400 4 SOCCER...RADIO PAGING/SIGNALING EQPT SYSTS (WHLS)
 3400 4 SOCCER...SPORTING GOODS-RETAIL
 3400 4 SOCCER...FEDERAL GOVERNMENT CONTRACTORS
 3400 ALINE STUDIOS...NONCLASSIFIED ESTABLISHMENTS
 3400 ALL PREP MEALS...INTERNET SERVICE
 3400 BUDGETHEALTHINSURANCE.COM...HEALTH SERVICES
 3400 COASTAL REAL ESTATE VLTN...REAL ESTATE
 3400 COMPUTER FRIEND...COMPUTERS-SERVICE & REPAIR
 3400 CTS NETWORKS INC...TELECOMMUNICATIONS CONSULTANTS
 3400 CUT WOOD LLC...ALL OTHER MISC STORE RETAILERS (EXC TOBACCO STRS)
 3400 DAVID PEDERSEN LANDSCAPE ARCH...LANDSCAPE DESIGNERS
 3400 DEDICATED EXPRESS CORP...ALL OTHER TRANSIT & GROUND PASSENGER TRNSPRTN
 3400 DEDICATED EXPRESS CORP...FREIGHTFORWARDING
 3400 ECLIPSE MESSENGER SVC...MESSENGER SERVICE
 3400 ECLIPSE MESSENGER SVC...DOCUMENT PREPARATION SERVICE
 3400 ECLIPSE MESSENGER SVC...DELIVERY SERVICE
 3400 ECLIPSE MESSENGER SVC...COURIER SERVICES
 3400 ERNA LATU...DRESSMAKERS
 3400 GARY K INSURANCE...INSURANCE
 3400 HOLLY WOJAHN...RESIDENTIAL
 3400 INNERSCOPE IMAGING MRI'S & SRG...PHYSICIANS & SURGEONS
 3400 INNERSCOPE IMAGING MRI'S & SRG...DIAGNOSTIC IMAGING CENTERS
 3400 KOHL REALTY...REAL ESTATE
 3400 LATU ERNA...TAILORS
 3400 LENDING GROUP...FINANCING
 3400 LENDING GROUP...LOANS
 3400 LENDING GROUP...REAL ESTATE LOANS
 3400 NEW FUNDING...FINANCING
 3400 NEWPORT DRIVING SCHOOL...DRIVING INSTRUCTION
 3400 NEWPORT SOCCER STORE...SPORTING GOODS-RETAIL
 3400 OPUS HEALTH...HEALTH SERVICES
 3400 RESOURCE FINANCIAL MORTGAGE...LOANS
 3400 RESOURCE FINANCIAL MORTGAGE...REAL ESTATE CREDIT
 3400 SOLOMON FINANCIAL MORTGAGE...REAL ESTATE LOANS
 3400 SOLOMON FINANCIAL MORTGAGE...LOANS
 3400 TIERRA CAPITAL CORP...REAL ESTATE
 3400 WARD, RENEE M...SOCIAL WORKERS
 3400 WILLARD JAMES E ASSOC...APPRAISERS
 3400 WILLARD JAMES E ASSOC...REAL ESTATE APPRAISERS
 3420 AUCOMM...INTERNET & CATALOG SHOPPING
 3420 FBA ENGINEERING...ENGINEERS-CONSULTING
 3420 FBA ENGINEERING...MACHINE SHOPS (MFRS)
 3420 GOLDENCOMM...INTERNET & CATALOG SHOPPING
 3420 GUERIN MARKETING SVC CORP...ADVERTISING-SPECIALTIES-MANUFACTURERS
 3420 GUERIN MARKETING SVC CORP...ADVERTISING-PROMOTIONAL
 3430 PSYCHIC READINGS BY DOROTHY...PSYCHIC MEDIUMS

Part 3 of 3

3432 BARBARA GEORGE...RESIDENTIAL
3436 RHODERIC LUMBA...RESIDENTIAL
3438 COKAS JIM DESIGN...CONSTRUCTION COMPANIES
3438 COKAS JIM DESIGN...UNCLASSIFIED ESTABLISHMENTS
3438 JAMES COKAS...RESIDENTIAL
3440 CHURCH CASUALTY INS AGCY...INSURANCE
3440 CHURCH CASUALTY INSURANCE...INSURANCE
3440 INTERNETEGYPT.COM...ADVERTISING-COMPUTER
3440 TOMASELLO, CHRISTINE...MARRIAGE & FAMILY COUNSELORS
3500 HERTZ RENT A CAR...AUTOMOBILE RENTING

92 total records. Part 1 of 2

1555 ANNIE NGUYEN...RESIDENTIAL
1555 PAIGE LEE...RESIDENTIAL
1557 OLIVIA HINKENS...RESIDENTIAL
1561 AN ORANGE COUNTY TAXI GRAPH...TAXICABS & TRANSPORTATION SERVICE
1561 ANTONIO SOLIS...RESIDENTIAL
1561 CARL LACER...RESIDENTIAL
1561 CESAR KONTOGURIS...RESIDENTIAL
1561 CHRIS BELL...RESIDENTIAL
1561 CHRISTOPHER KERI...RESIDENTIAL
1561 CYNDE FULLER...RESIDENTIAL
1561 ENRIQUE URENA...RESIDENTIAL
1561 ERIN PATE...RESIDENTIAL
1561 FRANCIS SCHOONMAKER...RESIDENTIAL
1561 IVAN KARAMANDZHUKOVA...RESIDENTIAL
1561 IWONA KARWAS...RESIDENTIAL
1561 JAMES STEVENS...RESIDENTIAL
1561 JAMES STINSON...RESIDENTIAL
1561 JENNIFER MONROY...RESIDENTIAL
1561 LATINKA DASKALOV...RESIDENTIAL
1561 MARGARITA ILIEVA...RESIDENTIAL
1561 MAXUS PEST CONTROL...PEST CONTROL
1561 MICHAEL PETERSON...RESIDENTIAL
1561 NICOLE FULLER...RESIDENTIAL
1561 NIKOLAY TINTCHEV...RESIDENTIAL
1561 OGUZ OZKAN...RESIDENTIAL
1561 PALM MESA APARTMENTS...APARTMENTS
1561 REINHARD KURZEN...RESIDENTIAL
1561 ROBERT KUEBLER...RESIDENTIAL
1561 STEPHAN KUNDE...RESIDENTIAL
1561 TANYA KATER...RESIDENTIAL
1561 TAX RELIEF RANGERS...TAX RETURN PREPARATION & FILING
1561 TRAVIS FREDERICK...RESIDENTIAL
1562 DAVID LIEBERMAN...RESIDENTIAL
1621 ARMANDO ORTEGA...RESIDENTIAL
1621 BRANDINA JENSEN...RESIDENTIAL
1621 EDNA HERNANDEZ...RESIDENTIAL
1621 ERICA HERNANDEZ...RESIDENTIAL
1621 FEDERICO ORTEGA...RESIDENTIAL
1621 GENA SHERFFIUS...RESIDENTIAL
1621 GET SPRAYED OC MOBILE AIRBRUSH...TANNING SALONS
1621 GORDON BRADLEY...RESIDENTIAL
1621 HA DAO...RESIDENTIAL
1621 HOURGLASS DOLLS...DOLLS-RETAIL
1621 ISIDRA ESPINAL...RESIDENTIAL
1621 JAMES TENNISON...RESIDENTIAL
1621 JANE WATSON...RESIDENTIAL
1621 JOEL TORRES...RESIDENTIAL
1621 JOHNATHON GUZMAN...RESIDENTIAL
1621 MARQUISE MANGRAM...RESIDENTIAL
1621 NELSON OPORTO...RESIDENTIAL
1621 P AETRECCA...RESIDENTIAL
1621 RAPHAEL CRUZ...RESIDENTIAL
1621 RELATED MANAGEMENT CO...APARTMENTS
1621 RICHARD VEIT...RESIDENTIAL
1621 SANDI GETTEN...RESIDENTIAL
1621 SHEREE KING...RESIDENTIAL
1621 TIFFANY EVANS...RESIDENTIAL
1621 VILLAGE HEIGHTS APARTMENT HMS...REAL ESTATE MANAGEMENT
1691 ANA DE SOUZA...RESIDENTIAL
1691 BRANDON ROSALES...RESIDENTIAL
1691 CHAD MORRISON...RESIDENTIAL
1691 CHRISTY JOHNSON...RESIDENTIAL
1691 COURTNEY BURBACK...RESIDENTIAL
1691 DAVID BRAMLET...RESIDENTIAL
1691 ELLIE LYNN BOUTIQUE...BOUTIQUE ITEMS-RETAIL
1691 ERIC LINDNER...RESIDENTIAL
1691 GREGORY JAMES...RESIDENTIAL
1691 JACLYN DUARTE...RESIDENTIAL

Part 2 of 2

1691 JAIME HERRERA...RESIDENTIAL
1691 JENNIFER HEUER...RESIDENTIAL
1691 JOYCE LIU...RESIDENTIAL
1691 KATHERINE WOLCOTT...RESIDENTIAL
1691 KENYTT AVERY...RESIDENTIAL
1691 KRISTEN KAWAGUCHI...RESIDENTIAL
1691 LEAH GUTIERREZ...RESIDENTIAL
1691 LIBBY AVILA...RESIDENTIAL
1691 MARCOS DAVI...RESIDENTIAL
1691 MARGARET FEINGOLD...RESIDENTIAL
1691 MICHAEL LARSON...RESIDENTIAL
1691 NEWPORT BAY TERRACE...APARTMENTS
1691 NORMA MCCLARY...RESIDENTIAL
1691 PAUL KENNEDY...RESIDENTIAL
1691 TAMARA HAYES...RESIDENTIAL
1691 TAMARA NUCE...RESIDENTIAL
1691 TIFFANY ZUKERBERG...RESIDENTIAL
1691 TONYA BRANTLEY...RESIDENTIAL
1691 VERA FRANK...RESIDENTIAL
1691 ZAHID KHAN...RESIDENTIAL
2128 LOREN BLACKWOOD...RESIDENTIAL
2128 NEWPORT BEACH VINEYARDS & WNRY...VINEYARDS
2128 NEWPORT BEACH VINEYARDS WNRY...WINERIES (MFRS)
2128 NEWPORT VINEYARDS...VINEYARDS

124 total records. Part 1 of 2

20250 ADVANCED ENVIRONMENTAL CONTROL...LABORATORIESANALYTICAL
20250 ADVANCED ENVIRONMENTAL CONTROL...ENVIRONMENTAL & ECOLOGICAL SERVICES
20250 AMERIMAX REALTY FINANCIAL...REAL ESTATE
20250 BAYSIDE SERVICES INC...FEDERAL GOVERNMENT CONTRACTORS
20250 BAYSIDE SERVICES INC...JANITOR SERVICE
20250 COMMERCIAL LOAN CORP...REAL ESTATE LOANS
20250 DESTINATION WEST BUILDERS LLC...BUILDING CONTRACTORS
20250 EXA PARTNERS TN LLC...REAL ESTATE DEVELOPERS
20250 HANNOUCHE ARCHITECT...ARCHITECTS
20250 HANNOUCHE ARCHITECT...CONSTRUCTION MANAGEMENT
20250 HANNOUCHE ARCHITECTS...ARCHITECTS
20250 HOUT FINANCIAL...FINANCIAL ADVISORY SERVICES
20250 INLAND COMMUNITIES CORP...REAL ESTATE
20250 INLAND COMMUNITIES CORP...REAL ESTATE MANAGEMENT
20250 JACKSON FINANCIAL MANAGEMENT...FINANCIAL ADVISORY SERVICES
20250 KAMILAHAD...NONCLASSIFIED ESTABLISHMENTS
20250 NEWPORT BACK & SPORTS INST...CHIROPRACTORS DC
20250 NUVIS...MARKETING PROGRAMS & SERVICES
20250 NUVIS...LANDSCAPE DESIGNERS
20250 NUVIS...FEDERAL GOVERNMENT CONTRACTORS
20250 NUVIS...GOLF COURSE ARCHITECTS
20250 SCHEURER ARCHITECTS INC...CONSTRUCTION MANAGEMENT
20250 SCHEURER ARCHITECTS INC...ARCHITECTS
20250 SMC GROUP INTL INC...NONCLASSIFIED ESTABLISHMENTS
20250 STATE FARM INSURANCE...INSURANCE
20250 TECHROOM INC...PRINTER CARTRIDGES (WHLS)
20250 TECHROOM INC...COMPUTERS-SERVICE & REPAIR
20250 US DRY CLEANING SVC CORP...CLEANERS
20250 WALLACE AIR CARGO GROUP...CARGO & FREIGHT CONTAINERS (WHLS)
20250 WEST WING CORP...REAL ESTATE MANAGEMENT
20250 WEST WING CORP...CONSTRUCTION MANAGEMENT
20250 WEST WING CORP...GENERAL CONTRACTORS
20250 YELLOW CAB...TAXICABS & TRANSPORTATION SERVICE
20250 YELLOWSTONE MORTGAGE CO...REAL ESTATE LOANS
20251 CITY LENDING...LOANS-AUTOMOBILE
20251 KGD SYSTEMS...REAL ESTATE INSPECTION
20251 KGD SYSTEMS...EMPLOYMENT AGENCIES & OPPORTUNITIES
20251 KGD SYSTEMS...REAL ESTATE
20251 KGD SYSTEMS...ACCOUNTANTS REFERRAL SERVICE
20251 MORRIS ROBERTS...NONCLASSIFIED ESTABLISHMENTS
20261 BABA, KENICHI DDS...DENTISTS
20261 BABA, KENICHI DDS...ALTERNATIVE MEDICINE
20261 BROKERAGE INSURANCE SVC...INSURANCE
20261 ELITE OC PRODUCTIONS...EVENTS-SPECIAL
20261 ELITE OC PRODUCTIONS...BUSINESS SERVICES NEC
20261 L RAYMOND & ASSOC...IDENTIFICATION EQUIP & SUPLS-MFRS
20261 L RAYMOND ASSOC...LABORATORIES-TESTING
20261 LIFESTYLE ESTATES REALTY...REAL ESTATE
20261 LRA LABORATORIES...MACHINE SHOPS (MFRS)
20261 LRA LABORATORIES...ENGINEERS-CONSULTING
20261 MASON, PATRICIA AGT...INSURANCE
20261 TOBIESSEN INSURANCE SVC...HEALTH PLANS
20261 TOBIESSEN INSURANCE SVC...INSURANCE
20261 TOBIESSEN INSURANCE SVC...HEALTH SERVICES
20261 TOBIESSEN INSURANCE SVC...CREDIT UNIONS
20271 END 70...NONCLASSIFIED ESTABLISHMENTS
20271 END70 CORP...SERVICES NEC
20271 EURO PACIFIC CAPITAL INC...INVESTORS NEC
20271 KYLANDER, JAN DDS...DENTISTS
20271 MERCHANT PROCESSING INTL...CREDIT CARD-MERCHANT SERVICES
20271 MY FINANCIAL SOLUTIONS...FINANCIAL ADVISORY SERVICES
20271 OC LIFEMILES...COSMETIC DENTISTRY
20280 ANDERSON PENNA PARTNERS INC...ENGINEERS-CONSULTING
20280 AVOFRUIT AVOCADOS LLC...FRUIT & VEGETABLE MARKETS
20280 CELEBRATE FOREVER FOUNDATION...FOUNDATION-EDUC PHILANTHROPIC RESEARCH
20280 DEANNA ROBINSON INTERIORS...INTERIOR DECORATORS DESIGN & CONSULTANTS
20280 INSELLERATE...NONCLASSIFIED ESTABLISHMENTS

Part 2 of 2

20280	MAAS CO INC...EDUCATIONAL SERVICE-BUSINESS
20280	SIGMAX AMERICA...SPORTSWEAR-RETAIL
20280	SMUDGE LABORATORIES...UNCLASSIFIED ESTABLISHMENTS
20280	SMUDGE LABORATORIES...LABORATORIES-CLINICAL
20301	D'AMORE CHIROPRACTIC...MASSAGE THERAPISTS
20301	D'AMORE CHIROPRACTIC...CHIROPRACTORS DC
20301	HOOSHMAND, KAY DO...MEDICAL & SURGICAL SVC ORGANIZATIONS
20301	HOOSHMAND, KAY DO...PHYSICIANS & SURGEONS
20301	LE BLANC CHIROPRACTIC...CHIROPRACTORS DC
20301	MULTI FINANCIAL SVC...BUSINESS SERVICES NEC
20301	PRO MARKETING INSURANCE SVC...INSURANCE
20301	UNITED STATES DISABILITY CTR...NONCLASSIFIED ESTABLISHMENTS
20301	UNITED STATES DISABILITY CTR...SOCIAL SERVICE & WELFARE ORGANIZATIONS
20311	ADVANCED BODY SCAN OF NEWPORT...MEDICAL GROUPS
20311	ADVANCED BODY SCAN OF NEWPORT...DIAGNOSTIC IMAGING CENTERS
20311	ANDREWS, CHARLES H MD...PHYSICIANS & SURGEONS
20311	BACK BAY MEDICAL...PHYSICIANS & SURGEONS
20311	BACK BAY MEDICAL...MEDICAL & SURGICAL SVC ORGANIZATIONS
20311	BLOOM, JEFFREY H DO...PHYSICIANS & SURGEONS
20311	ROBERTSON, GREGORY A MD...PHYSICIANS & SURGEONS
20321	ADVANCED STRUCTURAL INTGRTN...CLINICS
20321	ADVANCED STRUCTURAL INTGRTN...MEDICAL & SURGICAL SVC ORGANIZATIONS
20321	ADVANCED STRUCTURAL INTGRTN...HEALTH SERVICES
20321	ADVANCED STRUCTURAL INTGRTN...ALTERNATIVE MEDICINE
20321	ADVANCED STRUCTURAL INTGRTN...ACUPUNCTURE
20321	ADVANCED STRUCTURAL INTGRTN...PHYSICIANS & SURGEONS
20321	C 3 BUSINESS SOLUTIONS...COMPUTERS-SYSTEM DESIGNERS & CONSULTANTS
20321	C 3 BUSINESS SOLUTIONS...COMPUTER & EQUIPMENT DEALERS
20321	FOCUS ON HEALTH...PHYSICAL THERAPISTS
20321	FOCUS ON HEALTH...ALTERNATIVE MEDICINE
20321	ROLF WORKSHOP...MASSAGE
20321	TREEFORT CAPITAL LLC...REAL ESTATE MANAGEMENT
20322	ADAPTIVE DIGITAL SYSTEMS INC...SIGNALS-MANUFACTURERS
20322	ADAPTIVE DIGITAL SYSTEMS INC...COMPUTERSNETWORKING
20322	ADAPTIVE DIGITAL SYSTEMS INC...SIGNS (MFRS)
20322	ADAPTIVE DIGITAL SYSTEMS INC...COMPUTERS-WHOLESALE
20342	BRIGHTON MANAGEMENT...REAL ESTATE
20342	BRIGHTON MANAGEMENT...HOTEL & MOTEL MANAGEMENT
20342	BRIGHTON MANAGEMENT...REAL ESTATE MANAGEMENT
20342	CAVALLARI GROUP...NONCLASSIFIED ESTABLISHMENTS
20342	CHOPSHOP ENTERTAINMENT INC...FILM STUDIO PRODUCTION FACILITIES
20342	CHOPSHOP ENTERTAINMENT INC...ARTS ORGANIZATIONS & INFORMATION
20342	CHOPSHOP ENTERTAINMENT INC...LONG DISTANCE TELEPHONE SERVICE
20342	CHOPSHOP ENTERTAINMENT INC...VIDEO PRODUCTION & TAPING SERVICE
20342	HOTEL ENERGY SUPPLY...ENERGY MANAGEMENT SYSTEMS & PRODUCTS
20342	VERACITY PROJECT...NONCLASSIFIED ESTABLISHMENTS
20342	WICKED LIQUID FX...GRAPHIC DESIGNERS
20351	FIRST RESPONDER WELLNESS...WELLNESS PROGRAMS
20351	H H AGENCY...OFFICES OF LAWYERS
20351	SIMPLE RECOVERY...DRUG ABUSE & ADDICTION INFO & TREATMENT
20351	STERLING CASUALTY INS INC...INSURANCE
20351	STERLING CASUALTY INS INC...CREDIT UNIONS
20351	TRUE HEALTH NETWORKS LP...HEALTH SERVICES
20351	TRUE RECOVERY...ALCOHOLISM INFORMATION & TREATMENT CTRS
20351	TRUE RECOVERY...NONCLASSIFIED ESTABLISHMENTS
20351	TRUE RECOVERY LP...SUBSTANCE ABUSE CENTERS
20351	TRUE RECOVERY LP...IGNITION INTERLOCK DEVICES (MFRS)

401 total records. Part 1 of 7

355	AYRES GROUP...FISHING TACKLEDEALERS
355	AYRES GROUP...IMPORTERS (WHLS)
355	AYRES HOTELS...HOTELS & MOTELS
355	AYRES HOTELS...ECOMMERCE
355	AYRES HOTELS...HOTEL & MOTEL MANAGEMENT
355	BELLA BALLROOM DANCE STUDIO...EXERCISE & PHYSICAL FITNESS PROGRAMS
355	BELLA BALLROOM DANCE STUDIO...DANCING INSTRUCTION
355	CINDERELLA CAKES...BAKERS-RETAIL
355	COFFEE NATURE...COFFEE SHOPS
355	DAVID SALON...BEAUTY SALONS
355	DAVID SALON...HEALTH SPAS
355	DOUGLAS AYRES...RESIDENTIAL
355	DYLN LIFESTYLE LLC...NONCLASSIFIED ESTABLISHMENTS
355	ESSENCE ENTERTAINMENT...TOURIST ATTRACTIONS
355	ESSENCE ENTERTAINMENT...ENTERTAINMENT BUREAUS
355	FLOWER FUSION...ARTIFICIAL FLOWERS & PLANTS & TREES
355	FRIAR TUX SHOP...WEDDING SUPPLIES & SERVICES
355	FRIAR TUX SHOP...FORMAL WEAR-RENTAL
355	MON AMIE...WEDDING SUPPLIES & SERVICES
355	MON AMIE...FORMAL WEAR-RETAIL
355	MON AMIE...CLOTHES & ACCESSORIES-MENS-MANUFACTURERS
355	MON AMIE...TUXEDOS
355	MON AMIE BRIDAL SALON...FORMAL WEARRENTAL
355	MON AMIE BRIDAL SALON...BRIDAL SHOPS
375	AUDI FLETCHER JONES...AUTOMOBILE DEALERS-NEW CARS
375	BECKER TIRE...AUTOMOBILE REPAIRING & SERVICE
375	BECKER TIRE...TIREDALERSUSED (WHLS)
375	BECKER TIRE...TIRE-DEALERS-RETAIL
375	BECKER TIRE...BRAKE SERVICE
375	CARDINAL DEVELOPMENT CO...REAL ESTATE MANAGEMENT
375	DAN'S AUTOCARE EXPRESS...AUTOMOBILE REPAIRING & SERVICE
375	DING KING...AUTOMOBILE REPAIRING & SERVICE
375	DING KING...AUTOMOBILE BODY-REPAIRING & PAINTING
375	EURO WEST ROVERS INC...AUTOMOBILE REPAIRING & SERVICE
375	IMARI...RESTAURANTS
375	NEWPORT SMOG TEST ONLY CTR...AUTOMOBILE SMOG CONTROL INSPECTIONS
375	NEWPORT SMOG TEST ONLY CTR...AUTOMOBILE INSPECTION STATIONS-NEW/USED
375	O C BENZ...AUTOMOBILE REPAIRING & SERVICE
375	O C BENZ...AUTOMOBILE REPAIR/SVC-EQUIP/SUPL (WHLS)
375	SADDLEBACK SMOG REPAIR...AUTOMOBILE REPAIRING & SERVICE
375	SADDLEBACK SMOG & REPAIR...BRAKE SERVICE
375	SADDLEBACK SMOG & REPAIR...AUTOMOBILE SMOG CONTROL INSPECTIONS
375	SANDWICH WORLD...DELICATESSENS
375	SANDWICH WORLD...RESTAURANTS
375	SUNDANCE WINDOW TINTING...GLASS COATING & TINTING
375	SUSHI IMARI...RESTAURANTS
375	WATERWALL GROUP...WATER TREATMENT EQUIP SVC & SUPLS
375	WATERWALL GROUP...WATER SOFTENING EQUIPMENT SVC & SUPLS
375	WAVES AUTO SOUND...STEREOPHONIC & HIGH FIDELITY EQUIP-DLRS
375	WAVES AUTO SOUND...AUTOMOBILE RADIO & STEREO SYSTS-SLS/SVC
375	X S GARAGE DOORS...DOORS-GARAGE
900	COCO'S BAKERY RESTAURANT...CAFES
900	COCO'S BAKERY RESTAURANT...RESTAURANTS
900	COCO'S BAKERY RESTAURANT...FOODS-CARRY OUT
1000	ACTIV LEARNING CTR...EDUCATION CENTERS
1000	AFFINITY HOSPITALITY LLC...HOSPITALITY TRAINING
1000	AGUINALDO, KEVIN...PHYSICAL THERAPISTS
1000	ALBERT, BRUCE M MD...PHYSICIANS & SURGEONS
1000	ALBERT, BRUCE M MD...ORTHOPEDIC SURGEONS
1000	ANWAR SHAH...RESIDENTIAL
1000	BEETLE JUICE VAPORS LLC...TOBACCO STORES
1000	BOANTA & ASSOC INC...COMPUTERSSYSTEM DESIGNERS & CONSULTANTS
1000	BOANTA & ASSOC INC...INFORMATION TECHNOLOGY SERVICES
1000	BROADSTREET REAL ESTATE GROUP...REAL ESTATE
1000	BUSY BODY HOME FITNESS...FEDERAL GOVERNMENT CONTRACTORS
1000	BUSY BODY HOME FITNESS...EXERCISE EQUIPMENT-RETAIL

Part 2 of 7

1000 BUSY BODY HOME FITNESS...GYMNASIUMS EQUIPMENT & SUPPLIES
1000 CALIFORNIA HOME FITNESS...GYMNASIUMS EQUIPMENT & SUPPLIES
1000 CHABA THAI MASSAGE & SPA...MASSAGE THERAPISTS
1000 COASTAL SHOWCASE PROPERTIES...INTERIOR DECORATORS DESIGN &
CONSULTANTS
1000 ECONO-BLINDS...NONCLASSIFIED ESTABLISHMENTS
1000 HADLEY, SHANE M...MEDICAL RESEARCH
1000 HAUTSPA MEDICA...PATIO & DECK BUILDERS
1000 HAUTSPA MEDICA...SPAS-BEAUTY & DAY
1000 JEWELRY BY LADY M...JEWELERS-RETAIL
1000 JULIETTE KITCHEN & BAR...RESTAURANTS
1000 KESSNER, ALYSON DPT...PHYSICAL THERAPISTS
1000 KIAN KIANPOUR...RESIDENTIAL
1000 KITCHEN & BATH DESIGN...CABINETS-RESURFACING & REFINISHING
1000 LAND, MICHAEL R DO...MEDICAL & SURGICAL SVC ORGANIZATIONS
1000 LAND, MICHAEL R DO...OFFICES OF PHYSICIANS (EXC MENTAL HEALTH SPECS)
1000 LOCKS BONDS...LOCKSMITHS
1000 MARC ONE NUMISMATICS INC...COIN DEALERS SUPPLIES & ETC
1000 MATSUYAMA, DAVID A OD...OPTOMETRISTS OD
1000 MON...PHYSICIANS & SURGEONS-EMERGENCY SERVICE
1000 MOULIN LIC...RESTAURANTS
1000 MOULIN LLC...RESTAURANTS
1000 NEWPORT URGENT CARE...MEDICAL & SURGICAL SVC ORGANIZATIONS
1000 NEWPORT URGENT CARE...PHYSICIANS & SURGEONS
1000 NEWPORT URGENT CARE...EMERGENCY MINOR MEDICAL FACILITIES/SVCS
1000 NGA TA...RESIDENTIAL
1000 NUMISMATIC SERVICE CORP...ALL OTHER MISC STORE RETAILERS (EXC
TOBACCO STRS)
1000 OC INSTALLERS-HARDWOOD FLOORS...FLOOR LAYING REFINISHING &
RESURFACING
1000 PACIFIC BAY WATCH CORP...WATCHES-DEALERS
1000 PAIN DU MONDE...BAKERS-RETAIL
1000 PANDORA NAIL BAR...BEAUTY SALONS
1000 PANDORA NAIL BAR...MANICURING
1000 PASCAL PICERIE...NONCLASSIFIED ESTABLISHMENTS
1000 PRO SPORT PHYSICAL THERAPY...PHYSICAL THERAPISTS
1000 PRO SPORT PHYSICAL THERAPY...EXERCISE & PHYSICAL FITNESS
PROGRAMS
1000 PURVIUM...SOFTWARE PUBLISHERS
1000 PURVIUM...HEALTH CARE MANAGEMENT
1000 REALTYQUEST...NONCLASSIFIED ESTABLISHMENTS
1000 REED BALDERAS...RESIDENTIAL
1000 SALLY LAM...RESIDENTIAL
1000 SAM'S BAIL BONDS...BONDS-BAIL
1000 SERIOUS PIMP...APPAREL & GARMENTS-RETAIL
1000 SIGLO CIGAR LOUNGE...CIGAR CIGARETTE & TOBACCO DEALERS-WHLS
1000 SIGLO CIGAR LOUNGE...CIGAR CIGARETTE & TOBACCO DEALERS-RETAIL
1000 SLENDERA MAX...NONCLASSIFIED ESTABLISHMENTS
1000 STYLE...NONCLASSIFIED ESTABLISHMENTS
1000 STYLE...BUSINESS SERVICES NEC
1000 SUNNY FRESH CLEANERS...CLEANERS
1000 TEAMBURKE COMPUTERS...COMPUTER SERVICES
1000 TOGO'S...FOODS-CARRY OUT
1000 TOGO'S...RESTAURANTS
1000 TOGO'S...CAFES
1000 TOTAL BEAUTY AVEDA...BEAUTY SALONS
1000 TROPEZ BOUTIQUE...BOUTIQUE ITEMS-RETAIL
1000 VERIFACTS AUTOMOTIVE...GENERAL AUTOMOTIVE REPAIR
1000 VIBRANT SKINZ...NONCLASSIFIED ESTABLISHMENTS
1000 VIRNIE TORDERA...RESIDENTIAL
1000 VOGUE SALON...BEAUTY SALONS
1000 WHY MOM DESERVES A DIAMOND INC...JEWELERS-RETAIL
1000 WHY MOM DESERVES A DIAMOND INC...WATCHESREPAIRING
1072 BUILT STRONG FOUNDATION REPAIR...CONSTRUCTION COMPANIES
1072 DEBUSK, PAMELA...INSURANCE-AUTOMOBILE
1072 DUBUSK & HUBER FARMERS INS...INSURANCE
1072 EXCELFUNDING...NONCLASSIFIED ESTABLISHMENTS
1072 GOOD PLANT...NURSEYMEN
1072 H C D CONSULTING...BUSINESS MANAGEMENT CONSULTANTS

Part 3 of 7

1072 KODASH INC...REAL ESTATE
1072 PROFESSIONAL HOME REALTORS...REAL ESTATE
1072 RAFFI K KEVORKIAN LAW OFFICES...ATTORNEYS
1072 RICHARD S LERNER LAW CORP...ATTORNEYS
1072 SHERMAN-DOUGLAS INC...EMPLOYEE BENEFIT CONSULTANTS
1120 BUNDY-FINKEL ARCHITECTS...ARCHITECTS
1120 ELKOLL INVESTMENT CO...INSURANCE
1120 PLTC INC...BARTER & TRADE EXCHANGE
1120 SHOREPOINT INSURANCE SVC...INSURANCE CONSULTANTS & ADVISORS
1120 SHOREPOINT INSURANCE SVC...CREDIT UNIONS
1120 SHOREPOINT INSURANCE SVC...FEDERAL GOVERNMENT CONTRACTORS
1120 SHOREPOINT INSURANCE SVC...INSURANCE
1122 ACS ARCHITECTURAL CONSTR SVC...FEDERAL GOVERNMENT CONTRACTORS
1122 ACS ARCHITECTURAL CONSTR SVC...CONSTRUCTION COMPANIES
1122 ACS ARCHITECTURAL CONSTR SVC...ARCHITECTS & BUILDERS SERVICE
1122 LAW OFFICES-DAVID HIRSON...ATTORNEYS
1122 LAW OFFICES-DAVID HIRSON...FEDERAL GOVERNMENT CONTRACTORS
1122 LAW OFFICES-DAVID HIRSON...OFFICES OF LAWYERS
1124 INSIGHT LENDING SOLUTIONS...COMPUTER SOFTWARE
1124 INSIGHT LENDING SOLUTIONS...DATA PROCESSING SOFTWARE
1124 LENDING QB...DATA PROCESSING SOFTWARE
1124 LENDING QB...LOANS
1124 LENDINGQB...DATA PROCESSING SOFTWARE
1124 M LINK ENTERPRISE LLC...REAL ESTATE MANAGEMENT
1124 MERIDIAN LINK INC...COMPUTER-SOFTWARE DEVELOPERS
1124 MERIDIAN LINK INC...COMPUTER SERVICES
1124 MERIDIAN LINK INC...COMPUTER PROGRAMMING SERVICES
1182 AGAPE WELLNESS CTR...CHIROPRACTORS DC
1182 AGAPE WELLNESS CTR...MASSAGE THERAPISTS
1182 ALFON, SARAH M DC...CHIROPRACTORS DC
1182 HANDWERGER-HOL, JUSTINE...PHYSICAL THERAPISTS
1182 O C NAIL & BEAUTY...MANICURING
1182 O C NAIL & BEAUTY...BEAUTY SALONS
1182 SLUSHER CHIROPRACTIC...CHIROPRACTORS DC
1202 ASTARABADI, LEILA...MECHANOTHERAPISTS DM
1202 BUDGET TRUCK RENTAL...TRUCK RENTING & LEASING
1202 DALY, ROWENA...PHYSICIANS-NATUROPATHIC
1202 DENTISTRY @ ITS FINEST...FEDERAL GOVERNMENT CONTRACTORS
1202 DENTISTRY @ ITS FINEST...DENTISTS
1202 DOSHI PATEL, HEMA...NURSES-PRACTITIONERS
1202 KOWATA, DAYNA MD...PHYSICIANS & SURGEONS
1202 NGUYEN, MARK DDS...OFFICES OF DENTISTS
1202 NGUYENDUC, THERESA M DDS...DENTISTS
1202 OC HEALTHY SMILES...DENTISTS
1202 RICE, HEATHER MD...ACUPUNCTURE
1202 RICE, HEATHER MD...HEALTH SERVICES
1202 ROSENBERG, ELIZABETH E MD...PHYSICIANS & SURGEONS
1202 SUSAN SAMUELI CTR-INTEGRATIVE...CLINICS
1202 SUSAN SAMUELI CTR-INTEGRATIVE...DENTISTS
1206 AIRPORT IRVINE ANIMAL HOSPITAL...VETERINARIANS
1206 AIRPORT IRVINE ANIMAL HOSPITAL...ANIMAL HOSPITALS
1206 HALEY, TARA L DVM...ANIMAL HOSPITALS
1206 HALEY, TARA L DVM...VETERINARIANS
1250 EXTRA STORAGE COSTA MESA...STORAGE-HOUSEHOLD & COMMERCIAL
1300 1EZ CONSULTING SVC INC...WEBSITE DESIGN SERVICE
1300 3 G CAPITAL ADVISORS...CONSULTANTS-BUSINESS NEC
1300 AD MAXX INC...DEPARTMENT STORES
1300 ADVISOR SOLUTION'S GROUP INC...BUSINESS MANAGEMENT CONSULTANTS
1300 ALPHA DESIGN GROUP...ARCHITECTS
1300 ARB PROPERTY MANAGEMENT SLTN...REAL ESTATE MANAGEMENT
1300 BSJC INVESTMENT CO...REAL ESTATE
1300 BUSINESS CORE INSURANCE SVC...INSURANCE
1300 C B N MANAGEMENT INC...MANAGEMENT SERVICES
1300 CARDINALE, FRANK...ATTORNEYS
1300 COAST ACCEPTANCE...AUTOMOBILE RENTING
1300 COAST ACCEPTANCE...AUTOMOBILE LEASING
1300 COAST SPINE...MEDICAL & SURGICAL SVC ORGANIZATIONS

Part 4 of 7

1300 COAST SPINE...PHYSICIANS & SURGEONS
1300 COASTAL FAMILY THERAPY SVC...COUNSELING SERVICES
1300 COATAL CAPITAL FUNDING INC...FINANCING
1300 COUNTYWIDE BROKERS REAL ESTATE...REAL ESTATE
1300 CURA CARE OF CALIFORNIA LLC...HEALTH CARE MANAGEMENT
1300 DAVID D MURRAY LAW OFFICES...ATTORNEYS
1300 DAVID D MURRAY LAW OFFICES...IMMIGRATION & NATURALIZATION SERVICES
1300 DETLING, LYNDA...COUNSELING SERVICES
1300 DUANE LINDSEY LAW OFFICES...ATTORNEYS
1300 ETOUCH SYSTEMS CORP...NONCLASSIFIED ESTABLISHMENTS
1300 EXPO MARKETING GROUP...GENERAL MERCHANDISEWHOLESALE
1300 EXPO MARKETING GROUP...MARKETING PROGRAMS & SERVICES
1300 FACTOR TEN EXECUTIVE SEARCH...BUSINESS MANAGEMENT CONSULTANTS
1300 FALK, BARRY D...ATTORNEYS
1300 FIRST ACCESS INS BROKERS INC...INSURANCE
1300 FORTUNA ASSET MANAGEMENT...INVESTMENT ADVICE
1300 FOTOPOULOS BUILDING INDUSTRIES...BUILDING MATERIALS
1300 FOUNTAIN FANTASY...GIFT SHOPS
1300 FOUNTAIN FANTASY...LAWN & GARDEN EQUIP & SUPPLIES-RETAIL
1300 FOUNTAIN FANTASY...GREENHOUSES
1300 FOUNTAIN FANTASY...FOUNTAINS-GARDEN DISPLAY ETC
1300 FSBO MORTGAGE...LOANS
1300 FSBO MORTGAGE...REAL ESTATE LOANS
1300 GLOBAL INVESTMENT SOLUTIONS...FINANCIAL ADVISORY SERVICES
1300 GOODLAD LAW...ATTORNEYS
1300 HART & ASSOC...PUBLIC RELATIONS COUNSELORS
1300 HAYES, LYNNE...ATTORNEYS
1300 HILBERT PARTNERSHIP...REAL ESTATE MANAGEMENT
1300 INTERSTATE PROPERTIES...REAL ESTATE
1300 JAMES J ROMAG ALC...ATTORNEYS
1300 JOHN S FRY PHD PSYCLGST...PSYCHOLOGISTS
1300 LAKANI WORLD TRAVEL INC...CRUISES
1300 LAKANI WORLD TRAVEL INC...TRAVEL AGENCIES & BUREAUS
1300 LANGFORD GROUP INC...FINANCIAL PLANNING CONSULTANTS
1300 LG FINANCIAL SOLUTIONS LLC...FINANCIAL ADVISORY SERVICES
1300 MALTAISE CINI LAW OFFICE...ATTORNEYS
1300 MCELRATH GEYER SANDLER...ACCOUNTANTS
1300 MEREDITH HANSEN PHYSIOLOGICAL...HEALTH SERVICES
1300 MEREDITH HANSEN PHYSIOLOGICAL...CLINICS
1300 MONACO ENTERTAINMENT...AUDIOVISUAL EQUIPMENT & SUPLS (WHLS)
1300 MONACO ENTERTAINMENT...AUDIO-VISUAL EQUIPMENT-RENTING & LEASING
1300 MONACO ENTERTAINMENT SOLUTIONS...THEATRICAL/STAGE LIGHTING
EQUIP (WHLS)
1300 MONACO ENTERTAINMENT SOLUTIONS...AUDIO-VISUAL EQUIPMENT & SUPLS (WHLS)
1300 MOREY ASSOC...ACCOUNTANTS
1300 MOREY ASSOC...ACCOUNTANTS-CERTIFIED-GENERAL
1300 MORK, TONY MD...PHYSICIANS & SURGEONS
1300 NATIONWIDE USA II INC...REAL ESTATE
1300 NETSPHERE INC...INTERNET SERVICE
1300 NEWPORT BRISTOL EXECUTIVE STES...EXECUTIVE SUITES
1300 NEWPORT HOME CARE...HOME HEALTH SERVICE
1300 NEWPORT PLANNING CORP...FINANCIAL ADVISORY SERVICES
1300 NEWPORT PLANNING CORP...FINANCIAL PLANNING CONSULTANTS
1300 NXECO...COMPUTER SERVICES
1300 OPTIMAL SENIOR CARE SOLUTIONS...HOME HEALTH CARE SERVICES
1300 OPTIMAL SENIOR CARE SOLUTIONS...DAY CARE CENTERS-ADULT
1300 OPTIMAL SENIOR CARE SOLUTIONS...HEALTH CARE ALTERNATIVES
1300 PAUL SLAYBACK...RESIDENTIAL
1300 PET DENTAL SVC...VETERINARIANS
1300 PETROSSI & ASSOC INC...ATTORNEYS
1300 PETROSSI & ASSOC INC...ARCHITECTS
1300 PHILLIP GREER LAW OFFICE...ATTORNEYS
1300 PUMPHREY FINANCIAL SVC INC...INSURANCE
1300 RASMUSSEN ASSOCIATES...TAX RETURN PREPARATION & FILING
1300 RASMUSSEN ASSOCIATES...FINANCIAL PLANNING CONSULTANTS
1300 SCHUIER PATIRCIA...REAL ESTATE
1300 SCHUIER PATIRCIA...ACCOUNTANTS

Part 5 of 7

1300 SCHUIER PATIRCIA...FINANCIAL PLANNING CONSULTANTS
1300 SCHUIER PATIRCIA...REAL ESTATE INSPECTION
1300 SECURITIES AMERICA INC...FINANCIAL PLANNING CONSULTANTS
1300 SECURITIES AMERICA INC...INVESTMENT SECURITIES
1300 SERVANT CORP...INSURANCE
1300 SPRINGBROOK REALTY ADVISOR INC...REAL ESTATE
1300 STOOP, DAVID PHD...PSYCHOLOGISTS
1300 STUDIO ARTS...ADVERTISING-AGENCIES & COUNSELORS
1300 TAJLK & ASSOC INC...HOME BUILDERS
1300 TERENCE J GIANNONE LAW OFFICE...ATTORNEYS
1300 TIGER TECHNOLOGY SOLUTIONS INC...COMPUTERS-SERVICE & REPAIR
1300 TRIDENT FUNDING CORP...MONEY ORDER SERVICE
1300 TRIDENT FUNDING CORP...FEDERAL GOVERNMENT CONTRACTORS
1300 TRIDENT FUNDING CORP...FINANCING
1300 TRIDENT FUNDING CORP...FINANCIAL ADVISORY SERVICES
1300 TRIMARK...ATTORNEYS SERVICE BUREAUS
1300 UNION PROPERTY GROUP INC...REAL ESTATE
1300 VITENDO SYSTEMS...COMPUTER SOFTWARE
1300 VITENDO SYSTEMS...DATA PROCESSING SOFTWARE
1300 VITENDO SYSTEMS...RADIO PAGING/SIGNALING EQPT SYSTS (WHLS)
1300 VITENDO SYSTEMS...CELLULAR TELEPHONES-EQUIPMENT & SUPLS
1300 VITENDO SYSTEMS...COMPUTER SERVICES
1400 API PROPERTY MANAGEMENT...REAL ESTATE
1400 API PROPERTY MANAGEMENT...REAL ESTATE MANAGEMENT
1400 BE A WEALTHY THERAPIST LLC...THERAPY
1400 BOULEVARDS OF TRAVEL INC...TRAVEL AGENCIES & BUREAUS
1400 BOULEVARDS OF TRAVEL INC...CRUISES
1400 DA SILVA-MONTE, GUILLERMO...MARRIAGE & FAMILY COUNSELORS
1400 DAVID H SUSSON ACCOUNTANCY...ACCOUNTANTS
1400 DIAMONDLT.COM...AUTOMOTIVE INFORMATION SERVICES
1400 DIAMONDLT.COM...AUTOMOBILE PARTS & SUPLSANTIQUE (WHLS)
1400 DIAMONDLT.COM...AUTOMOBILE DEALERSUSED CARS
1400 DIAMONDLT.COM...AUTOMOBILE DEALERS-NEW CARS
1400 DIVERSIFIED REALTY APPRAISAL...FEDERAL GOVERNMENT CONTRACTORS
1400 DIVERSIFIED REALTY APPRAISAL...REAL ESTATE APPRAISERS
1400 DIVERSIFIED REALTY APPRAISAL...CONSTRUCTION COMPANIES
1400 DIVERSIFIED REALTY APPRAISAL...APPAISERS
1400 DYMENT ASSOC...TRAINING CONSULTANTS
1400 FARZANEH BORDBAR LMFT...MASSAGE
1400 FIRST CHOICE PRACTICE SALES...INDEPENDENT FINANCIAL ADVISERS
1400 GLADYCH & ASSOC...MUSIC INSTRUCTIONVOCAL
1400 GLADYCH & ASSOC...ATTORNEYS
1400 GRANT CHIROPRACTIC...CHIROPRACTORS DC
1400 HADINATA, ERIKA...MARRIAGE & FAMILY COUNSELORS
1400 JISLAS THERAPY...MARRIAGE & FAMILY COUNSELORS
1400 JOEL J FRANK INC...PHYSICIANS & SURGEONS
1400 LANCE PORTNOFF PHD...PSYCHOLOGISTS
1400 MC ADAMS GROUP...ADVERTISING-AGENCIES & COUNSELORS
1400 MCADAMS GROUP...GRAPHIC DESIGNERS
1400 NEWMARK REALTY CAPITAL INC...REAL ESTATE
1400 NEWPORT DIAGNOSTIC CTR...DIAGNOSTIC IMAGING CENTERS
1400 OLSON, MICHAEL C...ATTORNEYS
1400 R E T STAFFING...PERSONNEL CONSULTANTS
1400 REAL ESTATE TEMPS...REAL ESTATE INSPECTION
1400 REAL ESTATE TEMPS...REAL ESTATE
1400 REED GRAIN MILLING CO...REAL ESTATE
1400 REED INVESTMENT CO...HOUSING-RENTAL
1400 REED INVESTMENT CO...FINANCIAL ADVISORY SERVICES
1400 REINHARDT, MARNI L...COUNSELORS
1400 REINHARDT, MARNI L...COUNSELORSCOUPLES
1400 RM DALTON CORP...NEW SINGLE-FAMILY HSNQ CONSTR (EXC FOR-SALE BLDRS)
1400 RM DALTON CORP...GENERAL CONTRACTORS
1400 STATE FARM INSURANCE...INSURANCE
1400 ULTIMATE IMAGE STUDIO...HAIR REPLACEMENT
1400 ULTIMATE IMAGE STUDIO...PERSONAL SERVICE BUREAUS
1400 ULTIMATE IMAGE STUDIO...WIGS TOUPEES & HAIRPIECES
1400 WARNER, NICK PHD...MARRIAGE & FAMILY COUNSELORS

Part 6 of 7

1400	WARNER, NICK PHD...PSYCHOLOGISTS
1400	WEISENBURGER INC...NONCLASSIFIED ESTABLISHMENTS
1420	BEAN & CO...REAL ESTATE
1420	BIOQUEST...EMPLOYMENT AGENCIES & OPPORTUNITIES
1420	DAVIS PARTNERS LLC...INDUSTRIAL DEVELOPMENTS
1420	DAVIS PARTNERS LLC...NONPROFIT ORGANIZATIONS
1420	GRIFFIN COMMUNICATIONS...INSURANCE
1420	GRIFFIN COMMUNICATIONS...TELECOMMUNICATIONS SERVICES
1420	MBUZZY INC...NONCLASSIFIED ESTABLISHMENTS
1420	MICHAEL PAFF DESIGN...GRAPHIC DESIGNERS
1420	PREMIER COMMERCIAL BROKERAGE...OFFICES OF REAL ESTATE AGENTS & BROKERS
1420	REAL ESTATE TALENT SOLUTIONS...PERSONNEL CONSULTANTS
1420	REAL ESTATE TALENT SOLUTIONS...FEDERAL GOVERNMENT CONTRACTORS
1420	RETS ASSOCIATES...REAL ESTATE INSPECTION
1420	RETS ASSOCIATES...REAL ESTATE
1420	TECTONIC ENGINEERING...ENGINEERS
1420	US THAI IMMIGRATION ADVISOR...NONCLASSIFIED ESTABLISHMENTS
1420	US THAI IMMIGRATION ADVISOR...IMMIGRATION & NATURALIZATION SERVICES
1420	VILLAGE PARTNERSHIP...SHOPPING CENTERS & MALLS
1420	WALASAFE INC...COUNTERFEIT MONEY DETECTING DVCS (MFRS)
1550	TUTOR TIME CHILD CARE...SCHOOLS-NURSERY & KINDERGARTEN ACADEMIC
1550	TUTOR TIME CHILD CARE...TUTORING
2072	FASTFRAME...PICTURE FRAMES-DEALERS
2082	A T NEWPORT BEACH REAL EST...REAL ESTATE
2082	ANDROID GENIUS...CELLULAR TELEPHONES-EQUIPMENT & SUPLS
2082	AUTO SALE OF K Z...AUTOMOBILE DEALERS-USED CARS
2082	BODYWAXER...NONCLASSIFIED ESTABLISHMENTS
2082	CELINE'S ALTERATIONS...ALTERATIONS-CLOTHING
2082	CLEAR CHOICE AUTO...GLASS-AUTO PLATE & WINDOW & ETC
2082	COAST AUTO MOTORS...AUTOMOBILE MOTORS (WHLS)
2082	DIRECT IMPRESSIONS AUTOMTV...ADVERTISING-AGENCIES & COUNSELORS
2082	DIRECT IMPRESSIONS AUTOMTV...FEDERAL GOVERNMENT CONTRACTORS
2082	E-NOVATIVE INC...COMPUTERS-SYSTEM DESIGNERS & CONSULTANTS
2082	E-NOVATIVE INC...COMPUTER & EQUIPMENT DEALERS
2082	E-NOVATIVE INC...CONSTRUCTION COMPANIES
2082	E-NOVATIVE INC...FEDERAL GOVERNMENT CONTRACTORS
2082	FINANCIAL INSIGHTS...FINANCIAL PLANNING CONSULTANTS
2082	IL COLORE INC...PLASTERING CONTRACTORS
2082	IL COLORE INC...DRY WALL CONTRACTORS
2082	JULES JEWELS...JEWELERS-RETAIL
2082	MADISON JR, JOHN P...ADOPTION AGENCIES
2082	MADISON JR, JOHN P...COUNSELORSLICENSED PROFESSIONAL
2082	MUSIC LESSONS O C...MUSIC INSTRUCTION-INSTRUMENTAL
2082	NAYLOR & SON'S CO INC...PLASTERING CONTRACTORS
2082	NAYLOR & SON'S CO INC...DRY WALL CONTRACTORS
2082	ORANGE COUNTY USED AUTO CTR...AUTOMOBILE DEALERS-USED CARS
2082	SAM'S RIDE...TRANSPORTATION
2082	SAM'S RIDE...AIR CARGO SERVICE
2082	TICKET CONNECTION...TICKET SERVICE
2082	TICKETADVISER.COM...TICKET SERVICE
2082	WEB SEARCH USA...ADVERTISING-COMPUTER
2082	WEB SEARCH USA...WEBSITE DESIGN SERVICE
2092	CARL'S JR...FOODS-CARRY OUT
2092	CARL'S JR...CAFES
2092	CARL'S JR...RESTAURANTS
2100	ARCO BRISTOL...SERVICE STATIONS-GASOLINE & OIL
2100	ARCO BRISTOL...AUTOMOBILE REPAIRING & SERVICE
2100	ARCO BRISTOL...CONVENIENCE STORES
2100	ARCO BRISTOL...ALTERNATIVE FUELS
2112	DEL TACO...RESTAURANTS
2112	DEL TACO...CAFES
2112	DEL TACO...FOODS-CARRY OUT
2121	CHEVRON USA INC...SERVICE STATIONS-GASOLINE & OIL
2122	BURGER KING...RESTAURANTS
2122	BURGER KING...CATERERS

Part 7 of 7

2172	FLETCHER JONES MERCEDES...ALL OTHER TRANSIT & GROUND PASSENGER TRNSPRTN
2230	GULLIVER USA INC...AUTOMOBILE DEALERS-USED CARS
2232	EL POLLO LOCO...FOODS-CARRY OUT
2232	EL POLLO LOCO...RESTAURANTS
2232	EL POLLO LOCO...CAFES

149 total records. Part 1 of 3

2826 DOLORES BERG...RESIDENTIAL
 2842 PATRICK TASSON...RESIDENTIAL
 2900 JOVITA BROWN...RESIDENTIAL
 2908 DANIEL HYDE...RESIDENTIAL
 3100 GOURMET DETECTIVE...THEATRES-LIVE
 3100 JOHN LEONARD'S GOLF SHOP...SPORTS & RECREATION INSTRUCTION
 3100 NEWPORT BEACH GOLF COURSE...GOLF PRACTICE RANGES
 3100 NEWPORT BEACH GOLF COURSE...GOLF COURSES
 3100 NEWPORT BEACH GOLF SHOP...GOLF EQUIPMENT & SUPPLIES-RETAIL
 3100 NEWPORT BEACH GOLF SHOP...GOLF COURSES
 3100 NEWPORT BEACH TEE ROOM...RESTAURANTS
 3100 ORANGE COUNTY PRO GOLF INST...GOLF EQUIPMENT & SUPPLIES-RETAIL
 3300 A S G RENAISSANCE...MARKETING PROGRAMS & SERVICES
 3300 ASCENT...PHYSICAL THERAPISTS
 3300 ASG RENAISSANCE...MARKETING CONSULTANTS
 3300 ASHBY-FLANAGAN, AIMEE C...ATTORNEYS
 3300 ASSET PLAN PARTNERS...FINANCIAL PLANNING CONSULTANTS
 3300 ATHLETES FIRST LLC...NONPROFIT ORGANIZATIONS
 3300 ATHLETES FIRST LLC...SPORTS PROMOTERS MANAGERS & RECRUITERS
 3300 B JHBK INC...NONCLASSIFIED ESTABLISHMENTS
 3300 B G AGENTS INSURANCE SVC INC...CREDIT UNIONS
 3300 B G AGENTS INSURANCE SVC INC...INSURANCE
 3300 BASSEIN LAGONI...ARCHITECTS
 3300 BRENT DUQUE LAW OFFICES...ATTORNEYS
 3300 CAPTON INC...NONCLASSIFIED ESTABLISHMENTS
 3300 CHARTER CAPITAL GROUP...REAL ESTATE LOANS
 3300 CLIENTWHYS INC...NONCLASSIFIED ESTABLISHMENTS
 3300 CLINICAL INTERVENTION...NONCLASSIFIED ESTABLISHMENTS
 3300 CRAWSHAW, TIFFANY...PSYCHOLOGISTS
 3300 DANG, CAT T DO...MEDICAL & SURGICAL SVC ORGANIZATIONS
 3300 DANG, CAT T DO...PHYSICIANS & SURGEONS
 3300 DAVID HORIN...RESIDENTIAL
 3300 DEASON & ARCHBOLD...ATTORNEYS
 3300 DEE NISHIOKA...RESIDENTIAL
 3300 DUQUE ASSOC...ATTORNEYS
 3300 FIRST CIRCLE DESIGN LLC...LIGHTING CONSULTANTS
 3300 FIRST CIRCLE DESIGN LLC...LIGHTING FIXTURES-RETAIL
 3300 FIRST COAST FINANCIAL...REAL ESTATE LOANS
 3300 FRANS MART...INVESTORS NEC
 3300 FRANS MART INC...RESTAURANT MANAGEMENT
 3300 GIANGIULIO JACK...HEALTH SERVICES
 3300 HEDLEY CONSTRUCTION & MGMT...BUSINESS MANAGEMENT CONSULTANTS
 3300 HEDLEY CONSTRUCTION & MGMT...FEDERAL GOVERNMENT CONTRACTORS
 3300 HEDLEY CONSTRUCTION & MGMT...PROPERTY MAINTENANCE
 3300 HEDLEY CONSTRUCTION & MGMT...BUILDING CONTRACTORS
 3300 ISLAND THERAPIES...NONCLASSIFIED ESTABLISHMENTS
 3300 JF FINANCIAL INC...FINANCIAL ADVISORY SERVICES
 3300 JOHN C HARCAR INS AGENCY INC...INSURANCE
 3300 JOHN C HARCAR INS AGENCY INC...FINANCIAL ADVISORY SERVICES
 3300 KEIL, MITCHELL S...PSYCHOLOGISTS
 3300 KHOLOOCI, HEIKE...PSYCHOLOGISTS
 3300 KLARIN & ASSOC...ACCOUNTANTS
 3300 KLARIN & ASSOC...TAX RETURN PREPARATION & FILING
 3300 KLARIN & ASSOC...ACCOUNTING & BOOKKEEPING GENERAL SVC
 3300 KLARIN & ASSOC...FEDERAL GOVERNMENT CONTRACTORS
 3300 KUHN, MICHAEL A CPA...ACCOUNTANTS
 3300 KUHN, MICHAEL A CPA...TAX RETURN PREPARATION & FILING
 3300 LE, VANDAI MD...PHYSICIANS & SURGEONS
 3300 LE, VANDAI MD...MEDICAL & SURGICAL SVC ORGANIZATIONS
 3300 LINDORA CLINIC...WEIGHT CONTROL SERVICES
 3300 LINDORA CLINIC...PHYSICIANS & SURGEONS
 3300 LPL...NONCLASSIFIED ESTABLISHMENTS
 3300 MAJORS, CHRISTINE...PSYCHOLOGISTS
 3300 MAJORS, MARY C...PSYCHOLOGISTS
 3300 MEILY, KRISTIN...PHYSICAL THERAPISTS
 3300 MORSE, DAVID O CPA...ACCOUNTANTS
 3300 PACIFIC SPINE WELLNESS...CLINICS

Part 2 of 3

3300 PACIFIC SPINE & WELLNESS...CHIROPRACTORS DC
 3300 PACIFIC WAVE MICROCURRENT...ALTERNATIVE MEDICINE
 3300 PACIFIC WAVE MICROCURRENT...CLINICS
 3300 PADDOCK JONES MORSE INC...TAX RETURN PREPARATION & FILING
 3300 PADDOCK JONES MORSE INC...TAX CONSULTANTS
 3300 PETER FAN...RESIDENTIAL
 3300 POLK-WALSH-COOK ASSOC...NONCLASSIFIED ESTABLISHMENTS
 3300 PWC & ASSOC...EXECUTIVE SEARCH CONSULTANTS
 3300 PWC & ASSOC...EMPLOYMENT AGENCIES & OPPORTUNITIES
 3300 RICKARD ELMORE INTERVENTION...COUNSELING SERVICES
 3300 SCOTT EMPRINGHAM CONSULTING...CONSULTANTS-BUSINESS NEC
 3300 SHIELA NAIL PRODUCT INC...MANICURING
 3300 SHIGETOMI-TOYA, SANDRA...SPEECH & HEARING THERAPY
 3300 SPRINGSTEAD ASSOC...REAL ESTATE
 3300 STONEPINE HOLDINGS LTD...HOLDING COMPANIES (NON-BANK)
 3300 STUHR-MACK, KATHLEEN PHD...PSYCHOLOGISTS
 3300 SUNPATH FINANCIAL...FINANCIAL ADVISORY SERVICES
 3300 TERRY ARCHITECTS...ARCHITECTS & BUILDERS SERVICE
 3300 TERRY ARCHITECTS...ENGINEERS-ARCHITECTURAL
 3300 UNIQUE FITNESS SOLUTIONS INC...NONCLASSIFIED ESTABLISHMENTS
 3300 US BUREAU OF EXPORT ADMIN...FEDERAL GOVERNMENT-ECONOMIC PROGRAM ADM
 3300 US COMMERCE DEPT...GOVERNMENT OFFICES-US
 3300 US INTERNATIONAL TRADE ADMIN...GOVERNMENT OFFICES-US
 3300 US INTERNATIONAL TRADE ADMIN...STATE GOVERNMENT CONSERVATION DEPTS
 3300 VALUED VOICES...NONCLASSIFIED ESTABLISHMENTS
 3300 VALUED VOICES...SPEECH PATHOLOGISTS
 3300 ZPIZZA INTERNATIONAL INC...PIZZA
 3300 ZPIZZA INTERNATIONAL INC...HOTELS & MOTELS
 3300 ZPIZZA INTERNATIONAL INC...RESTAURANT MANAGEMENT
 3300 ZUNIGA, ELENA...MARRIAGE & FAMILY COUNSELORS
 4000 4 SOCCER...SPORTING GOODS-RETAIL
 4000 4 SOCCER...RADIO PAGING/SIGNALING EQPT SYSTS (WHLS)
 4000 4 SOCCER...CELLULAR TELEPHONES-EQUIPMENT & SUPLS
 4000 4 SOCCER...FEDERAL GOVERNMENT CONTRACTORS
 4000 ALINE STUDIOS...NONCLASSIFIED ESTABLISHMENTS
 4000 ALL PREP MEALS...INTERNET SERVICE
 4000 BUDGETHEALTHINSURANCE.COM...HEALTH SERVICES
 4000 COASTAL REAL ESTATE VLTN...REAL ESTATE
 4000 COASTAL RECOVERY...NONCLASSIFIED ESTABLISHMENTS
 4000 COASTAL RECOVERY...COUNSELING SERVICES
 4000 COMPUTER FRIEND...COMPUTERS-SERVICE & REPAIR
 4000 CTS NETWORKS INC...TELECOMMUNICATIONS CONSULTANTS
 4000 CUT WOOD LLC...ALL OTHER MISC STORE RETAILERS (EXC TOBACCO STRS)
 4000 DEDICATED EXPRESS CORP...FREIGHT FORWARDING
 4000 DEDICATED EXPRESS CORP...ALL OTHER TRANSIT & GROUND PASSENGER TRNSPRTN
 4000 ECLIPSE MESSENGER SVC...COURIER SERVICES
 4000 ECLIPSE MESSENGER SVC...DELIVERY SERVICE
 4000 ECLIPSE MESSENGER SVC...MESSENGER SERVICE
 4000 ECLIPSE MESSENGER SVC...DOCUMENT PREPARATION SERVICE
 4000 ERNA LATU...DRESSMAKERS
 4000 FREDERICK SOLOMON JR...RESIDENTIAL
 4000 HAIRPORTER INC...BARBERS
 4000 HOLLY WOJAHN...RESIDENTIAL
 4000 INNERSCOPE IMAGING MRI'S & SRG...DIAGNOSTIC IMAGING CENTERS
 4000 INNERSCOPE IMAGING MRI'S & SRG...PHYSICIANS & SURGEONS
 4000 KOHL REALTY...REAL ESTATE
 4000 LATU ERNA...TAILORS
 4000 LENDING GROUP...FINANCING
 4000 LENDING GROUP...REAL ESTATE LOANS
 4000 LENDING GROUP...LOANS
 4000 NEW FUNDING...FINANCING
 4000 NEWPORT SOCCER STORE...SPORTING GOODS-RETAIL
 4000 OPUS HEALTH...HEALTH SERVICES
 4000 QUICK AUTO VAN RENTAL...TRUCK-DEALERS
 4000 RESOURCE FINANCIAL MORTGAGE...LOANS
 4000 RESOURCE FINANCIAL MORTGAGE...REAL ESTATE CREDIT

Part 3 of 3

3400 SOLOMON FINANCIAL MORTGAGE...REAL ESTATE LOANS
3400 SOLOMON FINANCIAL MORTGAGE...LOANS
3400 TIERRA CAPITAL CORP...REAL ESTATE
3400 WARD, RENEE M...SOCIAL WORKERS
3420 AUCOMM...INTERNET & CATALOG SHOPPING
3420 FBA ENGINEERING...MACHINE SHOPS (MFRS)
3420 FBA ENGINEERING...ENGINEERS-CONSULTING
3420 GOLDENCOMM...INTERNET & CATALOG SHOPPING
3430 PSYCHIC READINGS BY DOROTHY...PSYCHIC MEDIUMS
3432 BARBARA GEORGE...RESIDENTIAL
3438 COKAS JIM DESIGN...UNCLASSIFIED ESTABLISHMENTS
3438 COKAS JIM DESIGN...CONSTRUCTION COMPANIES
3438 JAMES COKAS...RESIDENTIAL
3440 CHURCH CASUALTY INSURANCE...INSURANCE
3440 INTERNETEGYPT.COM...ADVERTISING-COMPUTER
3500 HERTZ RENT A CAR...AUTOMOBILE RENTING

85 total records. Part 1 of 2

1555 ANNIE NGUYEN...RESIDENTIAL
1555 PAIGE LEE...RESIDENTIAL
1557 OLIVIA HINKENS...RESIDENTIAL
1561 AN ORANGE COUNTY TAXI GRAPH...TAXICABS & TRANSPORTATION SERVICE
1561 ANTONIO SOLIS...RESIDENTIAL
1561 CARL LACER...RESIDENTIAL
1561 CESAR KONTOGURIS...RESIDENTIAL
1561 CHRIS BELL...RESIDENTIAL
1561 CYNDE FULLER...RESIDENTIAL
1561 DALE KERI...RESIDENTIAL
1561 ENRIQUE URENA...RESIDENTIAL
1561 ERIN PATE...RESIDENTIAL
1561 IVAN KARAMANDZHUKOVA...RESIDENTIAL
1561 IWONA KARWAS...RESIDENTIAL
1561 JAMES STINSON...RESIDENTIAL
1561 JENNIFER MONROY...RESIDENTIAL
1561 KENNETH ELMAN...RESIDENTIAL
1561 LATINKA DASKALOV...RESIDENTIAL
1561 MARGARITA ILIEVA...RESIDENTIAL
1561 MICHAEL PETERSON...RESIDENTIAL
1561 NIKOLAY TINTCHEV...RESIDENTIAL
1561 OGUZ OZKAN...RESIDENTIAL
1561 PALM MESA APARTMENTS...APARTMENTS
1561 REINHARD KURZEN...RESIDENTIAL
1561 ROBERT KUEBLER...RESIDENTIAL
1561 STEPHAN KUNDE...RESIDENTIAL
1561 TAX RELIEF RANGERS...TAX RETURN PREPARATION & FILING
1561 TRAVIS FREDERICK...RESIDENTIAL
1561 TULAY OGUZ...RESIDENTIAL
1562 DAVID LIEBERMAN...RESIDENTIAL
1621 ANGELICA GARCIA...RESIDENTIAL
1621 ARMANDO ORTEGA...RESIDENTIAL
1621 BETHANY CRUZ...RESIDENTIAL
1621 BRANDINA JENSEN...RESIDENTIAL
1621 EDNA HERNANDEZ...RESIDENTIAL
1621 EDWARD EVANS...RESIDENTIAL
1621 ERICA HERNANDEZ...RESIDENTIAL
1621 FRANKIE RICE...RESIDENTIAL
1621 GABRIELA CIRAULO...RESIDENTIAL
1621 GENA SHERFFIUS...RESIDENTIAL
1621 GET SPRAYED OC MOBILE AIRBRUSH...TANNING SALONS
1621 HA DAO...RESIDENTIAL
1621 HOURGLASS DOLLS...DOLLS-RETAIL
1621 ISIDRA ESPINAL...RESIDENTIAL
1621 JANE WATSON...RESIDENTIAL
1621 JOEL TORRES...RESIDENTIAL
1621 JOHNATHON GUZMAN...RESIDENTIAL
1621 P AETRECCA...RESIDENTIAL
1621 RELATED MANAGEMENT CO...APARTMENTS
1621 RICHARD VEIT...RESIDENTIAL
1621 SHEREE KING...RESIDENTIAL
1621 VILLAGE HEIGHTS APARTMENT HMS...REAL ESTATE MANAGEMENT
1691 CHAD MORRISON...RESIDENTIAL
1691 CHRISTY JOHNSON...RESIDENTIAL
1691 DAVID BRAMLET...RESIDENTIAL
1691 ELLIE LYNN BOUTIQUE...BOUTIQUE ITEMS-RETAIL
1691 ERIC LINDNER...RESIDENTIAL
1691 EUI SUH...RESIDENTIAL
1691 FABIOLA RAMIREZ...RESIDENTIAL
1691 GREGORY JAMES...RESIDENTIAL
1691 IRENE KHAN...RESIDENTIAL
1691 JACQUELINE REEDY...RESIDENTIAL
1691 JAIME HERRERA...RESIDENTIAL
1691 JOSHUA MCMULLIN...RESIDENTIAL
1691 JOYCE LIU...RESIDENTIAL
1691 KATHERINE WOLCOTT...RESIDENTIAL
1691 KENYTT AVERY...RESIDENTIAL
1691 KRISTEN KAWAGUCHI...RESIDENTIAL

Part 2 of 2

1691 LIBBY AVILA...RESIDENTIAL
1691 MARGARET FEINGOLD...RESIDENTIAL
1691 MICHAEL LARSON...RESIDENTIAL
1691 NEWPORT BAY TERRACE...APARTMENTS
1691 NORMA MCCLARY...RESIDENTIAL
1691 PAUL KENNEDY...RESIDENTIAL
1691 RENATO SANTOS...RESIDENTIAL
1691 TAMARA HAYES...RESIDENTIAL
1691 TAMARA NUCE...RESIDENTIAL
1691 TAYLOR DALTON...RESIDENTIAL
1691 TIFFANY ZUKERBERG...RESIDENTIAL
1691 TONYA BRANTLEY...RESIDENTIAL
1691 VERA FRANK...RESIDENTIAL
2128 LOREN BLACKWOOD...RESIDENTIAL
2128 NEWPORT BEACH VINEYARDS WNRY...WINERIES (MFRS)
2128 NEWPORT BEACH VINEYARDS & WNRY...VINEYARDS
2128 NEWPORT VINEYARDS...VINEYARDS

135 total records. Part 1 of 3

20250 ADVANCED ENVIRONMENTAL CONTROL...LABORATORIESANALYTICAL
20250 ADVANCED ENVIRONMENTAL CONTROL...ENVIRONMENTAL & ECOLOGICAL
SERVICES
20250 AMERIMAX REALTY FINANCIAL...REAL ESTATE
20250 BAYSIDE SERVICES INC...JANITOR SERVICE
20250 BAYSIDE SERVICES INC...FEDERAL GOVERNMENT CONTRACTORS
20250 BROSNAN & ASSOC...MONEY ORDER SERVICE
20250 BROSNAN & ASSOC...CREDIT UNIONS
20250 BROSNAN & ASSOC...FINANCIAL ADVISORY SERVICES
20250 BROSNAN & ASSOC...INSURANCE
20250 BROSNAN, SHANE P AGT...INSURANCE AGENCIES & BROKERAGES
20250 EXA PARTNERS TN LLC...REAL ESTATE DEVELOPERS
20250 HANNOUCHE ARCHITECT...CONSTRUCTION MANAGEMENT
20250 HANNOUCHE ARCHITECT...ARCHITECTS
20250 INLAND COMMUNITIES CORP...REAL ESTATE MANAGEMENT
20250 INLAND COMMUNITIES CORP...REAL ESTATE
20250 JACKSON FINANCIAL MANAGEMENT...FINANCIAL ADVISORY SERVICES
20250 KAMILAHAD...NONCLASSIFIED ESTABLISHMENTS
20250 NEWPORT BACK & SPORTS INST...CHIROPRACTORS DC
20250 SCHEURER ARCHITECTS INC...ARCHITECTS
20250 SCHEURER ARCHITECTS INC...CONSTRUCTION MANAGEMENT
20250 SMC GROUP INTL INC...NONCLASSIFIED ESTABLISHMENTS
20250 STATE FARM INSURANCE...INSURANCE
20250 TECHROOM INC...COMPUTERS-SERVICE & REPAIR
20250 TECHROOM INC...PRINTER CARTRIDGES (WHLS)
20250 TEMPLETON PLANNING GROUP...LABORATORIESANALYTICAL
20250 TEMPLETON PLANNING GROUP...FEDERAL GOVERNMENT CONTRACTORS
20250 TEMPLETON PLANNING GROUP...ADVERTISING-AGENCIES & COUNSELORS
20250 TEMPLETON PLANNING GROUP...ENVIRONMENTAL & ECOLOGICAL SERVICES
20250 TEMPLETON PLANNING GROUP...CONSTRUCTION COMPANIES
20250 US DRY CLEANING SVC CORP...CLEANERS
20250 W BRAND STUDIO...NONCLASSIFIED ESTABLISHMENTS
20250 W BRAND STUDIOS...ADVERTISING MARKETING
20250 WALLACE AIR CARGO GROUP...CARGO & FREIGHT CONTAINERS (WHLS)
20250 WEEMS, DOUG AGT...INSURANCE
20250 WEST WING CORP...GENERAL CONTRACTORS
20250 WEST WING CORP...REAL ESTATE MANAGEMENT
20250 WEST WING CORP...CONSTRUCTION MANAGEMENT
20250 YELLOW CAB...TAXICABS & TRANSPORTATION SERVICE
20250 YELLOWSTONE MORTGAGE CO...REAL ESTATE LOANS
20251 CITY LENDING...LOANS-AUTOMOBILE
20251 KGD SYSTEMS...REAL ESTATE
20251 KGD SYSTEMS...ACCOUNTANTS REFERRAL SERVICE
20251 KGD SYSTEMS...EMPLOYMENT AGENCIES & OPPORTUNITIES
20251 KGD SYSTEMS...REAL ESTATE INSPECTION
20251 MORRIS ROBERTS...NONCLASSIFIED ESTABLISHMENTS
20251 USEWARE INC...DATA PROCESSING SOFTWARE
20251 USEWARE INC...NONCLASSIFIED ESTABLISHMENTS
20261 BABA, KENICHI DDS...DENTISTS
20261 BABA, KENICHI DDS...ALTERNATIVE MEDICINE
20261 BROKERAGE INSURANCE SVC...INSURANCE
20261 ELITE OC PRODUCTIONS...EVENTS-SPECIAL
20261 ELITE OC PRODUCTIONS...BUSINESS SERVICES NEC
20261 L RAYMOND ASSOC...LABORATORIES-TESTING
20261 L RAYMOND & ASSOC...IDENTIFICATION EQUIP & SUPLS-MFRS
20261 LIFESTYLE ESTATES REALTY...REAL ESTATE
20261 LRA LABORATORIES...ENGINEERS-CONSULTING
20261 LRA LABORATORIES...MACHINE SHOPS (MFRS)
20261 MASON, PATRICIA AGT...INSURANCE
20261 TOBIESSEN INSURANCE SVC...INSURANCE
20261 TOBIESSEN INSURANCE SVC...HEALTH PLANS
20261 TOBIESSEN INSURANCE SVC...CREDIT UNIONS
20261 TOBIESSEN INSURANCE SVC...HEALTH SERVICES
20271 DAVID PEDERSEN LANDSCAPE ARCH...LANDSCAPE DESIGNERS
20271 END 70...NONCLASSIFIED ESTABLISHMENTS
20271 END70 CORP...SERVICES NEC
20271 EURO PACIFIC CAPITAL INC...INVESTORS NEC
20271 KYLANDER, JAN DDS...DENTISTS

Part 2 of 3

20271 MERCHANT PROCESSING INTL...CREDIT CARD-MERCHANT SERVICES
20271 MY FINANCIAL SOLUTIONS...FINANCIAL ADVISORY SERVICES
20271 OC LIFESMILES...COSMETIC DENTISTRY
20271 OC LIFESMILES...DENTISTS
20280 ANDERSON PENNA PARTNERS INC...ENGINEERS-CONSULTING
20280 AVOFRUIT AVOCADOS LLC...FRUIT & VEGETABLE MARKETS
20280 CELEBRATE FOREVER FOUNDATION...FOUNDATION-EDUC PHILANTHROPIC
RESEARCH
20280 DEANNA ROBINSON INTERIORS...INTERIOR DECORATORS DESIGN &
CONSULTANTS
20280 GREENFRUIT AVOCADOS LLC...NONCLASSIFIED ESTABLISHMENTS
20280 MAAS CO INC...EDUCATIONAL SERVICE-BUSINESS
20280 NIVEN, SCOTT W DDS...DENTISTS
20280 NO MARKETING...ADVERTISING-AGENCIES & COUNSELORS
20280 SEEMAN HOLTZ...FINANCIAL ADVISORY SERVICES
20280 SIGMAX AMERICA...SPORTSWEAR-RETAIL
20280 SMUDGE LABOROTORIES...LABORATORIES-CLINICAL
20280 SMUDGE LABOROTORIES...UNCLASSIFIED ESTABLISHMENTS
20301 D'AMORE CHIROPRACTIC...CHIROPRACTORS DC
20301 D'AMORE CHIROPRACTIC...MASSAGE THERAPISTS
20301 ENERGY MEDICINE CTR...PHYSICIANS & SURGEONS EQUIP & SUPLS-MFRS
20301 ENERGY MEDICINE CTR...ACUPUNCTURE
20301 HOOSHMAND, KAY DO...MEDICAL & SURGICAL SVC ORGANIZATIONS
20301 HOOSHMAND, KAY DO...PHYSICIANS & SURGEONS
20301 LE BLANC CHIROPRACTIC...CHIROPRACTORS DC
20301 MULTI FINANCIAL SVC...BUSINESS SERVICES NEC
20301 PRO MARKETING INSURANCE SVC...INSURANCE
20311 ADVANCED BODY SCAN OF NEWPORT...DIAGNOSTIC IMAGING CENTERS
20311 ADVANCED BODY SCAN OF NEWPORT...MEDICAL GROUPS
20311 ANDREWS, CHARLES H MD...PHYSICIANS & SURGEONS
20311 BACK BAY MEDICAL...MEDICAL & SURGICAL SVC ORGANIZATIONS
20311 BACK BAY MEDICAL...PHYSICIANS & SURGEONS
20311 BLOOM, JEFFREY H DO...PHYSICIANS & SURGEONS
20311 DUGGAN STUDY INSTITUTE LLC...BUSINESS MANAGEMENT CONSULTANTS
20311 DUGGAN STUDY INSTITUTE LLC...DENTAL SCHOOLS
20311 ROBERTSON, GREGORY A MD...PHYSICIANS & SURGEONS
20321 ADVANCED STRUCTURAL INTGRTN...ALTERNATIVE MEDICINE
20321 ADVANCED STRUCTURAL INTGRTN...HEALTH SERVICES
20321 ADVANCED STRUCTURAL INTGRTN...MEDICAL & SURGICAL SVC
ORGANIZATIONS
20321 ADVANCED STRUCTURAL INTGRTN...CLINICS
20321 ADVANCED STRUCTURAL INTGRTN...ACUPUNCTURE
20321 ADVANCED STRUCTURAL INTGRTN...PHYSICIANS & SURGEONS
20321 CURTIS PROPERTIES INC...OFFICES OF REAL ESTATE AGENTS & BROKERS
20321 FOCUS ON HEALTH...ALTERNATIVE MEDICINE
20321 FOCUS ON HEALTH...PHYSICAL THERAPISTS
20321 ROLF WORKSHOP...MASSAGE
20321 TREEFORT CAPITAL LLC...REAL ESTATE MANAGEMENT
20322 ADAPTIVE DIGITAL SYSTEMS INC...COMPUTERSNETWORKING
20322 ADAPTIVE DIGITAL SYSTEMS INC...SIGNALS-MANUFACTURERS
20322 ADAPTIVE DIGITAL SYSTEMS INC...COMPUTERS-WHOLESALE
20322 ADAPTIVE DIGITAL SYSTEMS INC...SIGNS (MFRS)
20342 BRIGHTON MANAGEMENT...HOTEL & MOTEL MANAGEMENT
20342 CAVALLARI GROUP...NONCLASSIFIED ESTABLISHMENTS
20342 CHOPSHOP ENTERTAINMENT INC...VIDEO PRODUCTION & TAPING SERVICE
20342 CHOPSHOP ENTERTAINMENT INC...FILM STUDIO PRODUCTION FACILITIES
20342 CHOPSHOP ENTERTAINMENT INC...ARTS ORGANIZATIONS & INFORMATION
20342 CHOPSHOP ENTERTAINMENT INC...LONG DISTANCE TELEPHONE SERVICE
20342 HOTEL ENERGY SUPPLY...ENERGY MANAGEMENT SYSTEMS & PRODUCTS
20342 VERACITY PROJECT...NONCLASSIFIED ESTABLISHMENTS
20342 WICKED LIQUID FX...GRAPHIC DESIGNERS
20351 H H AGENCY...OFFICES OF LAWYERS
20351 STERLING CASUALTY INS INC...INSURANCE
20351 STERLING CASUALTY INS INC...CREDIT UNIONS
20351 TRUE RECOVERY...NONCLASSIFIED ESTABLISHMENTS
20351 TRUE RECOVERY...ALCOHOLISM INFORMATION & TREATMENT CTRS
20377 AMERICAN MANAGEMENT RESOURCES...OFFICE ADMINISTRATIVE
SERVICES

Part 3 of 3

20377 BLD BRANDS LLC...INVESTMENT MANAGEMENT
20377 CALIFORNIA PHARMACY MGMT LLC...COLLECTION AGENCIES
20377 SERAZEN...INVESTMENTS
20401 SANTA ANA HEIGHTS FIRE STN 7...FIRE DEPARTMENTS

365 total records. Part 1 of 6

355	AYRES GROUP...IMPORTERS (WHLS)
355	AYRES HOTELS...HOTELS & MOTELS
355	BELLA BALLROOM DANCE STUDIO...DANCING INSTRUCTION
355	COFFEE NATURE...COFFEE SHOPS
355	COUNTRY SIDE CTR...SHOPPING CENTERS & MALLS
355	DAVID SALON...BEAUTY SALONS
355	DOUGLAS AYRES...RESIDENTIAL
355	ESSENCE ENTERTAINMENT...ENTERTAINMENT BUREAUS
355	FLOWER FUSION...ARTIFICIAL FLOWERS & PLANTS & TREES
355	FRIAR TUX SHOP...FORMAL WEAR-RENTAL
355	FRIAR TUX SHOP...WEDDING SUPPLIES & SERVICES
355	MARSYLA'S STUDIO...PHOTOGRAPHERS-PORTRAIT
355	MARSYLA'S STUDIO...PHOTOGRAPHERS-COMMERCIAL
355	MON AMIE...WEDDING SUPPLIES & SERVICES
355	MON AMIE BRIDAL SALON...BRIDAL SHOPS
355	OC BRIDAL CONSIGNMENTS INC...BRIDAL SHOPS
355	OC BRIDAL CONSIGNMENTS INC...BRIDAL GOWNS-WOMENS MISSES & JRS- MFRS
375	AA MUFFLER AUTO & PRFRMNC...MUFFLERS & EXHAUST SYSTEMS-ENGINE
375	ACTION RETAIL SVC INC...TEXTILE FIBERS (MFRS)
375	BECKER TIRE...AUTOMOBILE REPAIRING & SERVICE
375	BECKER TIRE...TIRE-DEALERS-RETAIL
375	CALIFORNIA BRAKE WORKS & AUTO...BRAKE SERVICE
375	CALIFORNIA BRAKE WORKS & AUTO...BRAKE LININGS
375	CARDINAL DEVELOPMENT CO...REAL ESTATE MANAGEMENT
375	DAN'S AUTOCARE EXPRESS...AUTOMOBILE REPAIRING & SERVICE
375	DING KING...AUTOMOBILE BODY-REPAIRING & PAINTING
375	EURO WEST ROVERS INC...AUTOMOBILE REPAIRING & SERVICE
375	EUROWEST E & M PERFORMANCE...AUTOMOBILE RACING CAR EQUIPMENT
375	EUROWEST ROVERS...AUTOMOBILE DEALERS-USED CARS
375	NEWPORT SMOG TEST ONLY CTR...AUTOMOBILE SMOG CONTROL INSPECTIONS
375	NEWPORT SMOG TEST ONLY CTR...AUTOMOBILE INSPECTION STATIONS- NEW/USED
375	O C BENZ...AUTOMOBILE REPAIRING & SERVICE
375	O C BENZ...AUTOMOBILE REPAIR/SVC-EQUIP/SUPL (WHLS)
375	OC MARKETING...MARKETING PROGRAMS & SERVICES
375	SADDLEBACK SMOG & REPAIR...AUTOMOBILE SMOG CONTROL INSPECTIONS
375	SADDLEBACK SMOG & REPAIR...BRAKE SERVICE
375	SANDWICH WORLD...DELICATESSENS
375	SUNDANCE WINDOW TINTING...GLASS COATING & TINTING
375	SUSHI IMARI...RESTAURANTS
375	WATERWALL GROUP...WATER TREATMENT EQUIP SVC & SUPLS
375	WAVES AUTO SOUND...STEREOPHONIC & HIGH FIDELITY EQUIP-DLRS
375	WAVES AUTO SOUND...AUTOMOBILE RADIO & STEREO SYSTS-SLS/SVC
375	X S GARAGE DOORS...DOORS-GARAGE
900	COCO'S BAKERY RESTAURANT...RESTAURANTS
900	COCO'S BAKERY RESTAURANT...FOODS-CARRY OUT
900	NWC LLC...REAL ESTATE MANAGEMENT
1000	ACCESSION DESIGNS...NONCLASSIFIED ESTABLISHMENTS
1000	AGUINALDO, KEVIN...PHYSICAL THERAPISTS
1000	ATM...AUTOMATED TELLER MACHINES
1000	BACK BAY LENDING...FEDERAL GOVERNMENT CONTRACTORS
1000	BEETLE JUICE VAPORS LLC...TOBACCO STORES
1000	BOANTA & ASSOC INC...INFORMATION TECHNOLOGY SERVICES
1000	BRITANNICA LEARNING CTR...SCHOOLS
1000	BRITANNICA LEARNING CTR...READING IMPROVEMENT INSTRUCTION
1000	BUSY BODY HOME FITNESS...GYMNASIUMS EQUIPMENT & SUPPLIES
1000	CAFE JARDIN...CAFES
1000	CALIFORNIA HOME FITNESS...GYMNASIUMS EQUIPMENT & SUPPLIES
1000	CHABA THAI MASSAGE & SPA...MASSAGE THERAPISTS
1000	CHABA THAI MASSAGE & SPA...MASSAGE
1000	CITRINNE...WORK CLOTHING-RETAIL
1000	COMMONWEALTH MANAGEMENT LTD...OFFICE ADMINISTRATIVE SERVICES
1000	CREATIVE CONSULTANTS...COMPUTER & EQUIPMENT DEALERS
1000	DAPHNE CHOCOLATIER...CHOCOLATE & COCOA-MANUFACTURERS
1000	DESIGNER LABELS...CLOTHING-RETAIL
1000	ECONO-BLINDS...NONCLASSIFIED ESTABLISHMENTS

Part 2 of 6

1000	FIT FOODS 4 LIFE...FOOD PRODUCTS (WHLS)
1000	GOMAJORLLC...NONCLASSIFIED ESTABLISHMENTS
1000	HAUTSPA MEDICA...SPAS-BEAUTY & DAY
1000	JAMES WHEELER...RESIDENTIAL
1000	JULIETTE KITCHEN & BAR...RESTAURANTS
1000	KIAN KIANPOUR...RESIDENTIAL
1000	KING LOUIE ENTERPRISES...NONCLASSIFIED ESTABLISHMENTS
1000	KITCHEN & BATH DESIGN...CABINETS-RESURFACING & REFINISHING
1000	KNIT SCHTICK...YARN-RETAIL
1000	LAND, MICHAEL R DO...OFFICES OF PHYSICIANS (EXC MENTAL HEALTH SPECS)
1000	LOCKS BONDS...LOCKSMITHS
1000	M W D FINANCIAL SOLUTIONS...ACCOUNTANTS
1000	MAIL ROOM...MAILING & SHIPPING SERVICES
1000	MAIL ROOM...MAIL BOX-RENTALS
1000	MATSUYAMA, DAVID A OD...OPTOMETRISTS OD
1000	MOULIN LIC...RESTAURANTS
1000	NEWPORT URGENT CARE...PHYSICIANS & SURGEONS
1000	NEWPORT URGENT CARE...EMERGENCY MINOR MEDICAL FACILITIES/SVCS
1000	NGA TA...RESIDENTIAL
1000	NORTH BRISTOL CLEANERS...CLEANERS
1000	NUMISMATIC SERVICE CORP...ALL OTHER MISC STORE RETAILERS (EXC TOBACCO STRS)
1000	OC INSTALLERS-HARDWOOD FLOORS...FLOOR LAYING REFINISHING & RESURFACING
1000	PACIFIC BAY WATCH CORP...WATCHES-DEALERS
1000	PAIN DU MONDE...BAKERS-RETAIL
1000	PASCAL EPICERIE...RESTAURANTS
1000	PASCAL EPICERIE...FULL-SERVICE RESTAURANTS
1000	PRO SPORT PHYSICAL THERAPY...PHYSICAL THERAPISTS
1000	PURVIUM...SOFTWARE PUBLISHERS
1000	SALLY LAM...RESIDENTIAL
1000	SAM'S BAIL BONDS...BONDS-BAIL
1000	SIGLO CIGAR LOUNGE...CIGAR CIGARETTE & TOBACCO DEALERS-RETAIL
1000	SIGLO CIGAR LOUNGE...CIGAR CIGARETTE & TOBACCO DEALERS-WHLS
1000	SPECTRUM SPEECH & FEEDING...SPEECH PATHOLOGISTS
1000	STYLE...NONCLASSIFIED ESTABLISHMENTS
1000	TEAMBURKE COMPUTERS...COMPUTER SERVICES
1000	TOGO'S...FOODS-CARRY OUT
1000	TOGO'S...RESTAURANTS
1000	TOP STAR NAILS...BEAUTY SALONS
1000	TOP STAR NAILS...MANICURING
1000	TOTAL BEAUTY AVEDA...BEAUTY SALONS
1000	TROPEZ BOUTIQUE...BOUTIQUE ITEMS-RETAIL
1000	TROPICAL TAN...TANNING SALONS
1000	VERIFACTS AUTOMOTIVE...GENERAL AUTOMOTIVE REPAIR
1000	VIRNIE TORDERA...RESIDENTIAL
1000	VOGUE SALON...BEAUTY SALONS
1000	VOGUE SALON...SPAS-BEAUTY & DAY
1000	WHY MOM DESERVES A DIAMOND INC...JEWELERS-RETAIL
1072	DEBUSK, PAMELA...INSURANCE-AUTOMOBILE
1072	DUBUSK & HUBER FARMERS INS...INSURANCE
1072	GHOST LINE LABS INC...REHABILITATION SERVICES
1072	GOOD PLANT...NURSERYMEN
1072	KODASH INC...REAL ESTATE
1072	PROFESSIONAL HOME REALTORS...REAL ESTATE
1072	RAFFI K KEVORKIAN LAW OFFICES...ATTORNEYS
1072	RICHARD S LERNER LAW CORP...ATTORNEYS
1072	SHERMAN-DOUGLAS INC...EMPLOYEE BENEFIT CONSULTANTS
1120	ALLIANZ GLOBAL CORPORATE/SPEC...INSURANCE
1120	BUNDY-FINKEL ARCHITECTS...ARCHITECTS
1120	PLTC INC...PET SUPPLIES & FOODS-RETAIL
1120	SHOREPOINT INSURANCE SVC...INSURANCE
1120	SHOREPOINT INSURANCE SVC...INSURANCE CONSULTANTS & ADVISORS
1122	ACS ARCHITECTURAL CONSTR SVC...FEDERAL GOVERNMENT CONTRACTORS
1122	ACS ARCHITECTURAL CONSTR SVC...ARCHITECTS & BUILDERS SERVICE
1122	LAW OFFICES-DAVID HIRSON...OFFICES OF LAWYERS

Part 3 of 6

1124 INSIGHT LENDING SOLUTIONS...COMPUTER SOFTWARE
1124 LENDING QB...LOANS
1124 LENDINGQB...DATA PROCESSING SOFTWARE
1124 M LINK ENTERPRISE LLC...REAL ESTATE MANAGEMENT
1124 MERIDIAN LINK INC...COMPUTER-SOFTWARE DEVELOPERS
1182 AGAPE WELLNESS CTR...CHIROPRACTORS DC
1182 HANDWERGER-HOL, JUSTINE...PHYSICAL THERAPISTS
1182 O C NAIL & BEAUTY...MANICURING
1182 O C NAIL & BEAUTY...BEAUTY SALONS
1182 SLUSHER CHIROPRACTIC...CHIROPRACTORS DC
1202 BUDGET TRUCK RENTAL...TRUCK RENTING & LEASING
1202 CHAMPION AUTO RENTAL...AUTOMOBILE RENTING
1202 CHAMPION AUTO RENTAL...TRUCK RENTING & LEASING
1202 DENTISTRY @ ITS FINEST...DENTISTS
1202 FINAL INCHES...FREESTANDING AMBULATORY SURGICAL & EMERGENCY CTRS
1202 KOWATA, DAYNA MD...PHYSICIANS & SURGEONS
1202 NEW HEALTH INSTITUTE...CLINICS
1202 NGUYEN, MARK DDS...OFFICES OF DENTISTS
1202 NGUYENDUC, THERESA M DDS...DENTISTS
1202 ROSENBERG, ELIZABETH E MD...PHYSICIANS & SURGEONS
1202 SUSAN SAMUELI CTR-INTEGRATIVE...CLINICS
1202 WRIGHT, KENNETH W MD...PHYSICIANS & SURGEONS
1206 AIRPORT IRVINE ANIMAL HOSPITAL...VETERINARIANS
1206 COSTON, SHELBY M DVM...VETERINARIANS
1206 HALEY, TARA L DVM...ANIMAL HOSPITALS
1206 RADOVICH, WILLIAM A DVM...VETERINARIANS
1206 RENEHAN, GAIL E DVM...VETERINARIANS
1206 WATKINS, HEIDI E DVM...VETERINARIANS
1250 AYRES SELF STORAGE...STORAGE-HOUSEHOLD & COMMERCIAL
1250 EXTRA STORAGE COSTA MESA...STORAGE-HOUSEHOLD & COMMERCIAL
1300 1EZ CONSULTING SVC INC...WEBSITE HOSTING
1300 1EZ CONSULTING SVC INC...WEBSITE DESIGN SERVICE
1300 AD MAXX INC...DEPARTMENT STORES
1300 ADVISOR SOLUTION'S GROUP INC...CONSULTANT BROKERS
1300 ADVISOR SOLUTION'S GROUP INC...BUSINESS MANAGEMENT CONSULTANTS
1300 ARB PROPERTY MANAGEMENT SLTN...REAL ESTATE MANAGEMENT
1300 ARENS JONES, BARBARA...ATTORNEYS
1300 BEA SYSTEMS INC...COMPUTER SERVICES
1300 BEAUTIFUL LIFE PRODUCTIONS...EVENTS-SPECIAL
1300 BRADY STAFFING SVC...EMPLOYMENT AGENCIES & OPPORTUNITIES
1300 BSJC INVESTMENT CO...REAL ESTATE
1300 BUSINESS CORE INSURANCE SVC...INSURANCE
1300 CARDINALE, FRANK...ATTORNEYS
1300 CASAS INVESTMENT...FINANCIAL PLANNING CONSULTANTS
1300 COAST ACCEPTANCE...AUTOMOBILE LEASING
1300 COASTAL FAMILY THERAPY SVC...COUNSELING SERVICES
1300 CONSUMER LEGAL PROCESSING...LEGAL SERVICE PLANS
1300 COUNTYWIDE BROKERS REAL ESTATE...REAL ESTATE
1300 DAVID D MURRAY LAW OFFICES...ATTORNEYS
1300 DAVID D MURRAY LAW OFFICES...IMMIGRATION & NATURALIZATION SERVICES
1300 DECISION RESEARCH INC...RESTAURANT EQUIPMENT & SUPPLIES-RETAIL
1300 DETLING, LYNDA...COUNSELING SERVICES
1300 DUANE LINDSEY LAW OFFICES...ATTORNEYS
1300 EXPO MARKETING GROUP...MARKETING PROGRAMS & SERVICES
1300 FACTOR TEN EXECUTIVE SEARCH...EMPLOYMENT AGENCIES & OPPORTUNITIES
1300 FACTOR TEN EXECUTIVE SEARCH...BUSINESS MANAGEMENT CONSULTANTS
1300 FALK, BARRY D...ATTORNEYS
1300 FAMILY THERAPY...NONCLASSIFIED ESTABLISHMENTS
1300 FIRST ACCESS INS BROKERS INC...INSURANCE
1300 FIRST CONTINENTAL PRINTING...PRINTERS (MFRS)
1300 FORD ADVERTISING...ADVERTISING-AGENCIES & COUNSELORS
1300 FORTUNA ASSET MANAGEMENT...INVESTMENT ADVICE
1300 FOTPOULOS BUILDING INDUSTRIES...BUILDING MATERIALS
1300 FOTPOULOS BUILDING INDUSTRIES...ROOFING MATERIALS
1300 FOUNTAIN FANTASY...LAWN & GARDEN EQUIP & SUPPLIES-RETAIL
1300 FOUNTAIN FANTASY...FOUNTAINS-GARDEN DISPLAY ETC

Part 4 of 6

1300 FSBO MORTGAGE...REAL ESTATE LOANS
1300 GLOBAL INVESTMENT SOLUTIONS...FINANCIAL ADVISORY SERVICES
1300 GOODLAD LAW...ATTORNEYS
1300 HANSEN, MEREDITH...NONCLASSIFIED ESTABLISHMENTS
1300 HART & ASSOC...PUBLIC RELATIONS COUNSELORS
1300 HAYES, LYNNE...ATTORNEYS
1300 HEAGLE & ASSOC INC...ACCOUNTANTS
1300 HEAGLE & ASSOC INC...INSURANCE ADJUSTERS
1300 HILBERT PARTNERSHIP...REAL ESTATE MANAGEMENT
1300 INTEGRITY EXECUTIVE SEARCH...EXECUTIVE SEARCH CONSULTANTS
1300 INTERSTATE PROPERTIES...REAL ESTATE
1300 JAGUAR BUS LINES...BUSES-CHARTER & RENTAL
1300 JOHN S FRY PHD PSYCLGST...PSYCHOLOGISTS
1300 KER LEGAL GROUP...ATTORNEYS
1300 LAKANI WORLD TRAVEL INC...TRAVEL AGENCIES & BUREAUS
1300 LANGFORD GROUP INC...FINANCIAL PLANNING CONSULTANTS
1300 LAWYERS MODIFY...ATTORNEYS
1300 LEADERSHIP MANAGEMENT GROUP...MANAGEMENT TRAINING
1300 LEADERSHIP MANAGEMENT GROUP...BUSINESS MANAGEMENT CONSULTANTS
1300 LG FINANCIAL SOLUTIONS LLC...FINANCIAL ADVISORY SERVICES
1300 M B MEDICAL BILLING SVC INC...BILLING SERVICE
1300 MALTAISE CINI LAW OFFICE...ATTORNEYS
1300 MEMCO INC...ROOFING SERVICE CONSULTANTS
1300 MEREDITH HANSEN PHYSIOLOGICAL...HEALTH SERVICES
1300 MISCALL JR, LAURENCE...ATTORNEYS
1300 MONACO ENTERTAINMENT...AUDIO-VISUAL EQUIPMENT-RENTING & LEASING
1300 MONACO ENTERTAINMENT SOLUTIONS...AUDIO-VISUAL EQUIPMENT & SUPLS (WHLS)
1300 NATIONWIDE USA II INC...REAL ESTATE
1300 NETSPHERE INC...INTERNET HOME PAGE DEV CONSULTING
1300 NETSPHERE INC...INTERNET SERVICE
1300 NEWPORT BRISTOL EXECUTIVE STES...EXECUTIVE SUITES
1300 NEWPORT PLANNING CORP...FINANCIAL ADVISORY SERVICES
1300 NEWPORT PLANNING CORP...FINANCIAL PLANNING CONSULTANTS
1300 NUTRI PURE BEVERAGES INC...BEVERAGES-MANUFACTURERS
1300 OAG BACK AVIATION SOLUTIONS...OTHER AIRPORT OPERATIONS
1300 OPTIMAL SENIOR CARE SOLUTIONS...HOME HEALTH CARE SERVICES
1300 PACIFIC WEST FINANCIAL GROUP...FINANCIAL ADVISORY SERVICES
1300 PAUL SLAYBACK...RESIDENTIAL
1300 PETROSSI & ASSOC INC...ARCHITECTS
1300 PETROSSI & ASSOC INC...ATTORNEYS
1300 PHILLIP GREER LAW OFFICE...ATTORNEYS
1300 PROPERTY CRAFT...REAL ESTATE DEVELOPERS
1300 PUMPHREY FINANCIAL SVC INC...FINANCIAL ADVISORY SERVICES
1300 PUMPHREY FINANCIAL SVC INC...INSURANCE
1300 RASMUSSEN ASSOCIATES...TAX RETURN PREPARATION & FILING
1300 RASMUSSEN ASSOCIATES...FINANCIAL PLANNING CONSULTANTS
1300 SCHUIER PATIRCIA...REAL ESTATE
1300 SCHUIER PATIRCIA...FINANCIAL PLANNING CONSULTANTS
1300 SECURITIES AMERICA INC...INVESTMENT SECURITIES
1300 SECURITIES AMERICA INC...FINANCIAL PLANNING CONSULTANTS
1300 SERVANT CORP...INSURANCE
1300 SKYTECH FUNDING MORTGAGE...REAL ESTATE LOANS
1300 SLAYBACK, PAUL C...ATTORNEYS
1300 SPRINGBROOK REALTY ADVISOR INC...REAL ESTATE
1300 STUDIO ARTS...ADVERTISING-AGENCIES & COUNSELORS
1300 TAJLK & ASSOC INC...HOME BUILDERS
1300 TERENCE J GIANNONE LAW OFFICE...ATTORNEYS
1300 TIGER TECHNOLOGY SOLUTIONS INC...COMPUTERS-SERVICE & REPAIR
1300 TKB MEDICAL USA INC...PHYSICIANS & SURGEONS EQUIP & SUPLS-MFRS
1300 TRIDENT FUNDING CORP...FINANCING
1300 TRIDENT FUNDING CORP...FINANCIAL ADVISORY SERVICES
1300 TRIMARK...ATTORNEYS SERVICE BUREAUS
1300 TRU PLATINUM CARD...CREDIT CARD & OTHER CREDIT PLANS
1300 UNION PROPERTY GROUP INC...COMMUNICATIONS CONSULTANTS
1300 UNION PROPERTY GROUP INC...REAL ESTATE
1300 VITENDO SYSTEMS...CELLULAR TELEPHONES-EQUIPMENT & SUPLS

Part 5 of 6

1300 VITENDO SYSTEMS...COMPUTER SOFTWARE
1300 ZITEL CORP...COMPUTER SOFTWARE
1300 ZITEL CORP...COMPUTER SERVICES
1400 AMARIK PROPERTIES...REAL ESTATE MANAGEMENT
1400 AMARIK PROPERTIES...REAL ESTATE
1400 API PROPERTY MANAGEMENT...REAL ESTATE MANAGEMENT
1400 BE A WEALTHY THERAPIST LLC...THERAPY
1400 BOULEVARDS OF TRAVEL INC...TRAVEL AGENCIES & BUREAUS
1400 DAVID H SUSSON ACCOUNTANCY...ACCOUNTANTS
1400 DIAMONDLOT.COM...AUTOMOBILE DEALERS-NEW CARS
1400 DIAMONDLOT.COM...AUTOMOTIVE INFORMATION SERVICES
1400 DIVERSIFIED REALTY APPRAISAL...REAL ESTATE APPRAISERS
1400 DIVERSIFIED REALTY APPRAISAL...FEDERAL GOVERNMENT CONTRACTORS
1400 DYMENT ASSOC...TRAINING CONSULTANTS
1400 FRANK, JOEL J MD...PHYSICIANS & SURGEONS
1400 GLADYCH & ASSOC...ATTORNEYS
1400 GRANT CHIROPRACTIC...CHIROPRACTORS DC
1400 INTERNATIONAL JEWELERS BLOCK...JEWELERS-RETAIL
1400 JOEL J FRANK INC...PHYSICIANS & SURGEONS
1400 MC ADAMS GROUP...ADVERTISING-AGENCIES & COUNSELORS
1400 NEWMARK REALTY CAPITAL INC...REAL ESTATE
1400 NURESCCELL...EMPLOYMENT AGENCIES & OPPORTUNITIES
1400 OLSON, MICHAEL C...ATTORNEYS
1400 R E T STAFFING...PERSONNEL CONSULTANTS
1400 REAL ESTATE TEMPS...REAL ESTATE
1400 REED INVESTMENT CO...FINANCIAL ADVISORY SERVICES
1400 RM DALTON CORP...NEW SINGLE-FAMILY HSNG CONSTR (EXC FOR-SALE BLDRS)
1400 RM DALTON CORP...GENERAL CONTRACTORS
1400 ROBERT CLAUSEN LAW OFFICES...ATTORNEYS
1400 STATE FARM INSURANCE...INSURANCE
1400 ULTIMATE IMAGE STUDIO...WIGS TOUPEES & HAIRPIECES
1400 ULTIMATE IMAGE STUDIO...HAIR REPLACEMENT
1400 WARNER, NICK PHD...PSYCHOLOGISTS
1400 WARNER, NICK PHD...MARRIAGE & FAMILY COUNSELORS
1420 BEAN & CO...REAL ESTATE
1420 BIOQUEST...EMPLOYMENT AGENCIES & OPPORTUNITIES
1420 DAVIS PARTNERS LLC...INDUSTRIAL DEVELOPMENTS
1420 GRIFFIN COMMUNICATIONS...INSURANCE
1420 GRIFFIN COMMUNICATIONS...TELECOMMUNICATIONS SERVICES
1420 MICHAEL PAFF DESIGN...GRAPHIC DESIGNERS
1420 POWER DIRECT MARKETING...MARKETING PROGRAMS & SERVICES
1420 PREMIER COMMERCIAL BROKERAGE...OFFICES OF REAL ESTATE AGENTS & BROKERS
1420 RETS ASSOCIATES...REAL ESTATE
1420 UNISON SITE MANAGEMENT...TOWERS (MFRS)
1420 US THAI IMMIGRATION ADVISOR...NONCLASSIFIED ESTABLISHMENTS
1550 TUTOR TIME CHILD CARE...SCHOOLS-NURSERY & KINDERGARTEN ACADEMIC
1550 TUTOR TIME CHILDCARE LEARNING...SCHOOLS-NURSERY & KINDERGARTEN ACADEMIC
2072 FASTFRAME...PICTURE FRAMES-DEALERS
2082 360 IMAGING LLC...PHOTOGRAPHY
2082 ALTER IMPACT...SIGNS (MFRS)
2082 ANDROID GENIUS...CELLULAR TELEPHONES-EQUIPMENT & SUPLS
2082 AUTO CARE SPECIAL...AUTOMATED TELLER MACHINES
2082 B W ENTERPRISES INC...CONCRETE CONTRACTORS
2082 BEADOR CONSTRUCCION CO...GENERAL CONTRACTORS
2082 CELINE'S ALTERATIONS...ALTERATIONS-CLOTHING
2082 DIRECT IMPRESSIONS AUTOMTV...ADVERTISING-AGENCIES & COUNSELORS
2082 E-NOVATIVE INC...FEDERAL GOVERNMENT CONTRACTORS
2082 E-NOVATIVE INC...COMPUTERS-SYSTEM DESIGNERS & CONSULTANTS
2082 EXPEDITION AUTO...NONCLASSIFIED ESTABLISHMENTS
2082 FINANCIAL INSIGHTS...FINANCIAL PLANNING CONSULTANTS
2082 GENERAL BINDING CORP...BOOKBINDING & RELATED WORK (MFRS)
2082 GENERAL BINDING CORP...PLASTICS-PRODUCTS-RETAIL
2082 GRUPENHAGEN, DANIEL C...ATTORNEYS
2082 IL COLORE INC...PLASTERING CONTRACTORS
2082 JULES JEWELS...JEWELERS-RETAIL

Part 6 of 6

2082 MADISON JR, JOHN P...ADOPTION AGENCIES
2082 NATIONAL IMAGE...MARKETING CONSULTING SERVICES
2082 NAYLOR & SON'S CO INC...PLASTERING CONTRACTORS
2082 NIGHT ON THE TOWN TICKET SVC...TICKET SERVICE
2082 REMEDIES SOFTWARE...COMPUTER SERVICES
2082 REMEDIES SOFTWARE...COMPUTER SOFTWARE
2082 RICHARD AVARD CONTRACTOR...CONTRACTORS
2082 ROLAND GROUP...CONSTRUCTION MANAGEMENT
2082 SAM'S RIDE...TRANSPORTATION
2082 SET2 GO LOANS...LOANS
2082 SIGMA TELEPHONE SYSTEMS...TELEPHONE EQUIPMENT & SUPPLIES
2082 SIGMA TELEPHONE SYSTEMS...TELEPHONE COMPANIES
2082 SOCIAL AUTO PLACE...AUTOMOBILE DEALERS-USED CARS
2082 TICKET CONNECTION...TICKET SERVICE
2082 UNITED INTERNATIONAL INC...IMPORTERS (WHLS)
2082 WEB SEARCH USA...INTERNET SERVICE
2082 WEB SEARCH USA...WEBSITE DESIGN SERVICE
2092 CARL'S JR...RESTAURANTS
2092 CARL'S JR...FOODS-CARRY OUT
2100 ARCO BRISTOL...SERVICE STATIONS-GASOLINE & OIL
2100 ARCO BRISTOL...AUTOMOBILE REPAIRING & SERVICE
2100 SMOG PROS TEST ONLY...AUTOMOBILE INSPECTION STATIONS-NEW/USED
2102 ANGEL GARAGE DOOR REPAIR...GARAGE DOORS-REPAIRING
2112 DEL TACO...FOODS-CARRY OUT
2112 DEL TACO...RESTAURANTS
2121 CHEVRON USA INC...CONVENIENCE STORES
2121 CHEVRON USA INC...SERVICE STATIONS-GASOLINE & OIL
2121 CHEVRON USA INC...OTHER GASOLINE STATIONS
2122 ATM...AUTOMATED TELLER MACHINES
2122 BURGER KING...FOODS-CARRY OUT
2122 BURGER KING...RESTAURANTS
2172 FLETCHER JONES MERCEDES...ALL OTHER TRANSIT & GROUND PASSENGER TRANSPRTN
2222 ENTERPRISE RENT-A-CAR...AUTOMOBILE RENTING
2230 GREASE MONKEY...AUTOMOBILE LUBRICATION SERVICE
2230 GREASE MONKEY...AUTOMOBILE BODY-REPAIRING & PAINTING
2232 EL POLLO LOCO...FOODS-CARRY OUT
2232 EL POLLO LOCO...RESTAURANTS
2232 NEOTERIK HEALTH TECHNOLOGIES...SAFETY EQUIPMENT & CLOTHING (WHLS)
2232 NEOTERIK HEALTH TECHNOLOGIES...HEALTH SERVICES

127 total records. Part 1 of 2

2826 DOLORES BERG...RESIDENTIAL
2834 SCOTT EWALD...RESIDENTIAL
2842 PATRICK TASSON...RESIDENTIAL
2842 TRACY TASSON...RESIDENTIAL
2900 JOVITA BROWN...RESIDENTIAL
2900 SUZANNE BROWN...RESIDENTIAL
2908 DANIEL HYDE...RESIDENTIAL
2908 DENISE HYDE...RESIDENTIAL
2908 JASMINE HYDE...RESIDENTIAL
3100 ATM...AUTOMATED TELLER MACHINES
3100 GOURMET DETECTIVE...THEATRES-LIVE
3100 JOHN LEONARD'S GOLF SHOP...SPORTS & RECREATION INSTRUCTION
3100 NEWPORT BEACH GOLF COURSE...GOLF COURSES
3100 NEWPORT BEACH GOLF SHOP...GOLF EQUIPMENT & SUPPLIES-RETAIL
3100 NEWPORT BEACH GOLF SHOP...GOLF COURSES
3100 NEWPORT BEACH TEE ROOM...RESTAURANTS
3300 A S G RENAISSANCE...MARKETING PROGRAMS & SERVICES
3300 ASCENT...PHYSICAL THERAPISTS
3300 ASHBY-FLANAGAN, AIMEE C...ATTORNEYS
3300 ATHLETES FIRST LLC...SPORTS PROMOTERS MANAGERS & RECRUITERS
3300 B G AGENTS INSURANCE SVC INC...INSURANCE
3300 BALBOA TECHNOLOGIES...NONCLASSIFIED ESTABLISHMENTS
3300 BASSENIN LAGONI...ARCHITECTS
3300 BAUMGARTEN, JUDITH A CPA...ACCOUNTANTS
3300 BRENT DUQUE LAW OFFICES...ATTORNEYS
3300 CHARTER CAPITAL GROUP...REAL ESTATE LOANS
3300 COMPLETE SPINE & WELLNESS...CHIROPRACTORS DC
3300 CRAWSHAW, TIFFANY...PSYCHOLOGISTS
3300 DANG, CAT T DO...PHYSICIANS & SURGEONS
3300 DAVID HORIN...RESIDENTIAL
3300 DEASON & ARCHBOLD...ATTORNEYS
3300 DEE NISHIOKA...RESIDENTIAL
3300 FIRST CIRCLE DESIGN LLC...LIGHTING CONSULTANTS
3300 FIRST COAST FINANCIAL...REAL ESTATE LOANS
3300 FRANSMART INC...RESTAURANT MANAGEMENT
3300 FROG STAFFING LLC...NONCLASSIFIED ESTABLISHMENTS
3300 GEORGE NISHIOKA...RESIDENTIAL
3300 HEDLEY CONSTRUCTION & MGMT...BUSINESS MANAGEMENT CONSULTANTS
3300 HEDLEY CONSTRUCTION & MGMT...BUILDING CONTRACTORS
3300 HOSPITALITY MANAGEMENT CONS...BUSINESS MANAGEMENT
CONSULTANTS
3300 ISLAND THERAPIES...NONCLASSIFIED ESTABLISHMENTS
3300 JF FINANCIAL INC...FINANCIAL ADVISORY SERVICES
3300 JOHN C HARCAR INS AGENCY INC...INSURANCE
3300 JUDY M SEGAL SPEECH-LANGUAGE...SPEECH PATHOLOGISTS
3300 KLARIN & ASSOC...ACCOUNTING & BOOKKEEPING GENERAL SVC
3300 KLARIN & ASSOC...ACCOUNTANTS
3300 KUHN, MICHAEL A CPA...ACCOUNTANTS
3300 LE, VANDAI MD...PHYSICIANS & SURGEONS
3300 LINDORA CLINIC...PHYSICIANS & SURGEONS
3300 LINDORA CLINIC...WEIGHT CONTROL SERVICES
3300 LITIGATION GROUP...ATTORNEYS
3300 LONG, DAVID M...ATTORNEYS
3300 MACK, KATE PHD...PSYCHOLOGISTS
3300 MAJORS, CHRISTINE...PSYCHOLOGISTS
3300 MICHAEL KUHN...RESIDENTIAL
3300 MORSE, DAVID O CPA...ACCOUNTANTS
3300 PACIFIC SPINE & WELLNESS...CHIROPRACTORS DC
3300 PACIFIC WAVE MICROCURRENT...ALTERNATIVE MEDICINE
3300 PADDOCK JONES MORSE INC...TAX RETURN PREPARATION & FILING
3300 PETER FAN...RESIDENTIAL
3300 PWC & ASSOC...EMPLOYMENT AGENCIES & OPPORTUNITIES
3300 PWC & ASSOC...EXECUTIVE SEARCH CONSULTANTS
3300 RICKARD ELMORE INTERVENTION...COUNSELING SERVICES
3300 SHIGETOMI-TOYA, SANDRA...SPEECH & HEARING THERAPY
3300 SPRINGSTEAD ASSOC...REAL ESTATE
3300 SPRINGSTEAD & ASSOC...REAL ESTATE
3300 STUHR-MACK, KATHLEEN PHD...PSYCHOLOGISTS

Part 2 of 2

3300 SYNERGY CHIROPRACTIC...CHIROPRACTORS DC
3300 TERRY ARCHITECTS...ENGINEERS-ARCHITECTURAL
3300 TERRY ARCHITECTS...ARCHITECTS & BUILDERS SERVICE
3300 TITAN CAPITAL CORP...INVESTMENT SECURITIES
3300 UNIQUE FITNESS SOLUTIONS INC...NONCLASSIFIED ESTABLISHMENTS
3300 US COMMERCE DEPT...GOVERNMENT OFFICES-US
3300 US INTERNATIONAL TRADE ADMIN...GOVERNMENT OFFICES-US
3300 WENDY FOUNTAIN LAW OFFICES...ATTORNEYS
3300 ZPIZZA INTERNATIONAL INC...PIZZA
3400 4 SOCCER...SPORTING GOODS-RETAIL
3400 4 SOCCER...CELLULAR TELEPHONES-EQUIPMENT & SUPLS
3400 A BETTY'S DESK QUALITY RESUMES...TRANSCRIBING SERVICE-TAPE DISC
ETC
3400 A BETTY'S DESK QUALITY RESUMES...SECRETARIAL & COURT REPORTING
SERVICES
3400 ADA THORNTON INSURANCE SVC...INSURANCE
3400 ANTHEM BLUE CROSS...INSURANCE
3400 ASHLEY, CL BROWN...ATTORNEYS
3400 CALIFORNIA HOUSE CALL DOCTORS...NONCLASSIFIED ESTABLISHMENTS
3400 COAST CAPITAL...BUSINESS SERVICES NEC
3400 COAST CAPITAL...REAL ESTATE LOANS
3400 COMPUTER FRIEND...COMPUTERS-SERVICE & REPAIR
3400 CONSUMER MEDIATION SVC INC...ARBITRATION SERVICES
3400 CTS NETWORKS INC...TELECOMMUNICATIONS CONSULTANTS
3400 CUT WOOD LLC...ALL OTHER MISC STORE RETAILERS (EXC TOBACCO STRS)
3400 DEDICATED EXPRESS CORP...ALL OTHER TRANSIT & GROUND PASSENGER
TRANSPRTN
3400 DR KATHLEEN CAMPBELL CHIRO...CHIROPRACTORS DC
3400 DUNN REIT DRIVING & TRAFFIC...DRIVING INSTRUCTION
3400 ECLIPSE MESSENGER SVC...MESSENGER SERVICE
3400 ECLIPSE MESSENGER SVC...DELIVERY SERVICE
3400 ERNA LATU...DRESSMAKERS
3400 FREDERICK SOLOMON JR...RESIDENTIAL
3400 FRESNO OFFICE SUPPLIERS...OFFICE SUPPLIES
3400 FULL SPECTRUM PC...COMPUTER SOFTWARE
3400 HOLLY WOJAHN...RESIDENTIAL
3400 INNERSCOPE IMAGING MRI'S & SRG...DIAGNOSTIC IMAGING CENTERS
3400 INNERSCOPE IMAGING MRI'S & SRG...PHYSICIANS & SURGEONS
3400 KOHL REALTY...REAL ESTATE
3400 LENDING GROUP...LOANS
3400 LENDING GROUP...REAL ESTATE LOANS
3400 M K LAW GROUP...ATTORNEYS
3400 MARLINWAY...TAX RETURN PREPARATION & FILING
3400 O C ELITE...COMPUTERS-NETWORKING
3400 PACIFIC VIDEO WEST...DVD VIDEO TAPES WHLS & MFRS
3400 PLAY N TRADE FRANCHISE INC...TOYS-RETAIL
3400 RESIDENTIAL LAW GROUP...ATTORNEYS
3400 RESOURCE FINANCIAL MORTGAGE...REAL ESTATE CREDIT
3400 SOLOMON FINANCIAL MORTGAGE...REAL ESTATE LOANS
3400 TODD...PUBLIC ADMINISTRATORS
3400 TODD, M...PUBLIC ADMINISTRATORS
3400 VECTOR MARKETING...MARKETING CONSULTING SERVICES
3420 FBA ENGINEERING...ENGINEERS-CONSULTING
3430 KOSHI LO TORRES...ENGINEERS-STRUCTURAL
3430 SAFE ZONE BALLISTICS LLC...SECURITY GUARD & PATROL SERVICE
3432 BARBARA GEORGE...RESIDENTIAL
3438 COKAS JIM DESIGN...UNCLASSIFIED ESTABLISHMENTS
3438 JAMES COKAS...RESIDENTIAL
3440 CHURCH CASUALTY INSURANCE...INSURANCE AGENCIES & BROKERAGES
3440 CHURCH & CASUALTY INSURANCE...INSURANCE
3440 NATIONAL CONFERENCE-CHRISTIANS...SOCIAL SERVICE & WELFARE
ORGANIZATIONS
3500 HERTZ RENT A CAR...AUTOMOBILE RENTING
3500 THRIFTY CAR RENTAL...AUTOMOBILE RENTING

89 total records. Part 1 of 2

1555	ANNIE NGUYEN...RESIDENTIAL
1555	PAIGE LEE...RESIDENTIAL
1557	OLIVIA HINKENS...RESIDENTIAL
1561	AESTHETIC AUTO DETAILING...AUTOMOBILE DETAIL & CLEAN-UP SERVICE
1561	AN ORANGE COUNTY TAXI GRAPH...TAXICABS & TRANSPORTATION SERVICE
1561	ANYTIME TAXI...TAXICABS & TRANSPORTATION SERVICE
1561	BENNO ROOZENDAAL...RESIDENTIAL
1561	CESAR KONTOGURIS...RESIDENTIAL
1561	CHRIS BELL...RESIDENTIAL
1561	CHRISTOPHER KERI...RESIDENTIAL
1561	DALE KERI...RESIDENTIAL
1561	DANIEL HARO...RESIDENTIAL
1561	ERIN PATE...RESIDENTIAL
1561	IVAN DASKALOV...RESIDENTIAL
1561	IVAN KARAMANDZHUKOVA...RESIDENTIAL
1561	IWONA KARWAS...RESIDENTIAL
1561	JENNIFER MONROY...RESIDENTIAL
1561	JORGE HARO...RESIDENTIAL
1561	JOSE HARO...RESIDENTIAL
1561	KENNETH ELMAN...RESIDENTIAL
1561	LATINKA DASKALOV...RESIDENTIAL
1561	MARGARITA ILIEVA...RESIDENTIAL
1561	MICHAEL PETERSON...RESIDENTIAL
1561	NIKOLAY TINTCHEV...RESIDENTIAL
1561	OGUZ OZKAN...RESIDENTIAL
1561	PALM MESA APARTMENTS...APARTMENTS
1561	REINHARD KURZEN...RESIDENTIAL
1561	ROBERT ANDERSON...RESIDENTIAL
1561	SARA TRAVISON...RESIDENTIAL
1561	SELAM ENTERPRISES...NONCLASSIFIED ESTABLISHMENTS
1561	SHARMA, SANDEEP DDS...DENTISTS
1561	STEPHAN KUNDE...RESIDENTIAL
1561	TAMY CHAPMAN...RESIDENTIAL
1561	TRAVIS FREDERICK...RESIDENTIAL
1561	TULAY OGUZ...RESIDENTIAL
1561	WINDOW GUYZ...WINDOW CLEANING
1562	DAVID LIEBERMAN...RESIDENTIAL
1621	ANGELICA GARCIA...RESIDENTIAL
1621	ARMANDO ORTEGA...RESIDENTIAL
1621	EDNA HERNANDEZ...RESIDENTIAL
1621	EDWARD EVANS...RESIDENTIAL
1621	FEDERICO ORTEGA...RESIDENTIAL
1621	FRANKIE RICE...RESIDENTIAL
1621	GABRIELA CIRAULO...RESIDENTIAL
1621	GENA SHERFFIUS...RESIDENTIAL
1621	GORDON BRADLEY...RESIDENTIAL
1621	HA DAO...RESIDENTIAL
1621	HOURLASS DOLLS...DOLLS-RETAIL
1621	ISIDRA ESPINAL...RESIDENTIAL
1621	JANE WATSON...RESIDENTIAL
1621	JOEL TORRES...RESIDENTIAL
1621	JOHNATHON GUZMAN...RESIDENTIAL
1621	MARIA GARCIA...RESIDENTIAL
1621	P AETRECCA...RESIDENTIAL
1621	RELATED MANAGEMENT CO...APARTMENTS
1621	TIFFANY EVANS...RESIDENTIAL
1691	AXQDKRATOS1...FEDERAL GOVERNMENT CONTRACTORS
1691	CHRISTY JOHNSON...RESIDENTIAL
1691	DAVID BRAMLET...RESIDENTIAL
1691	DAVID BRAMLET CONSLTNG BLGST...ENVIRONMENTAL & ECOLOGICAL SERVICES
1691	DAVID KAULEN...RESIDENTIAL
1691	DESIGN BY KATHERINE KLEIN...NONCLASSIFIED ESTABLISHMENTS
1691	DESTA BEKELE...RESIDENTIAL
1691	ERIC LINDNER...RESIDENTIAL
1691	EUI SUH...RESIDENTIAL
1691	GIFTPRENEURS INC...GIFT SHOPS
1691	JACQUELINE REEDY...RESIDENTIAL

Part 2 of 2

1691	JOHN REEDY...RESIDENTIAL
1691	JOSHUA MCMULLIN...RESIDENTIAL
1691	JOYCE LIU...RESIDENTIAL
1691	KENYTT AVERY...RESIDENTIAL
1691	LIBBY AVILA...RESIDENTIAL
1691	MARIETTA VISE...RESIDENTIAL
1691	NEWPORT BAY TERRACE...APARTMENTS
1691	NORMA MCCLARY...RESIDENTIAL
1691	PAUL KENNEDY...RESIDENTIAL
1691	STACY SUH...RESIDENTIAL
1691	TAMARA HAYES...RESIDENTIAL
1691	TAMARA NUCE...RESIDENTIAL
1691	TAYLOR DALTON...RESIDENTIAL
1691	TONYA BRANTLEY...RESIDENTIAL
1691	VERA FRANK...RESIDENTIAL
1691	WILLIAN SHIMIZU...RESIDENTIAL
2128	LOREN BLACKWOOD...RESIDENTIAL
2128	NEWPORT BEACH VINEYARDS WNRY...WINERIES (MFRS)
2128	NEWPORT BEACH VINEYARDS & WNRY...VINEYARDS
2128	NEWPORT VINEYARDS...VINEYARDS
2128	RICHARD MORIARTY...RESIDENTIAL
2141	MARIN HOWARTH...RESIDENTIAL

98 total records. Part 1 of 2

20250	ADVANCED ENVIRONMENTAL CONTROL ...ENVIRONMENTAL & ECOLOGICAL SERVICES
20250	AMERICA MORTGAGE LENDER ...REAL ESTATE LOANS
20250	AMERIMAX REALTY FINANCIAL ...REAL ESTATE
20250	BAYSIDE SERVICES INC. ...FEDERAL GOVERNMENT CONTRACTORS
20250	BAYSIDE SERVICES INC. ...JANITOR SERVICE
20250	BROSNAN & ASSOC. ...FINANCIAL ADVISORY SERVICES
20250	BROSNAN & ASSOC. ...INSURANCE
20250	BROSNAN, SHANE P AGT. ...INSURANCE AGENCIES & BROKERAGES
20250	CALIFORNIA AD CO. ...ADVERTISING-SPECIALTIES (WHLS)
20250	HANNOUCHE ARCHITECT. ...ARCHITECTS
20250	HOME LOAN MORTGAGE CORP. ...REAL ESTATE LOANS
20250	INLAND COMMUNITIES CORP. ...REAL ESTATE MANAGEMENT
20250	INTERNATIONAL MORTGAGE ...REAL ESTATE LOANS
20250	KING GROUP. ...ADVERTISING-AGENCIES & COUNSELORS
20250	NEWPORT BACK & SPORTS INST. ...CHIROPRACTORS DC
20250	OCAMPO, MARCEL. ...INSURANCE-HEALTH & ACCIDENT
20250	SCHEURER ARCHITECTS INC. ...ARCHITECTS
20250	STATE FARM INSURANCE. ...INSURANCE
20250	TECHROOM INC. ...COMPUTERS-SERVICE & REPAIR
20250	TEMPLETON PLANNING GROUP. ...ENVIRONMENTAL & ECOLOGICAL SERVICES
20250	TEMPLETON PLANNING GROUP. ...FEDERAL GOVERNMENT CONTRACTORS
20250	US DRY CLEANING SVC CORP. ...CLEANERS
20250	WALLACE AIR CARGO GROUP. ...CARGO & FREIGHT CONTAINERS (WHLS)
20250	WEST WING CORP. ...GENERAL CONTRACTORS
20250	YELLOW CAB. ...TAXICABS & TRANSPORTATION SERVICE
20250	YELLOWSTONE MORTGAGE CO. ...REAL ESTATE LOANS
20251	KGD SYSTEMS. ...ACCOUNTANTS REFERRAL SERVICE
20251	KGD SYSTEMS. ...REAL ESTATE
20261	BABA, KENICHI DDS. ...ALTERNATIVE MEDICINE
20261	BABA, KENICHI DDS. ...DENTISTS
20261	ELITE OC PRODUCTIONS. ...EVENTS-SPECIAL
20261	ELITE OC PRODUCTIONS. ...BUSINESS SERVICES NEC
20261	L RAYMOND & ASSOC. ...IDENTIFICATION EQUIP & SUPLS-MFRS
20261	LRA LABORATORIES. ...ENGINEERS-CONSULTING
20261	TOBIESSEN INSURANCE SVC. ...HEALTH PLANS
20261	TOBIESSEN INSURANCE SVC. ...INSURANCE
20261	TOBIESSEN, ERIC. ...INSURANCE
20271	BANK FREEDOM. ...INVESTMENTS
20271	DAVID PEDERSEN LANDSCAPE ARCH. ...LANDSCAPE DESIGNERS
20271	EURO PACIFIC CAPITAL INC. ...INVESTORS NEC
20271	FENSTERMANN. ...WINDOWS
20271	KYLANDER, JAN DDS. ...DENTISTS
20271	MERCHANT PROCESSING INTL. ...CREDIT CARD-MERCHANT SERVICES
20280	ANDERSON PENNA PARTNERS INC. ...ENGINEERS-CONSULTING
20280	AVOFRUIT AVOCADOS LLC. ...FRUIT & VEGETABLE MARKETS
20280	BRAND ACTIVE. ...PROJECT MANAGEMENT
20280	BRAND ACTIVE. ...MARKETING PROGRAMS & SERVICES
20280	C3G. ...INFORMATION TECHNOLOGY SERVICES
20280	C3G. ...BUSINESS MANAGEMENT CONSULTANTS
20280	DEANNA ROBINSON INTERIORS. ...INTERIOR DECORATORS DESIGN & CONSULTANTS
20280	MAAS CO INC. ...EDUCATIONAL SERVICE-BUSINESS
20280	NIVEN, SCOTT W DDS. ...DENTISTS
20280	NO MARKETING. ...ADVERTISING-AGENCIES & COUNSELORS
20280	SIGMAX AMERICA. ...SPORTSWEAR-RETAIL
20280	SMUDGE LABOROTORIES. ...UNCLASSIFIED ESTABLISHMENTS
20280	TRAFALGAR MARINE INSURANCE SVC. ...INSURANCE
20301	ACUPUNCTURE ASSOCIATION. ...ACUPUNCTURE
20301	ACUPUNCTURE ASSOCIATION. ...ASSOCIATIONS
20301	BLOSSOM ACUPUNCTURE HERBAL. ...ACUPUNCTURE
20301	BOSTON MENS HEALTH CTR INC. ...HEALTH SERVICES
20301	D'AMORE CHIROPRACTIC. ...CHIROPRACTORS DC
20301	ENERGY MEDICINE CTR. ...ACUPUNCTURE
20301	ENERGY MEDICINE CTR. ...PHYSICIANS & SURGEONS EQUIP & SUPLS-MFRS
20301	LE BLANC CHIROPRACTIC. ...CHIROPRACTORS DC
20301	MULTI FINANCIAL SVC. ...BUSINESS SERVICES NEC
20301	MULTI FINANCIAL SVC. ...FINANCIAL ADVISORY SERVICES

Part 2 of 2

20301	ROOT OF LIFE AYURVEDA. ...SERVICES NEC
20301	SUE'S SKIN CARE. ...SKIN TREATMENTS
20311	ADVANCED BODY SCAN OF NEWPORT. ...MEDICAL GROUPS
20311	ADVANCED BODY SCAN OF NEWPORT. ...DIAGNOSTIC IMAGING CENTERS
20311	ANDREWS, CHARLES H MD. ...MEDICAL GROUPS
20311	ANDREWS, CHARLES H MD. ...PHYSICIANS & SURGEONS
20311	BACK BAY MEDICAL. ...PHYSICIANS & SURGEONS
20311	BLOOM, JEFFREY H DO. ...PHYSICIANS & SURGEONS
20311	DUGGAN STUDY INSTITUTE LLC. ...DENTAL PRACTICE-MANAGEMENT & CONSULTANTS
20311	DUGGAN STUDY INSTITUTE LLC. ...DENTISTS
20311	DUGGAN STUDY INSTITUTE LLC. ...DENTAL SCHOOLS
20321	ADVANCED STRUCTURAL INTGRN. ...ALTERNATIVE MEDICINE
20321	CARSON LABORATORIES. ...LABORATORIES
20321	CURTIS PROPERTIES INC. ...OFFICES OF REAL ESTATE AGENTS & BROKERS
20321	FOCUS ON HEALTH. ...PHYSICAL THERAPISTS
20321	FOCUS ON HEALTH. ...ALTERNATIVE MEDICINE
20321	P3 NORTH AMERICA INC. ...NONCLASSIFIED ESTABLISHMENTS
20321	ROLF WORKSHOP. ...MASSAGE
20322	ADAPTIVE DIGITAL SYSTEMS INC. ...SIGNALS-MANUFACTURERS
20322	ADAPTIVE DIGITAL SYSTEMS INC. ...COMPUTERS-WHOLESALE
20342	A D A MEDICAL SUPPLIES. ...PHYSICIANS & SURGEONS EQUIP & SUPLS-WHLS
20342	CAVALLARI GROUP. ...NONCLASSIFIED ESTABLISHMENTS
20342	CHOPSHOP ENTERTAINMENT INC. ...FILM STUDIO PRODUCTION FACILITIES
20342	CHOPSHOP ENTERTAINMENT INC. ...VIDEO PRODUCTION & TAPING SERVICE
20342	CLAYTON HOMES. ...HOME BUILDERS
20342	WICKED LIQUID FX. ...GRAPHIC DESIGNERS
20351	H H AGENCY. ...OFFICES OF LAWYERS
20351	M B INVESTMENT GROUP 2. ...MISCELLANEOUS INTERMEDIATION
20351	STERLING CASUALTY INS INC. ...INSURANCE
20351	TRUE RECOVERY. ...NONCLASSIFIED ESTABLISHMENTS
20377	AMERICAN MANAGEMENT RESOURCES. ...OFFICE ADMINISTRATIVE SERVICES
20377	CALIFORNIA PHARMACY MGMT LLC. ...COLLECTION AGENCIES

192 total records. Part 1 of 3

355 **AYRES GROUP**...REAL ESTATE DEVELOPERS
355 **COUNTRY SIDE CTR**...SHOPPING CENTERS & MALLS
355 **DAVID SALON**...BEAUTY SALONS
355 **ESSENCE ENTERTAINMENT**...ENTERTAINMENT BUREAUS
355 **FLOWER FUSION**...ARTIFICIAL FLOWERS & PLANTS & TREES
355 **FRIAR TUX SHOP**...FORMAL WEAR-RENTAL
355 **KNIT SCHTICK**...KNIT GOODS-RETAIL
355 **MARSYLA'S STUDIO**...PHOTOGRAPHERS-PORTRAIT
355 **MON AMIE BRIDAL SALON**...BRIDAL SHOPS
355 **SWEETHEART DESIGN STUDIO**...NONCLASSIFIED ESTABLISHMENTS
375 **BECKER TIRE**...TIRE-DEALERS-RETAIL
375 **CALIFORNIA BRAKE WORKS**...AUTOMOBILE REPAIRING & SERVICE
375 **CARDINAL DEVELOPMENT CO**...REAL ESTATE MANAGEMENT
375 **DAN'S AUTOCARE EXPRESS**...AUTOMOBILE REPAIRING & SERVICE
375 **DING KING**...AUTOMOBILE BODY-REPAIRING & PAINTING
375 **EURO WEST ROVERS INC**...AUTOMOBILE REPAIRING & SERVICE
375 **EUROWEST E & M PERFORMANCE**...AUTOMOBILE RACING CAR EQUIPMENT
375 **FAST LANE CAR CARE**...AUTOMOBILE LUBRICATION SERVICE
375 **IMARI**...RESTAURANTS
375 **NEWPORT SMOG TEST ONLY CTR**...AUTOMOBILE SMOG CONTROL INSPECTIONS
375 **O C BENZ**...AUTOMOBILE REPAIRING & SERVICE
375 **SADDLEBACK AUTOMOTIVE**...AUTOMOBILE SMOG CONTROL INSPECTIONS
375 **SAEILO MOTORS**...AUTOMOBILE REPAIRING & SERVICE
375 **SANDWICH WORLD**...DELICATESSENS
375 **SUNDANCE WINDOW TINTING**...GLASS COATING & TINTING
375 **WAVES AUTO SOUND**...AUTOMOBILE RADIO & STEREO SYSTS-SLS/SVC
900 **COCO'S BAKERY RESTAURANT**...RESTAURANTS
1000 **AMSTER, ROBERT CRAI MD**...PHYSICIANS & SURGEONS
1000 **BELLITTI, ANDREA L**...MEDICAL RESEARCH
1000 **C SIGLO**...RESIDENTIAL
1000 **CALIFORNIA HOME FITNESS**...HEALTH CLUBS STUDIOS & GYMNASIUMS
1000 **DAVID A MATSUIAMA OD INC**...OPTOMETRISTS OD
1000 **FEDEX OFFICE PRINT & SHIP CTR**...BUSINESS SERVICE CENTERS
1000 **FIT FOODS 4 LIFE**...FOOD PRODUCTS-RETAIL
1000 **FITNESS REPAIR SHOP INC**...EXERCISE EQUIPMENT-RETAIL
1000 **GALLERY OF DIAMONDS**...JEWELERS-RETAIL
1000 **HADLEY, SHANE M**...MEDICAL RESEARCH
1000 **KITCHEN & BATH DESIGN**...KITCHEN CABINETS-REFINISHING
1000 **LESKO, KATHERINE**...MEDICAL RESEARCH
1000 **LOCKS & BONDS**...LOCKS & LOCKSMITHS
1000 **MAIL ROOM**...MAILING & SHIPPING SERVICES
1000 **MAJI SKIN & BODY CARE**...BEAUTY SALONS
1000 **MIREMADI, ALI MD**...PHYSICIANS & SURGEONS
1000 **NEWPORT URGENT CARE**...EMERGENCY MINOR MEDICAL FACILITIES/SVCS
1000 **NORTH BRISTOL CLEANERS**...CLEANERS
1000 **OC INSTALLERS-HARDWOOD FLOORS**...FLOOR LAYING REFINISHING & RESURFACING
1000 **PAIN DU MONDE**...BAKERS-RETAIL
1000 **PASCAL RESTAURANT & CATERING**...RESTAURANTS
1000 **PRO SPORT PHYSICAL THERAPY**...PHYSICAL THERAPISTS
1000 **ROMAN, RAY J**...MEDICAL RESEARCH
1000 **SIGLO CIGAR LOUNGE**...CIGAR CIGARETTE & TOBACCO DEALERS-RETAIL
1000 **TOGO'S**...RESTAURANTS
1000 **TOP STAR NAILS**...MANICURING
1000 **TRADITION BY PASCAL**...RESTAURANTS
1000 **TROPEZ BOUTIQUE**...BOUTIQUE ITEMS-RETAIL
1000 **TROPICAL TAN**...TANNING SALONS
1000 **VOGUE SALON**...BEAUTY SALONS
1072 **BARRISTERS' REPORTING SVC**...COURT & CONVENTION REPORTERS
1072 **DEBUSK, PAMELA**...INSURANCE
1072 **DUBUSK & HUBER FARMERS INS**...INSURANCE
1072 **FINANCIAL FREEDOM CO INC**...FINANCIAL PLANNING CONSULTANTS
1072 **PROFESSIONAL HOME REALTORS**...REAL ESTATE
1072 **RAFFI K KEVORKIAN LAW OFFICES**...ATTORNEYS
1072 **RICHARD S LERNER LAW CORP**...ATTORNEYS
1072 **SHERMAN-DOUGLAS INC**...EMPLOYEE BENEFIT CONSULTANTS

Part 2 of 3

1120 **SHOREPOINT INSURANCE SVC**...INSURANCE
1122 **ACS ARCHITECTURAL CONSTR SVC**...ARCHITECTS & BUILDERS SERVICE
1122 **BUNDY-FINKEL ARCHITECTS**...ARCHITECTS
1124 **MERIDIAN LINK INC**...COMPUTER-SOFTWARE DEVELOPERS
1182 **AGAPE WELLNESS CTR**...CHIROPRACTIC DOCTOR INFO BUREAUS
1182 **O C NAIL & BEAUTY**...BEAUTY SALONS
1182 **SLUSHER CHIROPRACTIC**...CHIROPRACTORS DC
1202 **AYZIN, MICHAEL DDS**...DENTISTS
1202 **DENTISTRY @ ITS FINEST**...DENTISTS
1202 **FINAL INCHES**...CLINICS
1202 **WRIGHT, KENNETH W MD**...PHYSICIANS & SURGEONS
1206 **AIRPORT-IRVINE ANIMAL HOSPITAL**...ANIMAL HOSPITALS
1206 **COSTON, SHELBY M DVM**...VETERINARIANS
1206 **HALEY, TARA L DVM**...VETERINARIANS
1206 **PANG, KIM P DVM**...VETERINARIANS
1206 **RENEHAN, GAIL E DVM**...VETERINARIANS
1250 **EXTRA STORAGE COSTA MESA**...STORAGE-HOUSEHOLD & COMMERCIAL
1300 **1EZ CONSULTING SVC INC**...WEBSITE HOSTING
1300 **ADVISOR SOLUTION'S GROUP INC**...CONSULTANT BROKERS
1300 **ARB PROPERTY MANAGEMENT SLTN**...REAL ESTATE MANAGEMENT
1300 **ASSISTA FINANCIAL**...FINANCIAL ADVISORY SERVICES
1300 **BRADY STAFFING SVC**...EMPLOYMENT AGENCIES & OPPORTUNITIES
1300 **CARDINALE, FRANK**...ATTORNEYS
1300 **CENTER FOR HOPE & HEALING**...MARRIAGE & FAMILY COUNSELORS
1300 **CHEN, ALEXANDER**...ATTORNEYS
1300 **CIRCLEUP**...WEBSITE HOSTING
1300 **COASTAL FAMILY THERAPY SVC**...MARRIAGE & FAMILY COUNSELORS
1300 **COMMERCIAL PACIFIC**...REAL ESTATE
1300 **COUNTYWIDE BROKERS**...REAL ESTATE
1300 **DAVID D MURRAY LAW OFFICES**...ATTORNEYS
1300 **DAVISON KAY EDUCATIONAL CNSLNT**...EDUCATIONAL CONSULTANTS
1300 **DECISION RESEARCH INC**...RESTAURANT EQUIPMENT & SUPPLIES (WHLS)
1300 **DETLING, LYNDIA**...MARRIAGE & FAMILY COUNSELORS
1300 **DIXON LAW CORP**...ATTORNEYS
1300 **FALK, BARRY D**...ATTORNEYS
1300 **FANTAS FOUNTAIN**...RESIDENTIAL
1300 **FIRST CONTINENTAL PRINTING**...PRINTERS (MFRS)
1300 **FOUNTAIN FANTASY**...FOUNTAINS-GARDEN DISPLAY ETC
1300 **FRANK CARDINALE**...RESIDENTIAL
1300 **GLOBAL INVESTMENT SOLUTIONS**...FINANCIAL ADVISORY SERVICES
1300 **HART & ASSOC**...PUBLIC RELATIONS COUNSELORS
1300 **HEAGLE & ASSOC INC**...INSURANCE ADJUSTERS
1300 **HENDRIX & ALLER**...ATTORNEYS
1300 **HILBERT PARTNERSHIP**...REAL ESTATE MANAGEMENT
1300 **INTERSTATE PROPERTIES**...REAL ESTATE
1300 **IRVINE VENTURE LAW FIRM**...ATTORNEYS
1300 **JOHN FRY**...RESIDENTIAL
1300 **JOHN S FRY PHD PSYCLGST**...PSYCHOLOGISTS
1300 **LAKANI WORLD TRAVEL INC**...TRAVEL AGENCIES & BUREAUS
1300 **LANGFORD GROUP INC**...FINANCIAL PLANNING CONSULTANTS
1300 **LEADERSHIP MANAGEMENT GROUP**...BUSINESS MANAGEMENT CONSULTANTS
1300 **M B MEDICAL BILLING SVC INC**...BILLING SERVICE
1300 **MALTAISE CINI LAW OFFICE**...ATTORNEYS
1300 **MEMCO INC**...ROOFING SERVICE CONSULTANTS
1300 **MISCALL JR, LAURENCE**...ATTORNEYS
1300 **MONACO ENTERTAINMENT SOLUTIONS**...AUDIO-VISUAL EQUIPMENT & SUPLS (WHLS)
1300 **NATIONWIDE USA REAL ESTATE**...REAL ESTATE
1300 **NETSPHERE INC**...INTERNET HOME PAGE DEV CONSULTING
1300 **NEWPORT BRISTOL EXECUTIVE STES**...EXECUTIVE SUITES
1300 **NUTRI PURE BEVERAGES INC**...BEVERAGES-MANUFACTURERS
1300 **OLYMPIC WIRE & EQUIPMENT INC**...RECYCLING CENTERS (WHLS)
1300 **PAYWERKS**...NONCLASSIFIED ESTABLISHMENTS
1300 **PETROSSI & ASSOC INC**...ARCHITECTS
1300 **PHILLIP GREER**...RESIDENTIAL
1300 **PHILLIP GREER LAW OFFICE**...ATTORNEYS
1300 **PROPERTY CRAFT**...REAL ESTATE DEVELOPERS
1300 **PUMPHREY FINANCIAL SVC INC**...INSURANCE

Part 3 of 3

1300 RASMUSSEN ASSOCIATES...FINANCIAL PLANNING CONSULTANTS
1300 S REA...RESIDENTIAL
1300 SCHUIER PATIRCIA...FINANCIAL PLANNING CONSULTANTS
1300 SCHULER COMMERCIAL REAL ESTATE...REAL ESTATE
1300 SECURITIES AMERICA INC...FINANCIAL PLANNING CONSULTANTS
1300 SERVIAINT CORP...NONCLASSIFIED ESTABLISHMENTS
1300 SLAYBACK, PAUL C...ATTORNEYS
1300 SPRINGBROOK REALTY ADVISER INC...REAL ESTATE
1300 STUDIO ARTS...ADVERTISING-AGENCIES & COUNSELORS
1300 TAJLK & ASSOC INC...HOME BUILDERS
1300 TAKE TWO SPORTSWEAR ACCES...SPORTSWEAR-RETAIL
1300 TERREN GIANNONE...RESIDENTIAL
1300 TERRENCE J GIANNONE LAW OFFICE...ATTORNEYS
1300 TRIDENT FUNDING CORP...FINANCING
1300 TRU PLATINUM CARD...CREDIT CARD & OTHER CREDIT PLANS
1300 UNION PROPERTY GROUP INC...REAL ESTATE
1300 VITENDO SYSTEMS...COMPUTER SOFTWARE
1400 ALMASE, AMADA I MD...PHYSICIANS & SURGEONS
1400 AMARIK PROPERTIES...REAL ESTATE
1400 API PROPERTY MANAGEMENT...REAL ESTATE MANAGEMENT
1400 DAVID H SUSSON ACCOUNTANCY...ACCOUNTANTS
1400 DIAMONDLOT.COM...AUTOMOBILE DEALERS-NEW CARS
1400 DIVERSIFIED REALTY APPRAISAL...REAL ESTATE APPRAISERS
1400 GLADYCH & ASSOC...ATTORNEYS
1400 GRANT CHIROPRACTIC...CHIROPRACTORS DC
1400 INTERNATIONAL JEWELERS BLOCK...JEWELERS-RETAIL
1400 MC ADAMS GROUP...GRAPHIC DESIGNERS
1400 OLSON, MICHAEL C...ATTORNEYS
1400 QUEST...PERSONNEL CONSULTANTS
1400 REED INVESTMENT CO...INVESTMENTS
1400 ROBERT CLAUSEN LAW OFFICES...ATTORNEYS
1400 STATE FARM INSURANCE...INSURANCE
1400 ULTIMATE IMAGE STUDIO...HAIR REPLACEMENT
1400 WARNER, NICK PHD...MARRIAGE & FAMILY COUNSELORS
1420 BEAN & CO...REAL ESTATE
1420 DAVIS PARTNERS LLC...INDUSTRIAL DEVELOPMENTS
1420 FAIRON GROUP...NONCLASSIFIED ESTABLISHMENTS
1420 POWER DIRECT MARKETING...MARKETING PROGRAMS & SERVICES
1420 R BAKER...RESIDENTIAL
1420 RETS ASSOCIATES...REAL ESTATE
1550 TUTOR TIME CHILDCARE LEARNING...CHILD CARE SERVICE
2072 FASTFRAME...PICTURE FRAMES-DEALERS
2082 ALTER IMPACT...SIGNS (MFRS)
2082 E REZAI...RESIDENTIAL
2082 E-NOVATIVE INC...WEBSITE HOSTING
2082 FINANCIAL INSIGHTS...FINANCIAL PLANNING CONSULTANTS
2082 IL COLORE INC...PLASTERING CONTRACTORS
2082 JULES JEWELS...JEWELERS-RETAIL
2082 NAYLOR & SON'S CO INC...PLASTERING CONTRACTORS
2082 PEWTERS, DON...INSURANCE
2082 REZAL ENGINEERING...ENGINEERS-STRUCTURAL
2082 SET 2 GO LOANS...LOANS
2082 WEB SEARCH USA...WEBSITE DESIGN SERVICE
2092 CARL'S JR...RESTAURANTS
2100 ARCO BRISTOL...SERVICE STATIONS-GASOLINE & OIL
2112 DEL TACO...RESTAURANTS
2121 CHEVRON...SERVICE STATIONS-GASOLINE & OIL
2122 BURGER KING...RESTAURANTS
2222 ENTERPRISE RENT-A-CAR...AUTOMOBILE RENTING
2232 EL POLLO LOCO...RESTAURANTS

68 total records. Part 1 of 2

2826 BERG DANIEL...RESIDENTIAL
2826 DANIEL BERG...RESIDENTIAL
2826 DOLORES BERG...RESIDENTIAL
2834 J AGUIRRE...RESIDENTIAL
2834 J DAVILA...RESIDENTIAL
2834 JOSEPH PASCALE...RESIDENTIAL
2908 DANIEL HYDE...RESIDENTIAL
2908 DENISE HYDE...RESIDENTIAL
2916 BETH HACKENBRUCH...RESIDENTIAL
3100 NEWPORT BEACH GOLF COURSE...GOLF COURSES
3100 TEE ROOM...RESTAURANTS
3300 B G AGENTS INSURANCE SVC INC...INSURANCE
3300 BOHNET, KAY E CPA...ACCOUNTANTS
3300 DEASON & ARCHBOLD...ATTORNEYS
3300 FIRST CIRCLE DESIGN LLC...LIGHTING CONSULTANTS
3300 HEDLEY CONSTRUCTION & MGMT...BUILDING CONTRACTORS
3300 HELIX WEALTH PARTNERS LLC...FINANCIAL PLANNING CONSULTANTS
3300 HJI GROUP...ENGINEERS-CONSULTING
3300 JOHN BUCHER...RESIDENTIAL
3300 JUDY M SEGAL SPEECH-LANGUAGE...SPEECH PATHOLOGISTS
3300 KLARIN & ASSOC...ACCOUNTING & BOOKKEEPING GENERAL SVC
3300 LAW TEAM ATTORNEYS AT LAW...ATTORNEYS
3300 LINDORA CLINIC...WEIGHT CONTROL SERVICES
3300 LITIGATION GROUP...ATTORNEYS
3300 MACK, KATE PHD...PSYCHOLOGISTS
3300 MADSEN KNEEPERS & ASSOC...ENGINEERS-CONSULTING
3300 MAJORS, CHRISTINE...PSYCHOLOGISTS
3300 MORSE, DAVID O CPA...ACCOUNTANTS
3300 NETWORK D CORP...CONSULTING SERVICES
3300 PACIFIC VENTURE STRATEGIES INC...BUSINESS MANAGEMENT CONSULTANTS
3300 PADDOCK JONES MORSE INC...ACCOUNTANTS
3300 PWC & ASSOC...EMPLOYMENT AGENCIES & OPPORTUNITIES
3300 SCHECK, GERALD F CPA...ACCOUNTANTS
3300 SHIGETOMI-TOYA, SANDRA...SPEECH & HEARING THERAPY
3300 SHLEMMER ALGAZE ASSOC...ARCHITECTS
3300 SPARXENT INC...COMPUTER CONSULTANTS
3300 SPRINGSTEAD & ASSOC...REAL ESTATE
3300 TERRY ARCHITECTS...ARCHITECTS & BUILDERS SERVICE
3300 TUGBOAT SOFTWARE...COMPUTER SOFTWARE
3300 US INTERNATIONAL TRADE ADMIN...GOVERNMENT OFFICES-US
3300 WENDY FOUNTAIN LAW OFFICES...ATTORNEYS
3400 4 SOCCER...SOCCER EQUIPMENT & SUPPLIES
3400 A BETTY'S DESK QUALITY RESUMES...SECRETARIAL & COURT REPORTING SERVICES
3400 ALL AMERICAN LENDING...REAL ESTATE LOANS
3400 BUDGET HEALTH INSURANCE...INSURANCE
3400 BYTACOM NETWORKS...NONCLASSIFIED ESTABLISHMENTS
3400 C & P PARALEGALS INC...PARALEGALS
3400 ECLIPSE MESSENGER SVC...MESSENGER SERVICE
3400 FARMERS INSURANCE...INSURANCE
3400 GREGORIO, TIFFANY...LOANS
3400 INNERSCOPE IMAGING MRI'S & SRG...NONCLASSIFIED ESTABLISHMENTS
3400 JACK C HUANG LAW OFFICE...ATTORNEYS
3400 LENDING GROUP...LOANS
3400 MARLINWAY...NONCLASSIFIED ESTABLISHMENTS
3400 PLAY N TRADE...GAMES & GAME SUPPLIES
3400 PLAY N TRADE FRANCHISE INC...FRANCHISING
3400 SCOTT, KYLE...ATTORNEYS
3400 SELF LOGIX...WEBSITE HOSTING
3400 SOLOMAN, LISA...REAL ESTATE LOANS
3400 SOLOMON FINANCIAL MORTGAGE...REAL ESTATE LOANS
3400 YAKETY YAK HOLDINGS INC...CELLULAR TELEPHONES (SERVICES)
3400 YAKETY YAK WIRELESS...CELLULAR TELEPHONES-EQUIPMENT & SUPLS
3420 FREDERICK BROWN ASSOC...ENGINEERS-ELECTRICAL
3430 KOSHI LO TORRES...ENGINEERS-STRUCTURAL
3438 COKAS JIM DESIGN...FEDERAL GOVERNMENT CONTRACTORS
3440 ACE FREEMAN & ASSOC INC...DRAFTING SERVICES
3440 CHURCH & CASUALTY INSURANCE...INSURANCE

Part 2 of 2
3500 THRIFTY CAR RENTAL...AUTOMOBILE RENTING

1561 AESTHETIC AUTO DETAILING...AUTOMOBILE DETAIL & CLEAN-UP SERVICE
1561 PALM MESA APARTMENTS...APARTMENTS
1561 PASSION IS APPEALING...CLOTHING-RETAIL
1561 SHARMA, SANDEEP DDS...DENTISTS
1561 WINDOW GUYZ...WINDOW CLEANING
1621 AVENUE ONE LIMOUSINE...LIMOUSINE SERVICE
1621 CECY CLEANING SVC...MAID & BUTLER SERVICE
1621 VILLAGE HEIGHTS APARTMENT HMS...APARTMENTS
1691 DARCY DRUMMOND...RESIDENTIAL
1691 DAVID BRAMLET CONSLTNG BLGST...CONSULTANTS-BUSINESS NEC
1691 JAVIER SOSA...RESIDENTIAL
1691 LEANNE LAMBERT...RESIDENTIAL
1691 LEE DEMARCO...RESIDENTIAL
1691 MARIAM QURESHI...RESIDENTIAL
1691 NEWPORT BAY TERRACE...APARTMENTS
2128 GREEN SYSTEMS INTL...PLANTS-INTERIOR DESIGN & MAINTENANCE
2128 NEWPORT BEACH VINEYARDS & WNRY...WINERIES (MFRS)
2141 HOLLY JARVIS...RESIDENTIAL

20250	ADVANCED ENVIRONMENTAL CONTROL...ENVIRONMENTAL & ECOLOGICAL SERVICES
20250	ARCHITOPIA...ARCHITECTS & BUILDERS SERVICE
20250	BAYSIDE SERVICES INC...JANITOR SERVICE
20250	BROSNAN & ASSOC...INSURANCE
20250	DAVID GEORGE & ASSOC...ARCHITECTS
20250	GALLOWAY GROUP...ARCHITECTS
20250	HANNOUCHE ARCHITECT...ARCHITECTS
20250	LOANS SOLUTIONS...LOANS
20250	MARK SCHEUERER ARCHITECT INC...ARCHITECTS
20250	MICHELE BRANDMEIER INSURANCE...INSURANCE-AUTOMOBILE
20250	NEWPORT BACK & SPORTS INST...CHIROPRACTORS DC
20250	REAL TIME REALTY...REAL ESTATE LOANS
20250	SCHEURER ARCHITECTS INC...ARCHITECTS
20250	STONERIVER CO...ADVERTISING-AGENCIES & COUNSELORS
20250	TEMPLETON PLANNING GROUP...ENVIRONMENTAL & ECOLOGICAL SERVICES
20250	WALLACE AIR CARGO GROUP...CARGO & FREIGHT CONTAINERS (WHLS)
20250	YELLOW CAB...TAXICABS & TRANSPORTATION SERVICE
20250	YELLOWSTONE MORTGAGE CO...REAL ESTATE LOANS
20251	BERMAN INVESTMENT GROUP...INVESTMENTS
20251	KGD SYSTEMS...REAL ESTATE
20251	PREPA YD INC...BUSINESS SERVICES NEC
20261	BABA, KENICHI DDS...DENTISTS
20261	ELITE OC PRODUCTIONS...EVENTS-SPECIAL
20261	FARMERS INSURANCE...INSURANCE
20261	INFOFOX LLC...NONCLASSIFIED ESTABLISHMENTS
20261	LRA LABORATORIES...ENGINEERS-CONSULTING
20261	RAYMOND LOUIS...RESIDENTIAL
20261	TOBIESSEN, ERIC...INSURANCE
20271	CROSS, JOHN J DDS...DENTISTS
20271	DAVID PEDERSEN LANDSCAPE ARCH...LANDSCAPE DESIGNERS
20271	JUNKER, KELLI DDS...DENTISTS
20271	O C LIFESMILES...DENTISTS
20271	PEDERSEN DANIEL...RESIDENTIAL
20280	BRAND ACTIVE...PROJECT MANAGEMENT
20280	C3G...INFORMATION TECHNOLOGY SERVICES
20280	DEANNA ROBINSON INTERIORS...INTERIOR DECORATORS DESIGN & CONSULTANTS
20280	IVERSON ARCHITECTS...ARCHITECTS
20280	NIVEN, SCOTT W DDS...DENTISTS
20280	TRAFALGAR MARINE INSURANCE SVC...INSURANCE
20280	WATSON, EDWARD A DDS...DENTISTS
20301	D'AMORE CHIROPRACTIC...CHIROPRACTORS DC
20301	ENERGY MEDICINE CTR...ACUPUNCTURE
20301	LE BLANC CHIROPRACTIC...CHIROPRACTORS DC
20301	MANAGED ASSET PROTECTION INC...MANAGEMENT SERVICES
20301	TREANOR, MICHAEL DC...CHIROPRACTORS DC
20311	ADVANCED BODY SCAN OF NEWPORT...DIAGNOSTIC IMAGING CENTERS
20311	ANDREWS, CHARLES H MD...PHYSICIANS & SURGEONS
20311	BACK BAY MEDICAL...PHYSICIANS & SURGEONS
20311	BLOOM, JEFFREY H DO...PHYSICIANS & SURGEONS
20311	DUGGAN STUDY INSTITUTE LLC...DENTAL PRACTICE-MANAGEMENT & CONSULTANTS
20311	ROBERTSON, GREGORY A MD...PHYSICIANS & SURGEONS
20321	ADVANCED STRUCTURAL INTGRTN...ALTERNATIVE MEDICINE
20321	CARSON LABORATORIES...LABORATORIES
20321	FOCUS ON HEALTH...PHYSICAL THERAPISTS
20321	ROLF WORKSHOP...WELLNESS PROGRAMS
20321	S G CONSULTING...CONSULTANTS-BUSINESS NEC
20322	ADAPTIVE DIGITAL SYSTEMS INC...SIGNALS-MANUFACTURERS
20342	CHOP SHOP...VIDEO TAPE EDITING
20342	WICKED LIQUID FX...GRAPHIC DESIGNERS
20377	CALIFORNIA PHARMACY MGMT LLC...COLLECTION AGENCIES

389	total records. Part 1 of 6
355	AYERS-DE YOUNG...REAL ESTATE DEVELOPERS
355	AYRES GROUP...SUBDIVIDERS & DEVEL
355	AYRES GROUP...REAL ESTATE DEVELOPERS
355	CINDERELLA CAKES...RETAIL BAKERIES
355	CLASSIC MANNER...UNCLASSIFIED
355	CLASSIC MANNER...LIMO RENT WITH DRIVER
355	DAVID SALON...BEAUTY SALONS
355	DAVID SALON...HAIRDRESSERS
355	ESSENCE ENTERTAINMENT...ENTERTAINMENT BUREAUS
355	ESSENCE ENTERTAINMENT...ENTERTAINERS, BANDS
355	FRIAR TUX SHOP...CLOTHING RENTAL SVCS
355	LILLIE ANN DESIGNS...GIFT & NOV SHOPS
355	MARSYLAS STUDIO...PHOTO STUDIO
355	MON AMIE BRIDAL & FORMAL...OPERATES BRIDAL SHOP
355	MON AMIE BRIDAL SALON...BRIDAL SHOPS
355	ON TOUR TRANSPORTATION...LOCAL PASSENGER TRANSPORTATION
355	ROGER DE YOUNG...RESIDENTIAL
355	ROLLS ROYCE LIMOUSINES...LIMO RENT WITH DRIVER
375	AAA MUFFLER AUTO & PRFRMNC...AUTOMOBILE REPAIRING & SERVICE
375	AAA MUFFLER AUTO & PRFRMNC...GENERAL AUTO REPAIR
375	AUTO WISE USA...AUTOMOBILE REPAIRING & SERVICE
375	AUTOCARE EXPRESS...GENERAL AUTO REPAIR
375	CALIFORNIA BRAKE WORKS...GENERAL AUTO REPAIR
375	CARDINAL DEVELOPMENT CO...REAL ESTATE MGMT
375	COSTA MESA MINI WAREHOUSE...GENERAL WAREHOUSE/STORAGE
375	EURO WEST...AUTOMOBILE REPAIRING & SERVICE
375	EURO WEST ROVERS INC...GENERAL AUTO REPAIR
375	FORDS ONLY...GENERAL AUTO REPAIR
375	IMARI...EATING PLACES
375	JAGUAR REPAIR BY EURO WEST...GENERAL AUTO REPAIR
375	JEFFY LUBE...OIL & LUBRICATION SERVICE
375	NEWPORT SMOG...AUTO SMOG/BRAKE/LAMP INSP
375	O C BENZ...GENERAL AUTO REPAIR
375	SADDLEBACK AUTOMOTIVE...AUTO SMOG/BRAKE/LAMP INSP
375	SAEIL MOTORS...GENERAL AUTO REPAIR
375	SANDWICH WORLD...QUICK SERV SANDWICH/DELI
375	SUNDANCE WINDOW TINTING...AUTO SV EX REPAIR
375	TIRE WAREHOUSE...AUTOMOTIVE TIRES
375	TRUSPEED MOTORCARS...USED CAR DEALERS
375	WAVES AUTOSOUND...AUTO SOUND EQUIP
900	COCOS BAKERY RESTAURANT...RESTAURANTS
900	COCOS BAKERY RESTAURANT...CAFE/DINER/FAMILY REST
1000	A T & T WIRELESS...CELLULAR PHONE SVCS
1000	AUSTIN COLE...MFG MEN'S PRINTED TEE SHIRTS & EMBROIDERED HEADWEAR
1000	BACK BAY LENDING...LOANS
1000	BACK BAY LENDING...PERSONAL CREDIT INS
1000	BIZARRO...WOMEN'S APPAREL-RETAIL
1000	BREWER FOR CONGRESS...GOVT OFFICES-US
1000	BUSY BODY HOME FITNESS...EXERCISE EQUIPMENT-RETAIL
1000	BUSY BODY HOME FITNESS...SPORTING GDS & BCY
1000	CAFE JARDIN...CAFE/DINER/FAMILY REST
1000	CHRIS LINDSEY DESIGNS...FLORISTS-RETAIL
1000	CITRINNE...MEN'S, BOYS' CL STR
1000	CORPORATE WAY...LEGAL SERVICES
1000	DAVID A MATSUIAMA OD INC...OPTOMETRISTS OFFICE
1000	FED EX KINKOS OFFICE & PRINT...LITHO,COML PRINTING
1000	FEDEX...DELIVERY SERVICES
1000	GOOD FEET STORE...SHOES-RETAIL
1000	HARDWOOD & TILE DISCOUNTERS...CARPET & RUG DEALERS-NEW
1000	HARDWOOD & TILE DISCOUNTERS...FLOOR LAYING,FLR WK
1000	IGB REAL EST NORTH AMERICA...SUBDIVIDERS & DEVEL
1000	KITCHEN & BATH DESIGN...CABINETS EX CUST MADE
1000	KITCHEN & BATH DESIGN...KITCHEN CABINETS & EQUIPMENT-HOUSEHOLD
1000	MAIL ROOM...POSTAL SERVICES
1000	MAJI SKIN & BODY CARE...HAIRDRESSERS
1000	MINUTEMAN PRESS...LITHOGRAPHIC COMMERCIAL PRINTING
1000	NEWPORT URGENT CARE...CLINICS

Part 2 of 6

1000 NEWPORT URGENT CARE...FAMILY PRACTICE
1000 NORTH BRISTOL CLEANERS...GMT PRESSG,CLRS AGT
1000 NORTH BRISTOL CLEANERS...CLEANERS
1000 OC INSTALLERS-HARDWOOD FLOORS...FLOOR LAYING REFINISHING & RESURFACING
1000 OC INSTALLERS-HARDWOOD FLOORS...FLOOR LAYING,FLR WK
1000 PACIFIM RIM LOGISTICS...FREIGHT-FORWARDING
1000 PASCAL CATERING...EATING PLACES
1000 PASCAL EPICERIE...RESTAURANTS
1000 PASCAL EPICERIE & WINE...WINE STORAGE
1000 PASCAL EPICERIE & WINE...GOURMET FOOD STORES
1000 PASCAL WINE & WINE STORAGE...WINES-RETAIL
1000 PASCALS...RESTAURANTS
1000 PASCALS...GOURMET FOOD STORES
1000 PRESTIGE CATERING BY PASCAL...RESTAURANTS
1000 PRESTIGE CATERING BY PASCAL...EATING PLACES
1000 PRO SPORT PHYSICAL THERAPY...PHYSICAL THERAPISTS
1000 PRO SPORT PHYSICAL THERAPY...MEDICAL GRPS & CLNCS
1000 SIGLO CIGAR LOUNGE...TOBACCO STORES
1000 SIGLO CIGAR LOUNGE...CIGAR CIGARETTE & TOBACCO DEALERS-RETAIL
1000 STARBUCKS...COFFEE SHOPS
1000 STARBUCKS...COFFEE SHOP
1000 TOGOS EATERY...RESTAURANTS
1000 TOGOS EATERY...CAFE/DINER/FAMILY REST
1000 TOP STAR NAILS...BEAUTY SHOPS
1000 TOP STAR NAILS...MANICURING
1000 TRADITION BY PASCAL...EATING PLACES
1000 TROPEZ BOUTIQUE...BOUTIQUES
1000 TROPICAL TAN...TANNING SALONS
1000 VOGUE SALON & SPA...BEAUTY SALONS
1000 VSS...HAIRDRESSERS
1072 FARMERS INSURANCE GROUP...INSURANCE AGENTS,BRKR
1072 FARMERS INSURANCE GROUP...INSURANCE
1072 SHERMAN-DOUGLAS INC...MGMT CONSULTING
1100 BRISTOL ST MINI STORAGE...GENERAL WAREHOUSING AND STORAGE
1100 BRISTOL STREET MINI STORAGE...WAREHOUSING SELF STOR
1120 SHOREPOINT INSURANCE SVC...INSURANCE AGENTS,BRKR
1120 STEVE MADER...MORTGAGE BANKERS
1122 ACS ARCHITECTURAL CNSTR SVCS...ARCHITECTURAL SERVICES AND PROJECT MANAGEMENT
1122 ACS ARCHITECTURAL CNSTR SVC...ARCHITECTS
1122 ACS ARCHITECTURAL CNSTR SVC...ARCHITECTURAL SVS
1122 GIANNINI VALERIO BUS...NCLASSIFIABLE ESTAB
1202 KENNETH W WRIGHT MD...OPTOMETRISTS OFFICE
1250 EXTRA STORAGE...STORAGE-HOUSEHOLD & COMMERCIAL
1250 EXTRA STORAGE COSTA MESA...WAREHOUSING SELF STORAGE
1250 EXTRA STORAGE NEWPORT MESA...WAREHOUSING SELF STOR
1300 1EZ CONSULTING SVC INC...DATA PROC & PREP
1300 1EZ CONSULTING SVC INC...CONSULTANTS-BUSINESS NEC
1300 ACE ERGONOMICS...COML PHYSICAL RESCH
1300 ACE ERGONOMICS...ERGONOMICS
1300 ADVANCED RESOURCES...EMPLOYMENT AGENCIES & OPPORTUNITIES
1300 ADVISOR SOLUTIONS GROUP INC...BUS CONSULTING NEC
1300 AMERICAN POWERWASH...STEAM CLEANING-INDUSTRIAL
1300 BACK INFORMATION SVC...AIRPORTS
1300 BACK INFORMATION SVC...AIRPORTS & TERM SVS
1300 BARBARA A JONES...RESIDENTIAL
1300 BROOKSTREET SECURITIES CORP...INVESTMENT ADVICE
1300 BSJC INVESTMENT CO...SECURITY BRK,DEALER
1300 CANO ENERGY CORP...ENERGY MANAGEMENT SYSTEMS & PRODUCTS
1300 CARODEN GROUP...ARCHITECTS
1300 CARODEN GROUP...ARCHITECTURAL SVS
1300 CATALINA CAPITAL MANAGEMENT...MANAGEMENT SERVICES
1300 CHRISTINA NOELLE...RET WOMEN'S ACCESSORIES/SPECIALTIES RET MISC APPAREL/AC
1300 CHRISTOPHER SEXTON & ASSOC...LEGAL SERVICES
1300 CIP JACKSON LLC...UNCLASSIFIED
1300 COMMERCIAL PACIFIC...REAL ESTATE AGT,MGR
1300 COMPUTERIZED CONSTRUCTION SVC...CONST,CIVIL ENGINEERS
1300 COMPUTERIZED CONSTRUCTION SVC...ENGINEERS-CIVIL

Part 3 of 6

1300 CONCEPT VENTURES INC...INFORMATION TECHNOLOGY SERVICES
1300 COUNTYWIDE BROKERS...REAL ESTATE AGT,MGR
1300 COUNTYWIDE BROKERS...REAL ESTATE
1300 CYBORG SYSTEMS INC...PREPACKAGED SOFTWARE SERVICES
1300 DAVID D MURRAY LAW OFFICES...LEGAL SERVICES
1300 DBS EXECUTIVE SUITES...MISC PERSONAL SVS
1300 DECISION RESEARCH INC...RESTAURANT EQUIPMENT & SUPPLIES-RETAIL
1300 DECISION RESEARCH INC...MISC RETAIL STORES
1300 DOLLARS & SENSE...AUTOMOBILE & TRUCK BROKERS
1300 DOLLARS & SENSE...AUTO & REL MOTOR VH
1300 DUANE S LINDSEY...RESIDENTIAL
1300 E TALENT SOURCE...UNCLASSIFIED
1300 EAST END ASSET MANAGEMENT...INVESTMENT ADVICE
1300 EDEN MOTORS...NEW & USED CAR DLRS
1300 ENGAGE CAPITAL INC...NCLASSIFIABLE ESTAB
1300 ETOUCH SYSTEMS CORP...UNCLASSIFIED
1300 ETOUCH SYSTEMS CORP...NONCLASSIFIED ESTABLISHMENTS
1300 EXPO MARKETING GROUP...MARKETING CONSULTANTS
1300 FACTOR TEN EXECUTIVE SEARCH...EMPLOYMENT AGENCIES
1300 FACTOR TEN EXECUTIVE SEARCH...EXECUTIVE SEARCH CONSULTANTS
1300 FANTASY FOUNTAIN...MFG FOUNTAINS AND AERATORS
1300 FANTASY FOUNTAINS...RETAIL NURSERIES
1300 FANTASY FOUNTAINS...FOUNTAINS-GARDEN DISPLAY ETC
1300 FIRST ALLIED SECURITIES...INVEST FIRM GENERAL
1300 FIRST ALLIED SECURITIES...INVESTMENT SECURITIES
1300 FIRST CONTINENTAL PRINTING...LITHO,COML PRINTING
1300 FIRST CONTINENTAL PRINTING...PRINTERS
1300 FIRST LIBERTY FUNDING...FINANCING
1300 FORTUNA ASSET MANAGEMENT...INVESTMENT ADVICE
1300 FRANK CARDINALE ATTY AT LAW...LEGAL SERVICES
1300 FRED MESSERER LAW OFFICES...ATTORNEYS
1300 FSBO MORTGAGE...MORTGAGE BANKERS
1300 FSBO MORTGAGE...REAL ESTATE LOANS
1300 GLOBAL INVESTMENT SOLUTIONS...FINANCIAL ADVISORY SERVICES
1300 GLOBAL INVESTMENT SOLUTIONS...INVESTMENT ADVICE
1300 GLOBAL TRENDS INVESTMENTS...INVEST FIRM GENERAL
1300 GLOBAL TRENDS INVESTMENTS...INVESTMENT MANAGEMENT
1300 GRAINNE WARD-HARDIMAN LAW OFC...ATTORNEYS
1300 GRAINNE WARD-HARDIMAN LAW OFC...LEGAL SERVICES
1300 HART & ASSOC...PUBLIC RELATIONS SV
1300 HART & ASSOC...PUBLIC RELATIONS COUNSELORS
1300 HEAGLE & ASSOC INC...INSURANCE ADJUSTERS
1300 HENDRIX & ALLER...ATTORNEYS
1300 HENDRIX & ALLER...LEGAL SERVICES
1300 HILBERT PARTNERSHIP...REAL ESTATE MANAGEMENT
1300 HILBERT PARTNERSHIP...REAL ESTATE MGMT
1300 HILBERT PROPERTIES...APARTMENT BUILDING OPERATOR
1300 HITCHCOCK ALBERS & WHITE...SUBDIVIDERS & DEVEL
1300 ICE BUSINESS SOLUTIONS...MISC RETAIL STORES
1300 INTEGRITY FINANCIAL...FINANCIAL ADVISORY SERVICES
1300 INTERSTATE PROPERTIES...REAL ESTATE AGT,MGR
1300 IRVINE LAW GROUP...ATTORNEYS
1300 IRVINE VENTURE LAW FIRM...LEGAL SERVICES
1300 JOHN ALBERS & CO...REAL ESTATE
1300 JOHN ALBERS & CO...REAL ESTATE AGT,MGR
1300 JOHN GARRISON...RESIDENTIAL
1300 JOHN S FRY PHD...MEDICAL DOCTORS OFF
1300 KAREN ARSENIAN PRINTING...BUSINESS SERVICES
1300 LAHAINA CONSULTING GROUP...MGMT CONSULTING
1300 LAURENCE MISCALL JR...LEGAL SERVICES
1300 LEADERSHIP MANAGEMENT GROUP...MGMT CONSULTING
1300 LEADERSHIP MANAGEMENT GROUP...BUSINESS MANAGEMENT CONSULTANTS
1300 LEMCON LLC...INVESTMENT ADVICE
1300 LEMCON LLC...FINANCING CONSULTANTS
1300 M A S A...DOMESTIC SEA FREIGHT TRANSPORTATION FREIGHT TRANSPORTAT
1300 MEMCO ROOFING MANAGEMENT...ROOFING SERV CONSULT
1300 MONACO ENTERTAINMENT SOLUTIONS...PHOTO EQP & SUPS

Part 4 of 6

1300 MOUNTAIN AMERICA SHIPPERS...FREIGHT FORWARDING
1300 MOUNTAIN AMERICA SHIPPERS...FREIGHT-FORWARDING
1300 MURDOCH GROUP...EXECUTIVE SEARCH CONSULTANTS
1300 MUSCLE DOCTORS...NONCLASSIFIED ESTABLISHMENTS
1300 MUSCLE DOCTORS...NCLASSIFIABLE ESTAB
1300 NEWPORT BRISTOL EXECUTIVE STES...OFFICE & DESK SPACE-RENTAL
1300 NEWPORT BRISTOL EXECUTIVE STES...OFFIC BLDG OPER
1300 O C TALENT NETWORK...TALENT AGENCIES & CASTING SERVICES
1300 OCCIDENTAL COMMUNICATIONS...COMMUNICATION CONSULT
1300 OCCIDENTAL COMMUNICATIONS GRP...COMMUNICATIONS CONSULTANTS
1300 OLYMPIC WIRE & EQUIPMENT INC...RECYCLING CENTERS
1300 OLYMPIC WIRE & EQUIPMENT INC...RECYCLING EQUIPMENT & SYSTEMS
1300 PACESETTER BUSINESS PROPERTIES...COMM/OFF BLDG NEW CON
1300 PACESETTER BUSINESS PROPERTIES...BUILDING CONTRACTORS
1300 PANATTONI CONSTRUCTION INC...BUILDING CONTRACTORS
1300 PAY FLEX...BANKING SYSTEMS & SERVICE-ELECTRONIC
1300 PAY FLEX...FUNCTIONS REL BKG
1300 PAYWERKS...NCLASSIFIABLE ESTAB
1300 PCI GROUP...CONSTRUCTION CONSULTANTS
1300 PHILLIP GREER LAW OFFICE...LEGAL SERVICES
1300 PRIMARY CAPITAL...REAL ESTATE LOANS
1300 PRIMARY CAPITAL...MORTGAGE BANKERS
1300 PROPERTY CRAFT...SUBDIVIDERS & DEVEL
1300 R THOMPSON ARTWORKS...ART GALLERIES/DEALERS
1300 RASMUSSEN ASSOCIATES LLC...INVESTMENT ADVICE
1300 RASMUSSEN ASSOCIATES LLC...FINANCIAL PLANNING CONSULTANTS
1300 RIDDLE INSURANCE GROUP...INVESTMENT ADVICE
1300 ROBERT J CLAUSEN LAW OFFICES...ATTORNEYS
1300 ROBERT M DENICHILO LAW OFFICE...ATTORNEYS
1300 ROGER H SCHNAPP LAW OFFICE...ATTORNEYS
1300 ROGER H SCHNAPP LAW OFFICE...LEGAL SERVICES
1300 S L DUANE...RESIDENTIAL
1300 S LINDSEY DUANE...LEGAL SERVICES
1300 S LINDSEY DUANE...ATTORNEYS
1300 SCHULER COMMERCIAL REAL ESTATE...REAL ESTATE AGT,MGR
1300 SECURITIES AMERICA INC...INVESTMENT ADVICE
1300 SECURITIES AMERICA INC...FINANCIAL ADVISORY SERVICES
1300 SERVANT CORP...NCLASSIFIABLE ESTAB
1300 SOS SECURITY...GUARD & PATROL SERV
1300 SOUTH COUNTY BANK...BANKS
1300 SPRINGBROOK REALTY ADVISER INC...REAL ESTATE AGT,MGR
1300 STUDIO ARTS...ADVERTISING-AGENCIES & COUNSELORS
1300 STUDIO ARTS...ADVERTISING AGENCY
1300 TAJLK & ASSOC INC...NEW CONST 1-FAM HOUSE
1300 TAKE TWO SPORTSWEAR ACC...MANUFACTURES WOMEN'S SPORTSWEAR
ACCESSORIES
1300 TAKE TWO SPORTSWEAR ACCES...SPORTS APPAREL
1300 TERRENCE GIANNONE LAW OFFICE...LEGAL SERVICES
1300 THOMAS SAKAI & ASSOC...NONCLASSIFIED ESTABLISHMENTS
1300 TRANSWESTERN...REAL ESTATE MGMT
1300 TRIDENT FUNDING CORP...AUTO & CONSUMER FINANCE
1300 TRIDENT FUNDING CORP...FINANCING
1300 TRU PLATINUM CARD...NCLASSIFIABLE ESTAB
1300 TRU PLATINUM CARD...RET GIFTS/NOVELTIES
1300 VAI INC...COMP SFTWRE & ACC
1300 VAULTSTOR CORPORATION...MFG COMPUTER STORAGE DEVICES
1300 VITENDO SYSTEMS...NCLASSIFIABLE ESTAB
1300 WEB CASTING...E-COMMERCE
1300 YALE VIDEO INC...VIDEO TAPES & DISCS-RENTING & LEASING
1400 BEACHSTONE...MARRIAGE & FAMILY COUNSELORS
1400 CHRISTIANNE DAMBROSIO...SOCIAL SERVICES
1400 CHRISTIANNE DAMBROSIO...MARRIAGE & FAMILY COUNSELORS
1400 CROWN AMERICAN...MORTGAGE BANKERS
1400 CROWN AMERICAN...LOANS
1400 DAVID H SUSSON ACCOUNTANCY...ACCTG,AUDIT,BKKEEP
1400 DAVID H SUSSON ACCOUNTANCY...ACCOUNTANTS
1400 DISTINCTIVE HOMES INC...COMM/OFF BLDG NEW CON
1400 DIVERSIFIED REALTY APPRAISAL...APPRAISER,REAL ESTATE

Part 5 of 6

1400 DIVERSIFIED REALTY APPRAISAL...REAL ESTATE APPRAISERS
1400 E PACE SOFTWARE...COMP SFTWRE & ACC
1400 E PACE SOFTWARE...COMPUTER SOFTWARE
1400 ERIK EDLER...PSYCHOTHERAPISTS
1400 GAVIN DC GRANT...RESIDENTIAL
1400 GLADYCH & ASSOC...LEGAL SERVICES
1400 GRANT CHIROPRACTIC...CHIROPRACTORS DC
1400 GRANT CHIROPRACTIC...CHIROPRACTORS OFF
1400 GREAT AMERICAN LENDING LLC...MORTGAGE BANKERS
1400 HIGHER GROUND COUNSELING...MARRIAGE & FAMILY COUNSELORS
1400 INTERNATIONAL JEWELERS BLOCK...JEWELERS-RETAIL
1400 INTERNATIONAL JEWELERS BLOCK...JEWEL,PREC STNES/MTLS
1400 JOHN C HARCAR INSURANCE INC...INSURANCE
1400 JOHN C HARCAR INSURANCE INC...INSURANCE AGENTS,BRKR
1400 LIT ECON...ACCTG,AUDIT,BKKEEP
1400 LUMAR DEVELOPMENT CO INC...HOME BUILDERS
1400 LUMAR DEVELOPMENT CO INC...NEW CONST 1-FAM HOUSE
1400 MC ADAMS GROUP...ART DESIGN SERVICES
1400 MC ADAMS GROUP...GRAPHIC DESIGNERS
1400 MICHAEL R PETERS...RESIDENTIAL
1400 NICK PHD WARNER...RESIDENTIAL
1400 NICK WARNER PHD...MARRIAGE & FAMILY COUNSELORS
1400 NICK WARNER PHD...SOCIAL SERVICES
1400 PAT WENGER...RESIDENTIAL
1400 PATRICIA PHD MERCER...RESIDENTIAL
1400 PHONE DIRECTORY CO...ADVERTISING-DIRECTORY & GUIDE
1400 QUEST CAREER MARKETING...HUM RES CONSULT SVCS
1400 R M DALTON CORP...SUBDIVIDERS & DEVEL
1400 R M DALTON CORP...REAL ESTATE DEVELOPERS
1400 REED INVESTMENT CO...INVESTMENTS
1400 REED INVESTMENT CO...SECURITY BRK,DEALER
1400 RESCO PROPERTIES...REAL ESTATE
1400 RONALD E SOLDERLING...RESIDENTIAL
1400 SAAMS...RESIDENTIAL
1400 TERRENCE GIANNONE LAW OFFICES...ATTORNEYS
1400 TERRENCE GIANNONE LAW OFFICES...LEGAL SERVICES
1400 ULTIMATE IMAGE STUDIO...HAIR REPLACEMENT
1400 ULTIMATE IMAGE STUDIO...PERSONAL APEAR SVCS
1420 BAKER REALTY & FINANCE...REAL ESTATE AGT,MGR
1420 DAVIS PARTNERS INC...REAL ESTATE DEVELOPERS
1420 DAVIS PARTNERS LLC...COMM/IND BLDG OPER
1420 GRIFFIN COMMUNICATIONS...INSURANCE CONSULTANTS & ADVISORS
1420 GRIFFIN COMMUNICATIONS...INSURANCE ADJUSTERS
1420 LOANOW FINANCIAL...FINANCIAL ADVISORY SERVICES
1420 POWER DIRECT MARKETING...MRKTING CONSULT SVCS
1420 SHAUN YOUNG MARKETING COMMS...MGMT CONSULTING
1420 SHOWHOMES OF AMERICA...REAL ESTATE MGMT
1420 STULTZ FINANCIAL...INVESTMENT ADVICE
1420 STULTZ FINANCIAL...FINANCING CONSULTANTS
1420 WEBMERGE SOFTWARE INC...PUBLISHERS-COMPUTER SOFTWARE
1550 TUTOR TIME CHILD CARE...CHILD CARE SERVICE
1550 TUTOR TIME CHILD CARE...CHILD DAY CARE SVS
2072 BENS FOOTHILL FITNESS EQPT...PERSONAL APEAR SVCS
2082 A NIGHT ON THE TOWN TICKET SVC...RESERVATION SERVICES
2082 ALL STATE FIRST MORTGAGEM INC...UNCLASSIFIED
2082 ALLSTATE FIRST MORTGAGE INC...REAL ESTATE LOANS
2082 ALTER IMPACT...SIGNS & ADVG SPC
2082 ARMENIAN CHRISTIAN FELLOWSHIP...CHURCHES
2082 BLACKSTAR AGENCY LLC...CLAIMS COLLECT SVS
2082 CHRISTINE PEACOCK...INSURANCE AGENT/BROKER
2082 CHRISTINE PEACOCK INSURANCE...INSURANCE AGENTS,BRKR
2082 CHRISTINE PEACOCK INSURANCE...INSURANCE
2082 CLEAN AIR OF CALIFORNIA...JANITOR SERVICE
2082 CLEAN AIR OF CALIFORNIA...BLD MAINTENANCE SVS
2082 COAST RECREATION...PLAYGROUND EQUIPMENT
2082 COHEN INSURANCE...INSURANCE
2082 DON C PEWTERS CLU...INSURANCE AGENT/BROKER
2082 DON PEWTERS...INSURANCE AGENTS,BRKR
2082 E TECH GLOBAL DISTRIBUTION...COMPUTER SYS DESIGN

Part 6 of 6

2082 E-NOVATIVE INC...DATA PROC & PREP
2082 FINANCIAL INSIGHTS...INVESTMENT ADVICE
2082 FINANCIAL INSIGHTS...FINANCIAL PLANNING CONSULTANTS
2082 GENERAL BINDING CORPORATION...MFG OFFICE MACHINES
2082 HODGES TIMOTHY...RESIDENTIAL
2082 IL COLORE INC...PLASTER, DRYWALL WORK
2082 IL COLORE INC...DRYWALL/INSULATING CONTRACTOR WHOL BRICK/STONE MATERIAL
2082 IL COLORE INC...PLASTERING CONTRACTORS
2082 INTERACT LEARNING SYSTEMS...DIRECT RETAIL SALES
2082 JAYGER INTERNATIONAL...WHOL NONDURABLE GOODS
2082 JOHN E WELLS ARCHITECTS & ASSC...ARCHITECTS
2082 JOHN P MADISON JR...SOCIAL SERVICES
2082 JULES JEWELERS...RET JEWELRY WHOL JEWELRY/PRECIOUS STONES
2082 JULES JEWELS...JEWELERS-RETAIL
2082 JULES JEWELS...JEWEL, PREC STNES/MTLS
2082 LULUS TRAVEL...TRAVEL AGENCIES
2082 LULUS TRAVEL...TRAVEL AGENCY
2082 MERLIN BAIL BONDS...BAIL BONDS
2082 NATIONAL IMAGE...MRKTING CONSULT SVCS
2082 NAYLOR & SONS CO...PLASTERING CONTRACTORS
2082 NAYLOR & SONS CO...PLASTER, DRYWALL WORK
2082 OLSTONE INC...CONCRETE CONTRACTOR
2082 PACIFIC TANNING SALONS...TANNING SALONS
2082 PEACOCK INSURANCE...INSURANCE AGENTS, BRKR
2082 RCE ALI REZAI...ENGINEERS-CIVIL
2082 REZAI ENGINEERING...ENGINEERING SERVICE
2082 RONALD RICHARDS...RESIDENTIAL
2082 SET 2 GO LOANS...PERSONAL CREDIT INS
2082 STEVE HOLMES CLINICAL NUTRITN...NUTRITIONISTS
2082 TICKET CONNECTION...TICKET SERVICE
2082 TICKET CONNECTION LLC...RESERVATION SERVICES
2082 TICKETADVISER.COM...TICKET SERVICE
2082 WEB SEARCH USA...DATA PROC & PREP
2092 CARLS JR...RESTAURANTS
2092 CARLS JR RESTAURANT...QUICK SERV BURGER
2100 A 1 GLASS SHOWER DOORS...WHOL PLUMBING EQUIPMENT/SUPPLIES
2100 ARCO BRISTOL...SERVICE STATIONS-GASOLINE & OIL
2100 ARCO BRISTOL...GASOLINE SV STATION
2111 DEL TACO...RESTAURANTS
2121 CHEVRON STATIONS...GASOLINE SV STATION
2121 NEWPORT BEACH CHEVRON...GENERAL AUTO REPAIR
2121 NEWPORT BEACH CHEVRON...SERVICE STATIONS-GASOLINE & OIL
2122 BURGER KING...RESTAURANTS
2122 BURGER KING...QUICK SERV BURGER
2152 BEVERLY HILLS RENT A CAR...PASSENGER CAR RENT
2152 BEVERLY HILLS RENT A CAR INC...CAR RENTAL
2152 BEVERLY HILLS RENT-A-CAR...AUTOMOBILE RENTING
2222 ENTERPRISE RENT-A-CAR...PASSENGER CAR RENT
2222 ENTERPRISE RENT-A-CAR...PASSENGER CAR RENTAL
2230 AVANT-GRADE AUTOMOBILE SVC...AUTOMOBILE DEALERS-USED CARS
2232 EL POLLO LOCO...RESTAURANTS
2232 EL POLLO LOCO...QUICK SERV CHICKEN

170 total records. Part 1 of 3

2826 DANNY BERG...RESIDENTIAL
2834 DR JOSEPH F PASCALE...PSYCHOTHERAPISTS
2834 DR JOSEPH F PASCALE...MEDICAL DOCTORS OFF
2834 PETER & SUSAN LEVY...RESIDENTIAL
2900 R E PAQUETTE...RESIDENTIAL
2908 DANIDL D HYDE...RESIDENTIAL
2916 S YEISER...RESIDENTIAL
3100 JOHN LEONARDS GOLF SHOP...GOLF EQUIPMENT & SUPPLIES-RETAIL
3100 NEWPORT BEACH GOLF COURSE...GOLF COURSES-PUBLIC
3100 NEWPORT BEACH GOLF COURSE...PUBLIC GOLF COURSES
3100 ROGER DUNN GOLF SHOPS...GOLF EQUIPMENT & SUPPLIES-RETAIL
3100 ROGER DUNN GOLF SHOPS...GOLF EQUIPMENT
3100 TEE ROOM...RESTAURANTS
3100 TEE ROOM...EATING PLACES
3300 A IMPORTS...WHOL NONDURABLE GOODS
3300 A IMPORTS...IMPORTERS
3300 AMC FINANCIAL SVC...REAL ESTATE LOANS
3300 AMC FINANCIAL SVC...MORTGAGE BANKERS
3300 AMERICA PARKHOMES...RESIDENTIAL
3300 AMERICAN NATIONAL MORTGAGE...FINANCIAL PLANNING CONSULTANTS
3300 AVP ADVISORS LLC...CONSULTANTS-BUSINESS NEC
3300 AVP ADVISORS LLC...INVEST FIRM GENERAL
3300 BENCHMARK OPINIONS...UNCLASSIFIED
3300 BENCHMARK OPINIONS...APPRAISER, REAL ESTATE
3300 C M C PRODUCTIONS USA INC...LITHOGRAPHIC COMMERCIAL PRINTING
3300 CHARTER CAPITAL GROUP...MORTGAGE BANKERS
3300 CHRISTINE MAJORS...MEDICAL DOCTORS OFF
3300 CYBER TRADERNET INC...UNCLASSIFIED
3300 DEASON & ARCHBOLD...LEGAL SERVICES
3300 DEASON & ARCHBOLD...ATTORNEYS
3300 DIANE M CPA DECORONA...RESIDENTIAL
3300 ELIZABETH A FONDREN LAW OFFICE...LEGAL SERVICES
3300 ELIZABETH D FONDREN...ATTORNEYS
3300 ESTEY-HOOVER INC...ADVERTISING-AGENCIES & COUNSELORS
3300 EXPORT-IMPORT BANK OF US...EXPORT-IMPORT BANK
3300 FAST BUILDING SYSTEM...BUILDINGS-PRE-CUT PREFABRICATED/MODULAR
3300 FAST BUILDING SYSTEMS...COMM/OFF BLDG NEW CON
3300 FIRST CIRCLE DESIGN LLC...BUS CONSULTING NEC
3300 FROG STAFFING LLC...HUM RES CONSULT SVCS
3300 FROG STAFFING LLC...PERSONNEL CONSULTANTS
3300 GERMAN AMERICAN LAW GROUP...LEGAL SERVICES
3300 GERMAN AMERICAN LAW GROUP...ATTORNEYS
3300 HITACHI METALS AMERICA LTD...MAGNETS & MAGNETIC DEVICES (WHOLESALE)
3300 HRC AUCTION MARKETING...AUCTIONEERS
3300 IMPAC INTEGRATED SYSTEMS...NONCLASSIFIED ESTABLISHMENTS
3300 INTRA CORP LOS ANGELES...REAL ESTATE DEVELOPERS
3300 KAMUS & ALGAZE SHLEMMER...RESIDENTIAL
3300 KLARIN & ASSOC...CALCULAT & STAT SER
3300 KLARIN & ASSOC...ACCOUNTING & BOOKKEEPING GENERAL SVC
3300 KUGO...IMPORTERS
3300 LAW TEAM ATTORNEYS AT LAW...LEGAL SERVICES
3300 LAW TEAM ATTORNEYS AT LAW...ATTORNEYS
3300 LINDORA MEDICAL CLINIC...WEIGHT CONTROL SERVICES
3300 LINDORA MEDICAL CLINIC...INDUSTRIAL EQUIP SVCS
3300 LITIGATION GROUP...ATTORNEYS
3300 LITIGATION GROUP...LEGAL SERVICES
3300 LLOYD & STUTZMAN VICENTI...RESIDENTIAL
3300 MADSEN KNEEPERS & ASSOC...CONSULTING ENGINEER
3300 MARY BETH HOLLOWAY LAW OFC...ATTORNEYS
3300 MONA CPA ROBINSON...RESIDENTIAL
3300 NETWORK D CORP...MGMT CONSULTING
3300 NETWORKD CORPORATION...COMPUTER TRAINING
3300 NICHE MARKETING INC...MRKT ANAL, ECON RSRCH
3300 ORANGE CTY EXPORT ASST CENTER...TRADE
3300 PACIFIC VENTURE STRATEGIES INC...MGMT CONSULTING
3300 PACIFIC VENTURE STRATEGIES INC...BUSINESS MANAGEMENT CONSULTANTS

Part 2 of 3

3300 PADDOCK JONES MORSE INC...ACCOUNTANTS
3300 PADDOCK JONES MORSE INC...ACCTG,AUDIT,BKKEEP
3300 PARKHOMES AMERICA INC...UNCLASSIFIED
3300 PWC & ASSOC...EMPLOYMENT AGENCIES
3300 PWC & ASSOC...EMPLOYMENT AGENCIES & OPPORTUNITIES
3300 REXFORD INDUSTRIAL...REAL ESTATE AGT,MGR
3300 REXFORD INDUSTRIAL LLC...REAL ESTATE
3300 ROBERT H DEWBERRY INC...LEGAL SERVICES
3300 ROBERT H DEWBERRY INC...ATTORNEYS
3300 SHLEMMER ALGAZE ASSOC...ARCHITECTURAL SVS
3300 SHLEMMER KAMUS ALGAZE...ARCHITECTS
3300 TERRY ARCHITECT...ARCHITECTS
3300 TERRY ARCHITECT...ARCHITECTURAL SVS
3300 TOKEN USA CORP...REAL ESTATE AGT,MGR
3300 TUGBOAT SOFTWARE...COMPUTER SOFTWARE
3300 TUGBOAT SOFTWARE...COMP SFTWRE & ACC
3300 US BUREAU OF EXPORT ADMIN...ADMIN OF ECON PROG
3300 US COMMERCE DEPT...ADMIN OF ECON PROG
3300 US INTERNATIONAL TRADE ADM...GOVERNMENT OFFICES-US
3300 US INTERNATIONAL TRADE ADMIN...GOVT OFFICES-US
3300 WESTERN REGIONAL OFFICE...DIRECTS NATION EXPORT CONTROL
3300 WILLIAM G SIGESKE CPA...ACCOUNTANTS
3300 WILLIAM G SIGESKE CPA...ACCTG,AUDIT,BKKEEP
3400 4 SOCCER...SPORTING GDS & BCY
3400 A BETTYS DESK QUALITY RESUMES...SECRETARIAL,TYPING SV
3400 ABOARD DISPLAY SHOWPLACE...ADVERTISING-PROMOTIONAL
3400 ADVANCED APPRAISAL...REAL ESTATE APPRAISERS
3400 ALL AMERICAN...MORTGAGE BANKERS
3400 ALL AMERICAN FINANCE...REAL ESTATE LOANS
3400 AOK-CERTIFIED & LICENSED...REAL ESTATE APPRAISERS
3400 BLUE SKY...OFFICE SUPPLIES
3400 BODENHOEFER & STATHES...ACCOUNTANTS
3400 BODYWORK CLINIC...ARTISTS-FINE ARTS
3400 BODYWORK CLINIC...MISC SERVICES NEC
3400 BUDGET HEALTH INSURANCE COM...INSURANCE AGENT/BROKER
3400 BUDGETHEALTHINSURANCE.COM...INSURANCE AGENTS,BRKR
3400 BYTACOM NETWORKS...NCLASSIFIABLE ESTAB
3400 BYTACOM NETWORKS...NONCLASSIFIED ESTABLISHMENTS
3400 CELLULER TOUCH INC...CELLULAR TELEPHONES-EQUIPMENT & SUPLS
3400 CHARLOTTE'S WORD PROCESSING...WORD PROCESSING SERVICE
3400 CHATEAUX GRANDS...RESIDENTIAL
3400 COASTAL REAL ESTATE & VLTN...REAL ESTATE AGT,MGR
3400 CTS NETWORKS INC...ELECTRICAL WORK
3400 DYAD SECURITY CORP...SECURITY CONTROL EQUIP & SYSTEMS-WHOL
3400 ECLIPSE MESSENGER SVC...MESSENGER SERVICE
3400 ECLIPSE MESSENGER SVC...MAIL, MESSENGER SVCS
3400 ERNA LATU CO...DRESS SHOPS
3400 ERNA LATU CO...DRESSMAKERS
3400 EULENSTEIN & CO...NONCLASSIFIED ESTABLISHMENTS
3400 EULENSTEIN & COMPANY...UNCLASSIFIED
3400 FARMERS INSURANCE GROUP...INSURANCE AGENTS,BRKR
3400 FARMERS INSURANCE GROUP...INSURANCE
3400 HOME LAND SUECURITY CORP...ELECTRIC ALARMS
3400 HOMELAND SECURITY CORP...COMM EQP NEC
3400 HOMELAND SECURITY SOURCE...SECURITY GUARD & PATROL SERVICE
3400 KATHLEEN M CAMPBELL DC...CHIROPRACTORS DC
3400 KATHLEEN M CAMPBELL DC...CHIROPRACTORS OFF
3400 KATHLEEN M DC CAMPBELL...RESIDENTIAL
3400 KENSINGTON REALTY ADVISORS...REAL ESTATE CONSULTANTS
3400 LA CARD...GREETING CARDS
3400 LATUS ENDRA DRESS DSGN/ALTRTN...RET MISC APPAREL/ACCESSORIES
3400 NEWPORT ACCESSORIES & PARTS...MOTOR VH USED PARTS
3400 NEWPORT ACCESSORIES & PARTS...AUTOMOBILE PARTS & SUPPLIES-
RETAIL-NEW
3400 NEWPORT BAY CLEANERS...CLEANERS
3400 NICHOLAS J KRAUS...INSURANCE AGENT/BROKER
3400 NICHOLAS J KRAUS...RESIDENTIAL
3400 PC LENDING...NCLASSIFIABLE ESTAB
3400 PRESTIGE MARKETING CONSULTANTS...MARKETING CONSULTANTS

Part 3 of 3

3400 R & I INTL INC...NCLASSIFIABLE ESTAB
3400 ROBERT SULLIVAN...BUSINESS BROKERS
3400 ROBERT SULLIVAN...RESIDENTIAL
3400 SABETI INSURANCE...INSURANCE
3400 SCOTT KYLE...LEGAL SERVICES
3400 SCOTT KYLE...ATTORNEYS
3400 SHAREHOLDER LOYALTY SOLUTIONS...COMMUNICATIONS
3400 STUKA INSURANCE...INSURANCE
3400 STUKA INSURANCE...INSUR AGTS,BRKS,SVS
3400 SUES TYPING SVC...SECRETARIAL & COURT REPORTING SERVICES
3400 SUES TYPING SVC...SECY,COURT REPTG SV
3400 SYSTEM PROS INTL...SECURITY CONTROL EQUIP & SYSTEMS-WHOL
3400 TIERRA CAPITAL CORP...MORTGAGE BANKERS
3400 VENDORBASE...RESIDENTIAL
3400 WIN STOR...REAL ESTATE AGT,MGR
3400 WIN STOR...REAL ESTATE CONSULTANTS
3400 WINSTORE...TELEPHONE COMMUNICATIONS
3400 YAKETY YAK HOLDING INC...MISC RETAIL STORES
3400 YAKETY YAK HOLDINGS INC...CELLULAR TELEPHONES-EQUIPMENT & SUPLS
3400 YAKETY YAK WIRELESS...RADIOTELEPHONE COMMUNICATION RET CELL PHONES
3420 FREDERICK BROWN ASSOC...ENGINEERS-ELECTRICAL
3420 FREDRIC BROWN ASSOC...ELECTRICAL,ELECTRONIC
3430 KOSHI LO TORRES...ENGINEERING SERVICE
3430 KOSHI LO TORRES...ENGINEERS-STRUCTURAL
3430 LO T KOSHI...RESIDENTIAL
3438 ART AT WORK...COMMERCIAL ART/GRAPHIC DESIGN
3438 JIM COKAS...RESIDENTIAL
3440 ACE FREEMAN & ASSOC INC...DRAFTING SERVICES
3440 ACE FREEMAN & ASSOC INC...ENGINEERING SERVICE
3440 BRAVO INTERNATIONAL PROPERTIES...REAL ESTATE APPRAISERS
3440 CHURCH & CASUALTY INSUR AGCY...FIRE/CASUALTY INSURANCE CARRIER
INSURANCE AGENT/BROKER
3440 CHURCH & CASUALTY INSURANCE...INSURANCE AGENTS,BRKR
3440 RAPID REPRODUCTIONS INC...COPYING & DUPLICATING SERVICE
3440 RAPID REPRODUCTIONS INC...PHOTOCOPYING,DUP SV
3500 THRIFTY CAR RENTAL...AUTO FRANCHASING RENTAL & LEASING COMPANY
3500 THRIFTY CAR RENTAL...PASSENGER CAR RENT

110 total records. Part 1 of 2

1621 ALEJANDRE R RAMOS...RESIDENTIAL
1621 ALEJANDRE ROBERTO RAMOS...RESIDENTIAL
1621 ANTHONY LUCERO...RESIDENTIAL
1621 AVENE ONE LIMOUSINE SVC...LIMO RENT WITH DRIVER
1621 CARMEN RODRIGUEZ...RESIDENTIAL
1621 DALIENE CALE...RESIDENTIAL
1621 EDRIC J ADAMS...RESIDENTIAL
1621 ERICA HERNANDEZ...RESIDENTIAL
1621 FRED J DIAZ...RESIDENTIAL
1621 HEUISEONG KIM...RESIDENTIAL
1621 ISAKU OKADA...RESIDENTIAL
1621 JEFFREY A TRAVIS...RESIDENTIAL
1621 JODI ROCKNESS...RESIDENTIAL
1621 JOSE CARDENAS...RESIDENTIAL
1621 KEVIN B MURRAY...RESIDENTIAL
1621 KEVIN G GARCIA...RESIDENTIAL
1621 KRISTIN MORENO...RESIDENTIAL
1621 LAURA ZINGG...RESIDENTIAL
1621 LUIS & FRANCISCO NINO...RESIDENTIAL
1621 NANCY ARMIJO...RESIDENTIAL
1621 NICHOLE MURRAY...RESIDENTIAL
1621 RELATED MANAGEMENT CO...APARTMENT BLD OPERS
1621 ROMAN PEREZ-BERNAL...RESIDENTIAL
1621 ROSA SEGURA-VALIN...RESIDENTIAL
1621 SOCORRO RAMOS...RESIDENTIAL
1621 STEVE HENNING...RESIDENTIAL
1621 SYLVIA VEIT...RESIDENTIAL
1621 TODD K MEDINA...RESIDENTIAL
1621 TRACY JOCHEMS...RESIDENTIAL
1621 VILLAGE HEIGHTS APARTMENT HMS...APARTMENT BLD OPERS
1691 A C TUASON...RESIDENTIAL
1691 ANTHONY & KIMBERLY STEDILLIE...RESIDENTIAL
1691 ANTHONY CASELLA...RESIDENTIAL
1691 BILL DOAN...RESIDENTIAL
1691 BRENDON SMITH...RESIDENTIAL
1691 BRETT LONG...RESIDENTIAL
1691 BRIAN H TUTIAN...RESIDENTIAL
1691 BRIAN S MORFORD...RESIDENTIAL
1691 BRIAN WILCOX...RESIDENTIAL
1691 CELIA MCFARLAND...RESIDENTIAL
1691 CHARITY J WILCOX...RESIDENTIAL
1691 CHRISTOPHER C COLBY...RESIDENTIAL
1691 CHRISTOPHER R WILSON...RESIDENTIAL
1691 DAVID BRAMLET...RESIDENTIAL
1691 DENTCRAFTERS...AUTO BODY REPAIR
1691 EDWARD J LANCASTER...RESIDENTIAL
1691 ERIC J JENSEN...RESIDENTIAL
1691 GEORGINA LESLE...RESIDENTIAL
1691 GIL ARAGON...RESIDENTIAL
1691 HARISH SINGH...RESIDENTIAL
1691 HSIU Y SHIH...RESIDENTIAL
1691 J BARRAGAN...RESIDENTIAL
1691 JACK DECAMP...RESIDENTIAL
1691 JASON CHISHOLM...RESIDENTIAL
1691 JASON W SCHNITTGER...RESIDENTIAL
1691 JERRY HAMMERBECK...RESIDENTIAL
1691 JIAN F TAN...RESIDENTIAL
1691 JOHN G REAGAN...RESIDENTIAL
1691 K CAMES...RESIDENTIAL
1691 K CARNES...RESIDENTIAL
1691 KAREN LEUNG...RESIDENTIAL
1691 KEN D MATASSA...RESIDENTIAL
1691 KENNETH SIMON...RESIDENTIAL
1691 KIRK MANLEY...RESIDENTIAL
1691 LARA M JARAMILLO...RESIDENTIAL
1691 LISA S GALLARDO...RESIDENTIAL
1691 M BEJVAL...RESIDENTIAL
1691 MARILYN M SHELLEY...RESIDENTIAL
1691 MARLENE NATAL...RESIDENTIAL

Part 2 of 2

1691 MARTIN DISNEY...RESIDENTIAL
1691 MARTINA MIRKOVICH...RESIDENTIAL
1691 MARTINA SIMONIKOVA...RESIDENTIAL
1691 MATT MACFARLAND...RESIDENTIAL
1691 MAY BOBBI...RESIDENTIAL
1691 MEGAN BATEMAN...RESIDENTIAL
1691 MEREDITH WERNER...RESIDENTIAL
1691 MICHAEL J MONDEAU...RESIDENTIAL
1691 MICHAEL RYAN...RESIDENTIAL
1691 MICHAEL TSE...RESIDENTIAL
1691 MICHELE M VANCE...RESIDENTIAL
1691 MUHAMMAD FAIZANI...RESIDENTIAL
1691 NEWPORT BAY TERRACE...APARTMENT BLD OPERS
1691 NICHOLAS YOUNG...RESIDENTIAL
1691 NICOLE ALVARO...RESIDENTIAL
1691 PHILLIP & PHYLIS BELTRAN...RESIDENTIAL
1691 RADANA HUPLIKOVA...RESIDENTIAL
1691 REGINA MORRELL...RESIDENTIAL
1691 RICHARD BIERREGAARD...RESIDENTIAL
1691 RICHARD D TESCHLER...RESIDENTIAL
1691 RICHARD SIM...RESIDENTIAL
1691 RICHARD W HARRINGTON...RESIDENTIAL
1691 ROBERT E JEWELL...RESIDENTIAL
1691 ROBERT STOVER...RESIDENTIAL
1691 SANDRA E DRAPER...RESIDENTIAL
1691 SCOTT J CLARK...RESIDENTIAL
1691 SHANA O'CONNOR...RESIDENTIAL
1691 SHANNON D RITTER...RESIDENTIAL
1691 SPRING BOWLES...RESIDENTIAL
1691 STEVEN B II HEHN...RESIDENTIAL
1691 SUMANT RAMPRASAD...RESIDENTIAL
1691 T NOMER...RESIDENTIAL
1691 THAIS CORREA...RESIDENTIAL
1691 TIM PRICE...RESIDENTIAL
1691 TONY & JENNIFER GEORGE...RESIDENTIAL
1691 TU PHAM...RESIDENTIAL
1691 WEBER NASCIMAMTO...RESIDENTIAL
2128 GREEN SYSTEMS INTL...PLANTS-INTERIOR DESIGN & MAINTENANCE
2128 GREEN SYSTEMS INTL...BUSINESS SVS NEC
2128 NEWPORT BEACH VINEYARDS & WINE...WINE,BRANDY,SPIRITS
2128 NEWPORT BEACH VINEYARDS & WINE...WINERIES

118 total records. Part 1 of 2

20250 AMERIMAX REALTY FINANCIAL...REAL ESTATE LOANS
 20250 BEN PARKINSON...UNCLASSIFIED
 20250 BEN PARKINSON...RESIDENTIAL
 20250 BROSAN & ASSOC...INSURANCE AGENTS,BRKR
 20250 CALIFORNIA AD CO...ADVERTISING-PROMOTIONAL
 20250 DAWSON HANNOUCHE PARTNERS...ARCHITECTS
 20250 HANNOUCHE & KANG ARCHITECT...ARCHITECTURAL SVS
 20250 HOME LOAN MORTGAGE CORP...REAL ESTATE LOANS
 20250 HOMELOAN MORTGAGE CORP...REAL ESTATE LOANS
 20250 IPPIN DENTAL LABORATORY INC...LABORATORIES-DENTAL
 20250 IPPIN DENTAL LABORATORY INC...DENTAL LABORATORIES
 20250 JACKSON FINANCIAL MANAGEMENT...FINANCIAL PLANNING CONSULTANTS
 20250 JAYCO CAPITAL...PERSONAL CREDIT INS
 20250 JAYCO CAPITAL...LOANS
 20250 LOANS SOLUTIONS...PERSONAL CREDIT INS
 20250 MONDEL INTL INC...RET MAIL-ORDER HOUSE
 20250 NEWPORT BACK & SPORTS INST...CHIROPRACTORS OFF
 20250 NEWPORT BACK & SPORTS INST...CHIROPRACTORS DC
 20250 NEWPORT BEACH YELLOW CAB...TAXICAB OPERATION
 20250 NEWPORT BEACH YELLOW CAB...TAXICABS & TRANSPORTATION SERVICE
 20250 NEWPRT BEACH YELLOW CAB...TAXICAB SERVICE
 20250 REAL TIME REALTY...MORTGAGE BANKERS
 20250 WEST WING...REAL ESTATE DEVELOPMENT
 20250 WEST WING CORP...NONCLASSIFIED ESTABLISHMENTS
 20250 WEST WING CORP...COMM/OFF BLDG NEW CON
 20251 CWDA VISUAL COMMUNICATIONS...GRAPHIC DESIGNERS
 20251 KGD SYSTEMS...REAL ESTATE
 20251 KGD SYSTEMS...ACCTG,AUDIT,BKKEEP
 20261 ALLEGIS INDUSTRIES...MFG MISC PRODUCTS MANAGEMENT CONSULTING SERVICES
 20261 ALLEGIS INDUSTRIES INC...BUS,PLANNING SERVICES
 20261 ALLEGIS INDUSTRIES INC...BUSINESS DEVELOPMENT
 20261 ERIC TOBIESSEN...RESIDENTIAL
 20261 HOME LENDING SPECIALIST...MORTGAGE BANKERS
 20261 JOSEPH INSURANCE SVC...INSURANCE
 20261 KENICHI BABA DDS...DENTISTS
 20261 KENICHI BABA DDS...DENTISTS OFF,CLINIC
 20261 KENICHI DDS BABA...RESIDENTIAL
 20261 LIFESTYLE ESTATES REALTY...REAL ESTATE AGT,MGR
 20261 LRA ENGINEERING CONSULTANTS...ENGINEERS-CONSULTING
 20261 LRA ENGINEERING CONSULTANTS...CONSULTING ENGINEER
 20261 SKYLINE ORTHOPEDICS...MEDICAL EQUIP,SUPPS
 20261 SKYLINE ORTHOPEDICS...PHYSICIANS & SURGEONS EQUIP & SUPPLS-WHOL
 20261 TOBIESSEN INSURANCE...INSUR AGTS,BRKS,SVS
 20261 TOBIESSEN INSURANCE...INSURANCE
 20261 TRINITY3 CORP...MEDICAL EQUIP,SUPPS
 20261 WINDSOR CAPITAL...REAL ESTATE LOANS
 20261 WINDSOR CAPITAL...MORTGAGE BANKERS
 20261 WINDSOR CAPITAL MORTGAGE CORP...MORTGAGE BANKERS
 20271 COUNTRY CLUB FAMILY DENTISTRY...DENTISTS
 20271 COUNTRY CLUB FAMILY DENTISTRY...SPECIALTY UNKNOWN
 20271 DANIEL L DDS PEDERSEN...RESIDENTIAL
 20271 DAVID M ZELIGS LAW OFFICE...ATTORNEYS
 20271 DAVID PEDERSEN...RESIDENTIAL
 20271 DAVID PEDERSEN LANDSCAPE ARCHT...LANDSCAPE ARCHITECTS
 20271 END 70 CORP...COMPUTER SYS DESIGN
 20271 EURO PACIFIC CAPITAL...FINANCING
 20271 FULLER TRIDENT GROUP...BUSINESS BROKERS
 20271 FULLER TRIDENT GROUP...BROKERS'SERVICES
 20271 MICHAEL DDS WELLS...RESIDENTIAL
 20280 BIOSENSORS...SURGICAL,MED INSTRS
 20280 CORCORAN & CORCORAN...ARCHITECTS
 20280 CORCORAN CORCORAN & BOTICH...ARCHITECTURAL SVS
 20280 EDWARD A WATSON DDS...DENTISTS OFF,CLINIC
 20280 IVERSON ARCHITECTS...ARCHITECTS
 20280 IVERSON ARCHITECTS...ARCHITECTURAL SVS
 20280 SUN SCOPE BIO CTR...PHYSICIANS & SURGEONS EQUIP & SUPPLS-MFRS

Part 2 of 2

20280 SUN SCOPE BIOSENSORS...COML PHYSICAL RESCH
 20301 CHARLES D ATTY CRAWFORD...RESIDENTIAL
 20301 DAMORE CHIROPRACTIC...CHIROPRACTORS DC
 20301 DAMORE CHIROPRACTIC...CHIROPRACTORS OFF
 20301 ENERGY MEDICINE CTR...SURGICAL,MED INSTRS
 20301 ENERGY MEDICINE CTR...PHYSICIANS & SURGEONS EQUIP & SUPPLS-MFRS
 20301 ENGINEERING RESOURCES...CONTRACTORS-ENGINEERING GENERAL
 20301 JIM ATTY GEOCARIS...RESIDENTIAL
 20301 MANAGED ASSET CO...INVESTMENT ADVICE
 20301 PRO MARKETING INSURANCE SVC...INSURANCE
 20301 PRO MARKETING INSURANCE SVC...INSURANCE AGENTS,BRKR
 20301 SUES SKIN CARE...HAIRDRESSERS
 20301 SUES SKIN CARE...SKIN TREATMENTS
 20311 ADVANCED BODY SCAN...MEDICAL LABORATORY
 20311 ADVANCED BODY SCAN...LABORATORIES-MEDICAL
 20311 BACK BAY MEDICAL...PHYSICIANS & SURGEONS
 20311 BACK BAY MEDICAL...OSTEOPATHIC PHYSICIANS
 20311 CATHERINE LAWSON...RESIDENTIAL
 20311 CHARLES H ANDREWS MD...MEDICAL DOCTORS OFF
 20311 GREGORY ROBERTSON...RESIDENTIAL
 20311 JEFFREY H BLOOM...RESIDENTIAL
 20311 OPTION ONE CONSULTING ENGINEER...ENGINEERING SERVICE
 20311 OPTION ONE CONSULTING ENGINEER...ENGINEERS-STRUCTURAL
 20321 ACUPUNCTURE & HERBAL CLINIC...RET MISC FOODS SPECIALTY OUTPATIENT CLINIC
 20321 ARCHITECTURAL PRODUCTIONS...ARCHITECTURAL SVS
 20321 BRIAN DC MACDONALD...RESIDENTIAL
 20321 CAROLYN GREGOR...RESIDENTIAL
 20321 CHARLES D CRAWFORD LAW OFFICE...ATTORNEYS
 20321 CHARLES D CRAWFORD LAW OFFICE...LEGAL SERVICES
 20321 COLOR EXPRESS...PRINTERS
 20321 COLOR EXPRESS...LITHO,COML PRINTING
 20321 DAHLIA SHEMTOB DOCTOR...HOMEOPATHS
 20321 EDUFUND INC...INVESTMENT ADVICE
 20321 FOCUS ON HEALTH-A PHYSICAL...PHYSICAL THERAPISTS
 20321 FOCUS ON HEALTH-A PHYSICAL...MEDICAL DOCTORS OFF
 20321 GARY W FRANKS...RESIDENTIAL
 20321 NU WEST FINANCIAL CONCEPTS INC...HEALTH SERVICES NEC
 20321 NUWEST FINANCIAL CONCEPTS INC...HEALTH SERVICES
 20321 WALLACE AIR CARGO GROUP...WHL INDUS SUPPLIES
 20321 WALLACE AIR CARGO GROUP...CARGO & FREIGHT CONTAINERS (WHOLESALE)
 20322 ADAPTIVE DIGITAL SYSTEMS INC...COMM EQP NEC
 20322 ADAPTIVE DIGITAL SYSTEMS INC...SIGNALS-MANUFACTURERS
 20322 FLORS R RODRIGUEZ...RESIDENTIAL
 20351 DAHERS INSURANCE...INSURANCE AGENTS,BRKR
 20351 DASHER INSURANCE SVC...INSURANCE AGENTS,BRKR
 20351 FAIRWAY AUTO RENTALS INC...PASSENGER CAR RENT
 20351 FAIRWAY AUTO RENTALS INC...AUTOMOBILE RENTING
 20351 H & H AGENCY...NCLASSIFIABLE ESTAB
 20351 STERLING CASUALTY INSURANCE...INSURANCE
 20373 JAMES HICKS...RESIDENTIAL
 20375 BOB HELFRICH...RESIDENTIAL
 20377 INDUSTRIAL PHARMACY MANAGEMENT...PHARMACIES

213 total records. Part 1 of 4

355	AYERS-DE YOUNG
355	AYRES GROUP...VIDEO AND AUDIO EQUIPMENT
355	CINDERELLA CAKES
355	CLASSIC CAR RENTALS
355	DAVID SALON
355	DE YOUNG AYRES...RESIDENTIAL
355	ESSENCE ENTERTAINMENT
355	FRIAR TUX SHOP...STITCHING SERVICES
355	I DO HONEYMOONS TRAVEL & TOUR
355	INTERNATIONALE CADEAUX...RESIDENTIAL
355	JASON KENNETH DESIGNS
355	MARSYLA'S STUDIO
355	MON AMIE BRIDAL SALON...WOMEN'S SPECIALTY CLOTHING STORES
355	ROGER DE YOUNG...RESIDENTIAL
355	ROLLS ROYCE LIMOUSINES
375	A OK AUTO REPAIR & MUFFLER...ENGINE REPAIR
375	AUTO CARE EXPRESS...ENGINE REPAIR
375	BEAMER BENZ...RESIDENTIAL
375	CALIFORNIA BRAKE WORKS...ENGINE REPAIR
375	CARDINAL DEVELOPMENT CO
375	CLASSICAL GAS...ENGINE REPAIR
375	DING KING...INTERIOR REPAIR SERVICES
375	EURO WEST...ENGINE REPAIR
375	EUROWEST E & M PERFORMANCE
375	FOX RENT A CAR
375	HILLBANK MOTOR CORP
375	IMARI...STEAK AND BARBECUE RESTAURANTS
375	JEFFY LUBE...TOWING SERVICES
375	QUICK PASS SMOG TEST ONLY CTR
375	SADDLEBACK AUTOMOTIVE
375	SAEILLO MOTORS...ENGINE REPAIR
375	SUB STATION II...STEAK AND BARBECUE RESTAURANTS
375	SUN MASTERS WINDOW TINTING
375	SUNDANCE WINDOW TINTING
375	TIRES WAREHOUSE INC...ELECTRICAL SERVICES
375	WINDSHIELD PROS
375	WIRED FOR SOUND
900	COCO'S FAMILY RESTAURANT...STEAK AND BARBECUE RESTAURANTS
1000	BACK BAY LENDING...AUTOMOBILE AND CONSUMER FINANCE COMPANIES
1000	BUSY BODY HOME FITNESS
1000	CARIBBEAN DAZE
1000	EPICERIE PASCAL...RESIDENTIAL
1000	ET J ROMEO...RESIDENTIAL
1000	GLAMOUR WEST
1000	HARDWOOD & TILE DISCOUNTERS
1000	KASSEL VISION PHOTOGRAPHY
1000	KITCHEN & BATH DESIGN
1000	MAIL ROOM
1000	MAJI SKIN & BODY CARE
1000	NORTH BRISTOL CLEANERS...LAUNDRY AND DRYCLEANER AGENTS
1000	PASCAL EPICERIE
1000	PASCAL RESTAURANT & CATERING...STEAK AND BARBECUE RESTAURANTS
1000	PASCAL WINE & WINE STORAGE
1000	POSITIVE RESULTS TRAINING...PERSONAL DOCUMENT AND INFORMATION SERVICES
1000	PRESTIGE CATERING BY PASCAL
1000	PRO SPORT PHYSICAL THERAPY
1000	ROMEO ET JULIETTE
1000	SOIREE
1000	STARBUCKS COFFEE CO
1000	TOGO'S EATERY...STEAK AND BARBECUE RESTAURANTS
1000	TOP STAR NAILS...BEAUTY SCHOOLS
1000	VOGUE SALON & SPA
1072	JAY R TAYLOR LAW OFFICES
1100	BRISTOL STREET MINI STORAGE
1100	PAUL & MILDRED OLSON...RESIDENTIAL
1182	TEST MARKETING GROUP...PACKAGING AND LABELING SERVICES
1206	CHARLES M DVM MINTZER...RESIDENTIAL

Part 2 of 4

1206	ROBERT B DVM NEVIN...RESIDENTIAL
1250	EXTRA STORAGE NEWPORT MESA
1300	ACE ERGONOMICS
1300	ALBERS & WHITE HITCHCOCK...RESIDENTIAL
1300	ALFRED M CLANCY...RESIDENTIAL
1300	ALFRED M CPA CLANCY...RESIDENTIAL
1300	AMERICAN POWERWASH
1300	B & A REALTORS
1300	BACK INFORMATION SVC
1300	BEA SYSTEMS INC...COMPUTER PERIPHERAL EQUIPMENT
1300	BURNETT DEVELOPMENT
1300	CLAUSEN ROBERT J ATTY
1300	COMPUTERIZED CONSTRUCTION SVC
1300	CORP ZITEL...RESIDENTIAL
1300	COUNTYWIDE BROKERS
1300	DAN NEYENHUIS MANAGEMENT SVC...INDUSTRIAL AND LABOR CONSULTING SERVICES
1300	DBS EXECUTIVE SUITES...ADVERTISING, PROMOTIONAL, AND TRADE SHOW SERVICES
1300	DECISION RESEARCH INC
1300	DESIGN & TRAFFIC
1300	DOLLARS & SENSE
1300	DUANE S LINDSEY ATTY
1300	E TOUCH SYSTEMS CORP
1300	EXECUTIVE MOVE...REAL ESTATE BROKERS AND AGENTS
1300	EXPO MARKETING GROUP
1300	FANTASY FOUNTAIN...LAWN AND GARDEN EQUIPMENT
1300	FIRST ACCESS INSURANCE BROKERS
1300	FIRST ALLIED SECURITIES
1300	FIRST CONTINENTAL PRINTING...PROMOTIONAL PRINTING, LITHOGRAPHIC
1300	FORTUNA ASSET MANAGEMENT
1300	FOUNTAIN FANTASY...LAWN AND GARDEN EQUIPMENT
1300	FRESCHEZZA LIMITED
1300	FREY CO
1300	FSBO MORTGAGE
1300	GENCO DISTRIBUTION
1300	GLOBAL INVESTMENT SOLUTIONS
1300	H-SQUARE DEVELOPMENT
1300	HART & ASSOC
1300	HENDRIX & ALLER
1300	HILBERT PARTNERSHIP
1300	HITCHCOCK ALBERS & WHITE
1300	IMAGING SOLUTION...COMPUTER PERIPHERAL EQUIPMENT
1300	INNOVATIVE WASTE CONTROL INC...REFUSE COLLECTION AND DISPOSAL SERVICES
1300	INTER METRICS
1300	INTREPA...COMPUTER PERIPHERAL EQUIPMENT
1300	JOHN ALBERS & CO
1300	JONES BARBARA A ATTY
1300	LEADERSHIP MANAGEMENT GROUP...INDUSTRIAL AND LABOR CONSULTING SERVICES
1300	LOGANBERRY NEWPORT B CARDSERVICE...RESIDENTIAL
1300	MARKETING DISPLAY & CONCEPTS
1300	MISCALL JR LAURENCE ATTY
1300	MOUNTAIN AMERICA SHIPPERS
1300	MURDOCH GROUP
1300	NEWPORT BRISTOL EXECUTIVE STES...REAL ESTATE MANAGERS
1300	NOELLE CHRISTINA...UNIFORMS AND WORK CLOTHING
1300	PACESETTER BUSINESS PROPERTIES
1300	PAY FLEX
1300	RALPH BARISANO...RESIDENTIAL
1300	RASMUSSEN ASSOCIATES
1300	ROBERT M DENICHILO LAW OFFICE
1300	ROGER H SCHNAPP LAW OFFICE
1300	SEARCH SOLUTIONS
1300	SPC MORTGAGE REDUCTION GROUP
1300	STF USA CORP
1300	STUDIO ARTS
1300	TAKE TWO SPORTSWEAR ACCESS
1300	TERRENCE GIANNONE LAW OFFICES

Part 3 of 4

1300 THOMAS SAKAI & ASSOC
 1300 WERMERS MULTI-FAMILY CORP
 1300 WILLIAM B HITCHCOCK & ASSOC
 1400 BEACHSTONE
 1400 BETTY M WARD...RESIDENTIAL
 1400 COUNSELING CONSULTANTS
 1400 D'AMBROSIO CHRISTIANNE
 1400 DAVID CPA SUSSON...RESIDENTIAL
 1400 DAVID H SUSSON ACCOUNTANCY...AUDITING SERVICES
 1400 DIVERSIFIED REALTY APPRAISAL
 1400 E PACE SOFTWARE...COMPUTER PERIPHERAL EQUIPMENT
 1400 GRANT CHIROPRACTIC
 1400 HIGHER GROUND COUNSELING
 1400 INTERNATIONAL JEWELER'S BLOCK
 1400 JOHN C HARCAR INSURANCE INC
 1400 LUMAR DEVELOPMENT CO INC
 1400 MC ADAMS GROUP
 1400 MICHAEL R PETERS...RESIDENTIAL
 1400 NEW WEST PRODUCTIONS
 1400 NICK PHD WARNER...RESIDENTIAL
 1400 PAT M WENGER...RESIDENTIAL
 1400 R M DALTON CORP
 1400 REED INVESTMENT CO
 1400 WARNER NICK PHD
 1400 WILLIAM SEERY M
 1400 WOOLEY ERIC H CPA...AUDITING SERVICES
 1420 BANK OF THE WEST
 1420 DAVIS PARTNERS INC
 1420 KRONGAARD-YOUNG
 1420 OUTHOUSE ADVERTISING & DESIGN...TRANSIT ADVERTISING SERVICES
 1420 STULTZ FINANCIAL
 1420 WARREN MC VEIGH & GRIFFIN INC...INDUSTRIAL AND LABOR CONSULTING SERVICES
 1420 WEBMERGE SOFTWARE INC...COMPUTER PERIPHERAL EQUIPMENT
 1550 TUTOR TIME
 2082 B W ENTERPRISES INC
 2082 BUTCH VANDERPOOL AUTO APRSL...MAILING AND MESSENGER SERVICES
 2082 CHRITINE PEACOCK INSURANCE
 2082 CLEAN AIR OF CALIFORNIA...BUILDING COMPONENT CLEANING SERVICE
 2082 COAST RECREATION
 2082 COHEN INSURANCE
 2082 EVENT OFFICE...BEVERAGE SERVICES, DIRECT SALES
 2082 FULLER REALTY
 2082 GORDON OTTER...RESIDENTIAL
 2082 HOMEFINDING CENTER
 2082 IL COLORE INC
 2082 INTELLIGENCE SYSTEMS SVC
 2082 JAYGER INTERNATIONAL...FIREARMS AND AMMUNITION, EXCEPT SPORTING
 2082 JEWELS JULES...RESIDENTIAL
 2082 JOHN E WELLS ARCHITECTS & ASSC
 2082 JOSEPH D CHRISTOPHER...RESIDENTIAL
 2082 JULES JEWELS
 2082 LULU'S TRAVEL
 2082 MADISON JR JOHN P...SOCIAL SERVICES FOR THE HANDICAPPED
 2082 NATIONAL IMAGE
 2082 NATIONAL TAX & BUSINESS ADVCTS
 2082 NAYLOR & SON'S CO
 2082 NEWPORT COAST MOTORCARS
 2082 NEXT GENERATION LEADERS...BUSINESS CONSULTING, NEC, NEC
 2082 PACIFIC HEALTH CAPITAL
 2082 PACIFIC TANNING SALONS
 2082 PEACOCK INSURANCE
 2082 PEWTERS DON
 2082 PROOF CHILD...RESIDENTIAL
 2082 RCE ALI REZAI
 2082 ROTARY DISTRICT 5320
 2082 SELING ROBERT

Part 4 of 4

2082 STEVE HOLMES CLINICAL NUTRITN
 2082 TICKET CONNECTION
 2082 TICKETADVISER.COM
 2092 CARL'S JR RESTAURANT...STEAK AND BARBECUE RESTAURANTS
 2100 ARCO BRISTOL...ENGINE REPAIR
 2111 DEL TACO...STEAK AND BARBECUE RESTAURANTS
 2121 NEWPORT BEACH CHEVRON...ENGINE REPAIR
 2122 BURGER KING...STEAK AND BARBECUE RESTAURANTS
 2152 BEVERLY HILLS RENT A CAR
 2152 EXOTIC CAR RENTALS
 2222 ENTERPRISE RENT A CAR
 2232 EL POLLO LOCO...STEAK AND BARBECUE RESTAURANTS
 2232 INFORMANT GUEST...RESIDENTIAL
 2232 SHELLEY PERYSIAN...RESIDENTIAL

109 total records. Part 1 of 2

2826	DANNY BERG...RESIDENTIAL
2834	DR JOSEPH F PASCALE
2834	MARK LIDDLE...RESIDENTIAL
2900	R E PAQUETTE...RESIDENTIAL
2908	DANIEL D HYDE...RESIDENTIAL
3100	CLUB X
3100	JOHN LEONARD'S GOLF SHOP
3100	NEWPORT BEACH GOLF COURSE
3100	TEE ROOM...STEAK AND BARBECUE RESTAURANTS
3100	X CLUB...RESIDENTIAL
3300	ARDEN REALTY INC
3300	BENJAMIN Y KUO...RESIDENTIAL
3300	CMC PRODUCTIONS USA INC
3300	DAILY JAMES D ATTY
3300	DAVID M ATTY LONG...RESIDENTIAL
3300	DAVID M LONG...RESIDENTIAL
3300	DENNIS E CARPENTER...RESIDENTIAL
3300	DIANE M CPA DECRONA...RESIDENTIAL
3300	ESTEY-HOOVER INC
3300	FAST BULIDING SYSTEM
3300	HARTMAN JEFFREY A ATTY
3300	IMPAC INTEGRATED SYSTEMS
3300	JUDITH A BAUMGARTEN...RESIDENTIAL
3300	JUDITH A CPA BAUMGARTEN...RESIDENTIAL
3300	KENNETH L PADDOCK...RESIDENTIAL
3300	KLARIN & ASSOC...AUDITING SERVICES
3300	LAW TEAM
3300	LINDORA MEDICAL CLINIC
3300	LITIGATION GROUP
3300	LLOYD CHARTON & ASSOC
3300	MADSEN KNEPPERS & ASSOC
3300	MARTIN & ROBINSON...AUDITING SERVICES
3300	MONA CPA ROBINSON...RESIDENTIAL
3300	NETWORK DYNAMICS CORP
3300	NETWORK INFORMATION SVC...COMPUTER SOFTWARE DEVELOPMENT AND APPLICATIONS
3300	NEW AMERICAN FINANCIAL
3300	PACIFIC VENTURE STRATEGIES INC...INDUSTRIAL AND LABOR CONSULTING SERVICES
3300	PADDOCK JONES MORSE INC...AUDITING SERVICES
3300	PATRICIA A CPA HENNEN...RESIDENTIAL
3300	PWC & ASSOC
3300	REINECKE & DAILY
3300	RESONEXT INC
3300	RICHARD D GARMAN & ASSOC...AUDITING SERVICES
3300	RICHARD M JANISSE...RESIDENTIAL
3300	ROBERT H DEWBERRY ESQUIRE INC
3300	ROBERT H DEWBERRY INC
3300	ROBINSON CPA MARTIN...RESIDENTIAL
3300	SHLEMMER KAMUS ALGAZE
3300	SIGESKE WILLIAM G CPA...AUDITING SERVICES
3300	SPENCER CARPENTER...RESIDENTIAL
3300	STOUTENBOROUGH INC
3300	TERRY ARCHITECTS
3300	THOMAS R ASHLEY...RESIDENTIAL
3300	TUGBOAT SOFTWARE...COMPUTER SOFTWARE DEVELOPMENT AND APPLICATIONS
3300	US COMMERCE DEPT
3300	US INTERNATIONAL TRADE ADM...LEGISLATIVE BODIES, NATIONAL
3400	4 SOCCER
3400	A & A PROFESSIONAL SVC
3400	ADBOARD DISPLAY SHOWPLACE
3400	AESTHETIC CALIFORNIA SHOWROOM...COSMETOLOGY AND PERSONAL HYGIENE SALONS
3400	AOK-CERTIFIED & LICENSED
3400	BODENHOEFER & STATHES...AUDITING SERVICES
3400	BRADD THOMAS...RESIDENTIAL
3400	BUDGET HEALTH INSURANCE
3400	BYTACOM NETWORKS
3400	CAMPBELL KATHLEEN M DC
3400	CELLULER TOUCH INC...ART AND ARCHITECTURAL SUPPLIES

Part 2 of 2

3400	COPY CENTER
3400	ECLIPSE MESSENGER SVC
3400	ERNA LATU...RESIDENTIAL
3400	ERNA LATU CO
3400	EULENSTEIN & CO
3400	FARMERS INSURANCE GROUP
3400	GILLITA CO
3400	HEARTHSTONE HOUSING FOUNDATION
3400	HOMELAND SECURITY SOURCE...DETECTIVE SERVICES
3400	INTEGRITY WINES & SPIRITS
3400	JACK MULLEN...RESIDENTIAL
3400	LATU ERNA...RESIDENTIAL
3400	MARTIN M STUKA...RESIDENTIAL
3400	MARTIN MOOR STUKA AGENCY
3400	MULLAN REALTY & DEVELOPMENT
3400	NEWPORT ACCESSORIES & PARTS
3400	NEWPORT BAY CLEANERS...LAUNDRY AND DRYCLEANER AGENTS
3400	NICHOLAS J KRAUS...RESIDENTIAL
3400	PAUL JONES CONSULTING GROUP
3400	PER-FIT FITNESS
3400	PRDC INC
3400	PRESTIGE MARKETING CONSULTANTS
3400	PROMOTIONAL PRODUCTS INC
3400	RADIUS RETAIL ADVISORS
3400	ROW WELL INC
3400	SABETI INSURANCE
3400	SHAREHOLDER LOYALTY SOLUTIONS
3400	SOLOMON FINANCIAL MORTGAGE
3400	VICTORIA STARR SKIN CARE
3400	WILLIAM O WAGNER...RESIDENTIAL
3400	WINDSOR CAPITAL MORTGAGE CORP
3420	FREDERICK BROWN ASSOC
3420	HANGER ONE
3430	KLT CONSULTING STRUCTURAL EN
3430	LO T KOSHI...RESIDENTIAL
3438	JIM COKAS...RESIDENTIAL
3440	ACE FREEMAN & ASSOC INC
3440	BRAVO INTERNATIONAL PROPERTIES
3440	CHURCH & CASUALTY INSURANCE
3440	NEIGHBORHOOD HOME LOANS...AUTOMOBILE AND CONSUMER FINANCE COMPANIES
3440	RAPID REPRODUCTIONS INC
3500	THRIFTY CAR RENTAL

1621 MCG SVC...BUSINESS SERVICES, NEC, NEC
1621 RELATED MANAGEMENT CO
1621 UNVIERSAL NAIL SUPPLY...LAUNDRY AND DRY CLEANING EQUIPMENT AND
SUPPLIES
1691 BILL DOAN...RESIDENTIAL
1691 BOBBI L LANE...RESIDENTIAL
1691 CRAZY FINGERS DESIGNS
1691 D MCNAMER...RESIDENTIAL
1691 DAVID BRAMLET...RESIDENTIAL
1691 DAVID NICHOLLS...RESIDENTIAL
1691 DAVID OLEARY...RESIDENTIAL
1691 DEL M VISTA...RESIDENTIAL
1691 GREG JOHNSON...RESIDENTIAL
1691 J BELLIN...RESIDENTIAL
1691 JEFF ROVINSKY...RESIDENTIAL
1691 JOE WHITNEY...RESIDENTIAL
1691 JOHN G FELDMEIER...RESIDENTIAL
1691 JON THORSON...RESIDENTIAL
1691 KEN D MATASSA...RESIDENTIAL
1691 KEVIN SMITH...RESIDENTIAL
1691 L COVI...RESIDENTIAL
1691 LOREN DICKMAN...RESIDENTIAL
1691 M BEJVAL...RESIDENTIAL
1691 M FERNALD...RESIDENTIAL
1691 MARK HOLLAND...RESIDENTIAL
1691 MATTHEW HANCOCK...RESIDENTIAL
1691 N HAZELEGER...RESIDENTIAL
1691 NEWPORT BAY TERRACE
1691 PHILLIP BARVA...RESIDENTIAL
1691 PIPER S HARVEY...RESIDENTIAL
1691 RICHARD L CATRON...RESIDENTIAL
1691 SARA GODDARD...RESIDENTIAL
1691 STEPHEN J SHACKMAN...RESIDENTIAL
1691 SUNIL ISWARDAS...RESIDENTIAL
1691 T NOMER...RESIDENTIAL
1691 TERRY SMITH...RESIDENTIAL
1691 THUAN PHAM...RESIDENTIAL
1691 VAN A FRANCE...RESIDENTIAL
1961 GLOBAL CONCEPTS MARKETING
2128 NEWPORT BEACH VINEYARDS & WINE...WINES

78 total records. Part 1 of 2
20241 STEWART SECURITIES...DETECTIVE SERVICES
20250 AMERIMAX REALTY FINANCIAL
20250 ANN T DC DINHLUU...RESIDENTIAL
20250 CALIFORNIA AD CO
20250 CHASIDERAE INTERNATIONAL
20250 DAWSON HANNOUCHE PATE
20250 G P DC NISHIDA...RESIDENTIAL
20250 JACKSON FINANCIAL MANAGEMENT
20250 JRA INTERACTIVE INC...FIREARMS AND AMMUNITION, EXCEPT SPORTING
20250 LOANS SOLUTIONS...AUTOMOBILE AND CONSUMER FINANCE COMPANIES
20250 MICHAEL DC BIRNBAUM...RESIDENTIAL
20250 MONDEL INC...VIDEO AND AUDIO EQUIPMENT
20250 NEWPORT BACK & SPORTS INST
20250 NEWPORT BEACH YELLOW CAB
20250 SOUTH COAST EQUALLY YOKED
20250 SUNSCOPE INTERNATIONAL...OPHTHALMIC INSTRUMENTS AND APPARATUS
20250 TAMMY N DC MELLOTT...RESIDENTIAL
20250 TATSUMI & PARTNERS INC
20250 TATSUMI ASSOCIATES
20250 VOYAGER COMMUNICATIONS
20250 VOYAGER GROUP
20250 WEST WING CORP
20251 CWDA VISUAL COMMUNICATIONS
20251 FOUND LOST...RESIDENTIAL
20251 KGD SYSTEMS
20261 BABA KENICHI DDS...SPECIALIZED DENTAL PRACTITIONERS
20261 ERIC TOBIESSEN...RESIDENTIAL
20261 JOSEPH INSURANCE SVC
20261 KENICHI DDS BABA...RESIDENTIAL
20261 LARRY KENITZER...RESIDENTIAL
20261 SKYLINE ORTHOPEDICS
20261 TOBIESSEN INSURANCE
20261 TOBISSEN ERIC
20261 TORELL CHIROPRACTIC
20261 WILLIAM & DENISE DC WACHMAN...RESIDENTIAL
20271 COUNTRY CLUB DENTISTRY...SPECIALIZED DENTAL PRACTITIONERS
20271 DANIEL L DDS PEDERSEN...RESIDENTIAL
20271 DAVID M ZELIGS LAW OFFICE
20271 EURO PACIFIC CAPITAL
20271 MARGARET DDS BOWTELL...RESIDENTIAL
20271 MICHAEL DDS WELLS...RESIDENTIAL
20271 PEDERSEN & ASSOC
20271 PEDERSEN DANIEL L DDS...SPECIALIZED DENTAL PRACTITIONERS
20271 WELLS MICHAEL DDS...SPECIALIZED DENTAL PRACTITIONERS
20282 MARTIN CANO...RESIDENTIAL
20301 D'AMORE CHIROPRACTIC
20301 DR IN MOON
20301 ENGINEERING RESOURCES
20301 MARK A KOMPA LAW OFFICES
20301 PAUL FRUCHBOM...RESIDENTIAL
20311 ADVANCED BODY SCAN...TESTING LABORATORIES
20311 BLOOM JEFFREY H DO...INTERNAL MEDICINE PRACTITIONERS
20311 CATHERINE MD GEIL...RESIDENTIAL
20311 ERNE PHILIP C MD SAINT...RESIDENTIAL
20311 GREGORY ROBERTSON...RESIDENTIAL
20311 KEVIN L CROOK ARCHITECT INC
20311 LISA M PATRICK...RESIDENTIAL
20311 OPTION ONE CONSULTING ENGINEER
20311 ROBERTSON GREGORY A MD...INTERNAL MEDICINE PRACTITIONERS
20311 VICTORE L GAMMILL LAW OFFICES
20311 YOUNG H JUNG...RESIDENTIAL
20312 OMAR HERNANDEZ...RESIDENTIAL
20321 ACUPUNCTURE & HERBAL CLINIC
20321 ARCHITECTURAL PRODUCTIONS
20321 BRIAN DC MACDONALD...RESIDENTIAL
20321 CAROLYN GREGOR...RESIDENTIAL
20321 DAHLIA SHEMTOB DOCTOR

Part 2 of 2

20321 FOCUS ON HEALTH-A PHYSICAL
 20321 GARY W FRANKS...RESIDENTIAL
 20321 JAMES A ATTY DAVIDSON...RESIDENTIAL
 20321 JAMES A DAVIDSON...RESIDENTIAL
 20321 MANAGED ASSET CO
 20321 PERLMAN ARCHITECTS INC
 20321 ROBERT P ATTY BUNNETT...RESIDENTIAL
 20321 ROBERT P BUNNETT...RESIDENTIAL
 20351 STERLING CASUALTY INSURANCE
 20373 JENNIFER FRANZ...RESIDENTIAL
 20375 BOB HELFRICH...RESIDENTIAL

BRISTOL SE 92660 NEWPORT BEACH

2082	BUILDING		
	★ ALTERNATIVE HEALTHCARE MGMT	949-477-2402	9
	★ B W ENTERPRISES INC	949-756-9032	8
	★ B&W APPRAISAL SERVICES	949-833-8787	8
	★ BRAYTON PETROLEUM INC	949-757-0858	8
	★ CHRISTINE PEACOCK INSURANCE	949-252-8777	8
	★ CLEAN AIR OF CALIFORNIA	949-474-2111	8
	★ CLUB OFFICE	949-660-8663	9
	★ COAST RECREATION INC	949-553-8063	4
	★ COHEN INSURANCE AGENCY	949-975-1050	8
	★ CORPORATE PLANNING CONSULTANTS	949-250-8508	8
	★ EVENT OFFICE	949-660-8665	9
	★ FULLER REALTY	949-852-1268	8
	★ HOMEFINDING CENTER	949-660-9500	+7
	★ JAYGER INTERNATIONAL	949-756-8277	+1
	★ JENNY BRADLEY RL EST BROKERAGE	949-756-0533	+1
	★ JULES JEWELS	949-852-8338	
	★ LULU'S TRAVEL	949-476-2080	+1
	★ MADISON JOHN P JR ATTY AT LAW	949-724-9641	+1
	★ MCKEEVER&CO	949-250-6089	7
	★ NATIONAL IMAGE	949-474-2111	8
	★ NATL CORPORATE	949-756-2006	
	★ NATL TAX&BUSINESS ADVCTS INC	949-250-5888	7
	★ NATL TAX&BUSINESS ADVCTS INC	949-250-4353	7
4	★ NAYLOR&SONS CO INC	949-222-0488	5
	★ NEWPORT COAST MOTORCARS	949-752-2725	9
	★ PACIFIC HEALTH CAPITAL	949-756-1105	9
	★ PACIFIC TANNING SALONS	949-476-8067	9
	★ PEACOCK CHRISTINE INS AGNT	949-833-1991	8
	★ PEWTHERS DON CLU	949-756-1065	8
	★ R C E ALI REZAI	949-975-1328	8
	RICHARDS Ronald	949-251-0095	+1
	★ ROTARY DISTRICT 5320	949-660-0001	9
	★ TICKET CONNECTION THE	949-852-9900	
	★ TIMOTHY HEDGES	949-553-8671	8
	★ TIMOTHY HODGES	949-553-0147	8
	★ VANDERPOOL BUTCH AUTO APPRAISL	949-756-0640	2

2082

2001-
2002

BRISTOL ST-B

SOURCE: HAINES

BRISTOL SE		92080 CONT	
2002	* CARL'S JR RESTAURANT	949-756-8844	+1
2100	* A R C O BRISTOL	949-756-1731	+1
	* SMOG PROS TEST ONLY	949-475-0435	9
2111	* COPP Jewellyn	00	0
2112	* DEL TACO NO 14	949-852-1180	
2121	* CHEVRON NWPRT BCH SRVC&CR WSH	949-833-7600	9
	* ENVIRONMENTAL RESOLUTIONS	949-477-0663	8
	* NEWPRT BCH CHEVRON SRVC&CR WSH	949-833-7600	8
2122	* BURGER KING NO 9514	949-251-8873	7
2152	* SPORTS CAR RNTLS OF NWPRT BCH	949-250-4386	0
2172	* SEA BREEZE KENNELS	949-756-1016	
2222	XXXX	00	
2230	* GREASE MONKEY	949-251-8633	8
2232	* EL POLLO LOCO	949-474-2120	9
2280	* MCDONALDS RESTAURNT	949-756-8708	

2001-
2002

BRISTOL ST-C

SOURCE: HAINES

	* LE CHATEAU	714-549-0300	0
30	* SEARS Roebuck	00	+1
35	BUILDING		
	* AYRES DE YOUNG	714-540-4200	
	* AYRES GROUP	714-540-6060	4
	* CINDERELLA CAKES	714-241-9536	
	* DAVID SALON THE	714-549-1160	0
	* DE YOUNG	714-540-4200	
	CONSTRUCTION CO		
	* DE YOUNG ROGER	714-540-4200	
	* ESSENCE ENTRTMINT	714-979-8933	
	* FRANK H AYRES MNG	714-540-5857	
	* FRIAR TUX SHOP	714-556-5500	
	* I DO HONEYMOONS	714-241-7753	0
	* JASON KENNETH	714-434-9527	+1
	DESIGNS SOCL DIV		
	* MARSTLAS STUDIO	714-979-5930	28
	* MON AMIE BRIDAL SALON	714-546-5700	
	* MON AMIE BRIDAL SALON	714-546-1821	
	* ROLLS ROYCE LIMOUSINES	714-546-6900	0
35	BUILDING		
37	* AUTO CARE EXPRESS	714-979-6630	7
	* CALIFORNIA BRAKE WORKS	714-557-7587	0
	* CALIFORNIA COVENTRY	714-556-9241	0
	* CARDINAL DEVL P CO	714-557-1934	
	* DIGITAL DIFFERENCE WRO FOR SNO	714-428-0600	8
	* FOREIGN WORKS THE	714-979-6630	
	* HILLBANK MOTOR CORPORATION	714-918-3242	+1
	* MARI	714-641-5654	5
	* JAGUAR INDP SY CA COVENTRY	714-556-9241	0
	* JIFFY LUBE ORANGE CO LUBE CTS	714-557-5823	
	* QUANTUM MECHANICS	714-545-9937	0
	* SADDLEBACK AUTOMOTIVE	714-662-3838	5
	* SAELO MOTORS	714-751-1795	0
	* STAND 21	714-432-0704	9
	* SUB STATION 2D	714-545-6963	9
	* SUNDANCE WINDOW TINTING	714-979-5665	7
	* TIRES WAREHOUSE INC	714-545-5666	7
	* WIRED FOR SOUND	714-546-9473	7
	* WIRED FOR SOUND	714-428-0600	0
37	XXXX	00	
1102	* EXTRA STORAGE	949-515-7600	9
1280	* EXTRA STORAGE	714-437-9200	9
1275	* GANAM LUMBER CO	714-556-1500	9

2481	XXXX	OO	
2591	XXXX	OO	
2651	* TI&AS TECH	949-722-2566	8
	ILLUSTRATION&ART SV		
2675	* QUORUM	949-574-3890	8
	BAR&BEVERAGE		
	SERVICES		
2826	* BERG Danny	949-642-2054	
2834	* CENTRA Ronald	OO	9
	LEVY Peter	949-515-2790	+1
	LEVY Susan	949-515-2790	+1
2842	* TASSON Patrick	OO	0
2900	* HARRISON S	OO	9
	PAQUETTE R E	949-642-2228	
2908	* HYDE Daniel D	949-631-6280	
2916	* YEISER S	949-515-1887	8
3100	* LEONARDS J GOLF	949-852-8689	
	SHP		
	* NEWPORT BEACH	949-852-8681	9
	GOLF COURSE		
	* TEA ROOM NEWPRT	949-756-0121	
	BCH		
	* TEE ROOM	949-756-0121	8
3300	BUILDING		
	* ARDEN REALTY INC	949-476-0432	0
	* BILL MALONEY	949-261-5177	+1
	TELEVISION		
	* BOHNET KAY E CPA	949-833-9333	4
	* BUSINESS OF TRAVEL	949-833-5071	4
	* CHUBBUCK SUSAN	949-833-9333	0
	CPA		
	* CMC PRODUCTIONS	949-955-3571	9
	USA INC		
	* DECRONA DIANE	949-975-1040	5
	MARTIN CPA		
	* ESTEY HOOVER INC	949-756-8501	
	* GARMAN RICH D&ASC	949-975-1040	3
	* HENNEN PATRICIA CPA	949-833-9333	
	* IMPAC INTEGRATED	949-724-1579	0
	SYSTEMS		
	* INTEGRATED CALL	949-224-1950	9
	RESOURCES		
	* JONES LEON CPA	949-833-9333	8

CONT	IRVINE AV	92600 CONT	IRVINE
9	* KLARIN&ASSOCIATES	949-833-1171	5
9	CPAS		
12	* LAN INTERNATL	949-221-0950	8
12	* LINDORA MED CLINIC	949-756-8050	+1
78	NEWPORT BCH		
12	* MADSEN	949-752-5946	6
11	KNEPPERS&ASC		
9	* MARTIN&ROBINSON	949-875-1040	3
9	CPA		
9	* MORSE DAVID CPA	949-833-9333	8
8	* NETWORK DYNAMICS	949-222-2287	+1
0	CORPORATION		
9	* NETWORK	949-251-6899	9
73	INFORMATION SERV		
16	CORP		
9	* PACIFIC VENTURE	949-875-1068	9
+1	STRATEGIES INC		
0	* PADDOCK JONES	949-833-8333	4
+1	MORSE INC CPAS		
9	* PADDOCK KENNETH L	949-833-8333	4
15	CPA		
9	* PARKHOMES AMERICA	949-757-1231	8
7	CORP		
3	* RAYMOND JAMES	949-223-0860	8
3	FINANCIAL SERV		
13	* RLOGIC INC	949-794-8915	+1
17	* ROBINSON MONA CPA	949-875-1040	5
10	* SELECT HOUSING	949-261-2273	
78	ASSOCIATES		
7	* SHELLEMER ALGAZE	949-724-8956	+1
8	* SHELLEMER KAMUS	949-724-8956	+1
9	* SPANTEC	949-440-5457	8
15	CONSTRUCTORS INC		
15	* STOUTENBOROUGH	949-855-3991	8
	INC		
+1	* TALLEY&ASSOCIATES	949-223-0660	8
7	* TERRY ARCHITECTS	949-460-7900	7
7	* US CMRC BUR EXPORT	949-660-0144	
7	ADMIN		
19	* US CMRC EXPORT	949-660-1688	4
+1	ASSTNCE CTR		
9	* VICENTI	949-833-1559	8
14	LLOYD&STUTZMAN LLP		
5	* VICENTI	949-833-6880	+1
0	LLOYD&STUTZMAN LLP		
5	3300		
6	3308 XXXX	OO	
6	3320 XXXX	OO	
3	3400 BUILDING		
8	* A O K	949-852-8221	8
8	* A&A GUTTER	949-475-9637	8
8	CLEANING		
+1	* A&A PROFESSIONAL	949-475-9637	8
+1	SERVICES		
9	* ADBOARD DISPLAY	949-852-8944	+1
0	SHOWPLACE		
6	* ALL AUTO INS QUOTE	949-852-9473	+1
6	NWPT&CST MS		
0	* ALL INSURANCE	949-852-9473	7
0	* BODENHOEFER&STAT.	949-851-9676	+1
9	HES ACCTNCTY		
9	* BYTACOM NETWORKS	949-794-9430	+1
0	* C T ENTERPRISES	949-852-0182	8
0	* CAMPBELL KATHLEEN	949-263-1482	+1
9	M DC		
9	* CELLULAR TOUCH INC	949-476-2344	6
0	* COMMON SENSE	949-474-6308	+1
0	INSURANCE SERV		
LN	* COPY CENTER	949-852-1538	
5	* CORNERS JERRY MD	949-833-9222	+1
9	* DENTICA INT	949-250-7317	8
9	* DISABILITY&DNTL INS	949-852-9473	7
9	PLANS		
9	* ECLIPSE MESSENGER	949-263-8077	2
9	SERVICE		
7	* ERNA LATU	949-975-1494	
0	* EULENSTEIN&CO	949-263-8344	9
0	* FARMERS INS AGENT	949-852-9473	
+1	* G W	949-852-0181	8
9	FURGUSON&ASSOCIA-		
9	TES		
7	* GRANDS CHATEAUX	949-794-9450	+1
7	* I H M C	949-852-9171	+1
0	* INVESTMNT REPORTER	949-724-0444	+1
0	THE		
+1	* JONES PAUL	949-251-1999	7
+1	* KENSINGTON REALTY	949-252-9141	9
9	ADVISORS		
0	* KRAUS NICHOLAS J	949-852-9473	3
+1	* LATU ERNA	949-975-1494	
0	* MULLAN	949-852-9111	
0	REALTY&DEVL		
0	* MULLEN JACK	949-852-9111	+1
5	* NEWPORT BAY	949-851-4420	9
5	CLEANERS		
0	* NEWPRT	949-553-8872	8
0	ACCESSORIES&PARTS		
0	* P R I	949-875-0190	+1
0	* PERSIDE INSURANCE	949-852-9474	8
0	* PRDC INC	949-263-8894	8
0	* PROMOTIONAL	949-660-1725	3
8	PRODUCT		
8	* SHOBE CONSTR CO	949-756-1640	
204	* STUKA MARTIN MOOR	949-875-8411	7
8	* SUES TYPING SERVICE	949-852-9771	
8	* SULLIVAN ROBERT	949-475-9637	9
9	* UPGRADEBASE	949-222-0300	9
9	* VENDORBASE	949-222-0808	+1
9	* 4 SOCCER	949-476-2237	+1
9	3400		
+1	3420 * F B A ENGINEERING	949-852-9995	+1
+1	* FREDERICK BROWN	949-852-9995	4
0	ASC		
0	3430 KOSHR Lo Torres	949-263-1308	2
0	3438 COKAS Jim	949-756-0330	8
0	3440 * ACCOUNTING	949-261-0322	8
6	SYSTEMS 2000		
9	* ACE	949-250-0855	4
9	FREEMAN&ASSOCIAT-		
9	ES INC		
6	* CHURCH&CASUALTY	949-852-8558	
0	INSURANCE AG		
+1	* COPYWORKS THE	949-476-2140	+1
0	* NEIGHBORHOOD HOME	949-553-8552	8
+1	LOANS		
4	3500 XXXX	OO	
4	3510 XXXX	OO	
4	* POLADIAN Samuel	OO	9
0	3530 * MINUTE KING MARKET	949-756-1960	6
0	* POLADIAN Samuel	OO	8
0	* 159 BUS	271 RES	80 NEW

MESA DR 92660 NEWPORT BEACH

WEALTH CODE 8 6

X BIRCH SW

2128	• MORIARTY Richard	949-645-5122	9
	• NEWPRT	949-645-2200	+1
	VINEYARDS & WINERY		
2141	• JARVIS Jonathan	OO	0
2148	• BROCKMAN Carla	OO	9
2161	• BATH R D	949-756-9164	
	• BATH Ron	949-756-2171	+1
2181	• CHURCH Lynne	OO	+1
2182	• HORNING M	OO	8

X CYPRESS SW

YUKIO Uylan G 714-754-7403 9

5	1561	• ATKINS Jeff	OO	+1
8	X	RIVERSIDE DR		
8	1621	APARTMENTS		
	51	ADAMS Edric J	714-545-2858	0
		ARMUJO Nancy	714-429-0025	+1
		CALE Dalene	714-751-8183	+1
9	57	CARDENAS Jose	714-241-8746	0
9	49	DIAZ Fred J	714-556-0244	+1
0	20	GARCIA Kevin G	714-556-8265	0
+1		HENNING Steve	714-429-1219	+1
0	11	JOCHEMS Tracy	714-979-2086	0
+1	68	KIM Heuseong	714-556-2238	0
		LUCERO Anthony	714-978-6552	+1
9		MEDINA Todd K	714-751-5582	+1
9	18	MORENO Kristin	714-979-3961	+1
	23	MURRAY Kevin B	714-751-5583	0
	23	MURRAY Nichole	714-556-8531	+1
	29	NINO Luis Francisco	714-708-2048	+1
	64	OKADA Isaku	714-556-1475	0
	40	PEREZ Bernat Roman	714-751-6371	+1
	50	RAMOS Alexandre Roberto	714-979-3488	0
	50	RAMOS Socorro	714-556-1072	0
		• RELATED MANAGEMENT CO	714-444-5999	0
9	27	ROCKNESS Jodi	714-556-5089	0
+1	7	RODRIGUEZ Carmen	714-556-0473	0
	17	SEGURA Valin Rosa	714-751-5885	0
0		TRAVIS Jeffrey A	714-556-5796	0
9	10	VEIT Sylvie	714-979-2088	0
	52	ZINGG Laura	714-546-2481	0
+1	1621	• GOELET Suzanne	OO	9
+1	1691	NEWPORT BAY APTS		
8		ALVARO Nicole	714-850-9920	0
		ARAGON Gil	714-850-1514	0
7		BARRAGAN J	714-435-0359	+1
0		BATEMAN Megan	714-668-1970	+1
0		BEJVAL M	714-641-9618	
+1		BIERREGAARD Richard	714-545-0560	+1
0		BOSSI May	714-434-0421	9
9		• BOWLES SPRING	714-979-2354	0
+1		BRAMLET David	714-549-0647	
		CARNES K	714-754-1454	+1
+1		CASELLA Anthony	714-432-0573	+1
+1		CHISHOLM Jason	714-432-8212	+1
9		CLARK Scott J	714-751-5750	+1
		COLBY Christopher C	714-754-1421	0
		CORREA Thais	714-241-9001	+1
		DECAMP Jack	714-556-0534	+1
7		DISNEY Martin	714-546-0818	9
9		DOAN Bill	714-540-9886	3
9		DRAPER Sandra E	714-751-7655	+1
9		FAIZANI Muhammad	714-957-6547	+1
		GALLARDO Lisa S	714-432-8314	+1
		HAMMERBECK Jerry	714-546-5300	0
		HARRINGTON Richard W	714-540-5709	0
		HEHN Steven B 2D	714-549-3747	+1
7		HUPLIKOVA Radana	714-432-0078	+1
7		JARAMILLO Lara M	714-556-7670	+1
		JENSEN Eric J	714-540-5285	+1
		LANCASTER Edward J	714-979-5282	+1
9		LESLE Georgina	714-557-7071	0
9		LEVING Karen	714-556-3935	+1
9		LONG Brett	714-540-2850	+1
		MACFARLAND Matt	714-434-0647	+1
		MANLEY Kirk	714-662-0431	+1
		MATASSA Ken D	714-957-1654	5
		MCFARLAND Celia	714-557-1182	0
		MIRKOVICH Martina	714-662-5701	+1
		MONDEAU Michael J	714-751-7707	+1
		MORFORD Brian S	714-751-8120	0
		MORRELL Regina	714-546-3437	0
		NASCIMAMTO Weber	714-751-8178	+1
+1		NATAL Marlene	714-434-1745	+1
9		• NEWPORT BAY TERRACE APTS	714-545-4855	9
9		NOMER T	714-545-4232	7
		O Connor Shana	714-429-1288	+1
8		PHAM Tu	714-556-8940	0
+1		PRICE Tim	714-850-0886	9
2		RAMPRASAD Sumant	714-546-5990	0
0		REAGAN John G	714-545-2557	8
+1		RITTER Shannon D	714-708-2508	8
+1		RYAN Michael	714-557-4390	+1
6		SCHNITTGER Jason W	714-540-7458	+1
+1		SHELLEY Marilyn M	714-540-8873	9
		SHEH Hsiu Y	714-545-8057	+1
0		SIM Richard	714-546-2057	0
+1		SIMON Kenneth	714-641-6852	0
+1		SIMONIKOVA Martina	714-546-7267	+1
9		SINGH Harish	714-437-7734	0
0		SMITH Brendon	714-241-8104	0
+1		SMITH Brendon	714-546-8468	+1
+1		STEDILLIE Anthony	714-557-3983	+1
+1		STEDILLIE Kimberly	714-557-3983	+1
9		STOVER Robert	714-966-9271	8
0		TAN Jian Fong	714-424-0745	+1
0		TESCHLER Richard D	714-540-5696	+1
8		TSE Michael	714-966-1565	+1
+1		TUASON A C	714-751-0544	0
7		TUTIAN Brian H	714-751-7935	+1
+1		VANCE Michele M	714-434-0611	0
+1		WILCOX Brian	714-436-0548	8
9		WILCOX Charity J	714-546-3437	0
6		WILSON Christopher R	714-546-2427	+1
+1		WILSON Christopher R	714-546-2202	+1
5	1691	X	IRVINE AV	
6		• 4 BUS	163 RES	77 NEW

ACACIA 92660
NEWPORT BEACH

20241	XXXX	OO	
20250	BUILDING		
	* BIRNBAUM MICHAEL DC	949-851-2225	7
	* CHASIDERAIE INTERNATL	949-724-1204	+1
	* DELARCO SUZUKI&CO	949-222-0616	7
	* DINILUW ANN T DC	949-851-2225	6
	* HITAM CORPORATION	949-250-3090	0
	* INTEGRATE LINK CORP	949-250-0101	9
	* J R A	949-477-8100	+1
	* J R A INTERACTIVE INC	949-851-8751	+1
	* JACKSON FINANCIAL MANAGEMENT	949-553-4000	9
	* JOHN REIS ADVERTISING	949-851-8751	8
	* KING GROUP THE	949-253-0999	8
	* MELLOTT TAMMY N DC	949-851-2225	4
	* MONDEL INC	949-955-1066	+1
	* NEWPRT BEACH YELLOW CAB	949-222-0373	0
	* NISHIDA G PAUL DC	949-851-2225	3
	* OLEA DESIGN STUDIO	949-250-9015	7
	* PARKINSON BEN	949-752-4030	0
	* SCHEURER ARCHITECTS	949-752-4009	2
	* SUNSCOPE INTL	949-553-8300	4
	* TATSUMI ASSOCIATES	949-833-8003	9
	* TATSUMI&PARTNERS INC	949-752-4114	3
	* VOYAGER COMMUNICATIONS	949-223-1102	0
	* VOYAGER GROUP THE	949-223-1102	0
	* WEST WING CORP	949-250-4300	9
20250			
20251	* CWDA VISUAL COMMUNICATIONS	949-251-8985	8
	* I CARGO COM	949-852-2844	+1
	* K G D SYSTEMS	949-660-8969	+1
	* K G D SYSTEMS	949-752-6320	+1
20261	* BABA KENCHI DOS	949-752-6480	4
	* JOSEPH INSURANCE SERVICES	949-855-1955	9
	* TOBIESSEN ERIC	949-251-9515	6
	* TOBIESSEN INS AGNCY	949-251-9373	6
	* TOBIESSEN INSURANCE SERVICES	949-855-1899	+1
	* TORELL CHIROPRACTIC	949-251-9199	
20262	XXXX	OO	
20271	* COUNTRY CLUB DENTISTRY	949-853-0863	9
	* COUNTRY CLUB FAMILY DENTISTRY	949-251-1123	3
	* EURO PACIFIC CAPITAL	949-863-9500	+1
	* PEDERSEN DANIEL L DOS	949-251-1123	9
	* WELLS MICHAEL DOS	949-251-1123	9
20282	XXXX	OO	
20284	XXXX	OO	
20291	XXXX	OO	
20301	* CRAWFORD CHARLES DON ATTY	949-851-5896	+1
	* DAMORE CHIROPRACTIC	949-660-0700	0
	* GEOCARIS JIM ATTY	949-253-8016	+1
	* KOMPA MARK A LAW OFFICES OF	949-250-9500	9
	* MADI GAN Peter	OO	0
	* MEDI TECH SPECIALTY SERV INC	949-477-0562	0
	* MOON IN DR	949-833-8989	0
	* MYERS&ASSOCIATES	949-752-2001	0
20311	* BACK BAY MEDICAL	949-253-1242	+1
	* BLOOM JEFFREY H DR	949-852-1500	+1
	* GAMMILL VICTOR L ATTY	949-833-2062	7
	* HARBOR VIEW FINANCIAL CORP	949-474-0484	9
	* L C A	949-474-1514	+1
	* LAWSON CATHERINE MD	949-852-1500	3
	* OPTION ONE ENGINEERING	949-553-1916	6
	* ROBERTSON GREGORY DR	949-852-1500	+1
20312	XXXX	OO	
20314	XXXX	OO	
20321	* ARCHITECTURAL PRODUCTIONS	949-756-8840	0
	* FOCUS ON HEALTH	949-851-8121	5
	* GREGOR CAROLYN CT REPRTR	949-833-9099	5
	* MACDONALD BRIAN DC	949-833-2071	6
	* MANAGED ASSET COMPANIES	949-251-2400	+1
	* PRECISE REPORTING SERVICE	949-833-9099	5
20322	* GUILTY Mevr	OO	9
	* RODRIGUEZFLORES REYES	949-252-0524	+1
20341	XXXX	OO	
20342	* GUILTY Mevr	OO	9
20351	* HORANEY Shibley	OO	9
20352	* GUILTY Mevr	OO	9
20353	XXXX	OO	
20359	XXXX	OO	
20361	* HURTADO James	OO	9
20362	XXXX	OO	
20373	XXXX	OO	
20375	* HELFRICH Bob	949-833-7872	5
20377	* MILLER Roger	OO	9
20395	XXXX	OO	
20401	* MURRAY Laurie	OO	9
20406	XXXX	OO	
NO #	* H&H AGENCY	949-851-6362	+1
	* 62 BUS	23 RES	18 NEW

420
422
424
426 1/2
X
428
430
431
432
433
434
435
436
438
X
500
501
502
503
504
505
506
506 1/2
507
507 1/2
508
508 1/2
509
510
510 1/2
511
513
514
515
516
516 1/2
517
517 1/2
519 1/2
520
521
600
600 1/2
601
602
603
604
605
606
608
609
610
610 1/2
611
612
613
614
615
616
617
617 1/2
618
618 1/2
619
620
620 1/2
621
X
700
700 1/2
702
703
704
705
705 1/2
706
707
708
709
710
X
811
817
819
X

ACACIA
HUNTBRISTOL SE 92660
NEWPORT BEACH

2002 BUILDING

* A NATIONAL MESSENGR	833-8250	5
* ASLAN ENGINEERING	833-8282	0
* B&W APPRAISAL SERV	833-8787	+0
* CARR DAVE&ASSOCTS	852-9181	
* CHILDS ROBERT D CLU	756-1428	
* COAST RECREATION	553-8065	4
* FINANCL INSIGHTS	851-1887	4
* FLOWLINE ENGRG	752-7545	5
* GENL BINDING CORP	883-1545	3
* IRVINE STATIONERS	752-1113	1
* JULES JEWELS	852-8338	7
* LULUS TRAVEL	476-2080	2
* NATL CORPORATE	756-2006	7
* NAYLOR&SONS CO INC	222-0488	5
* NEWPRT CST MOTORCRS	752-2725	+0
* PAC TANNING SALONS	476-8067	3
* PRO MART INC	757-0858	0
* RICHARDSON EQUIP	752-7801	5

1996-

BRISTOL ST-B

1997

SOURCE: HAINES

BRISTOL SE

92880 CONT.

★ TICKET CONNECTN THE 852-8900
 ★ VANDERPOOL B APPRSL 756-0840 2
 ★ WESTRN SEMICONDUCTR 250-1775
 ★ WESTRN SOFTWARE 250-1775

2002

2002 ★ CARLS JR RESTAURANT 756-8844
 2100 ★ A R C O 756-1731
 ★ SMOG PROS 756-1731 1
 2112 ★ DEL TACO RSTRNT 14 852-1180
 2121 ★ CHEVRON PRODUCTS 756-8740 +6
 ★ NEWPRT BCH CHEVRON 833-8342 4
 ★ NEWPRT BCH CHEVRON 756-8814
 ★ NEWPRT BCH CHEVRON 756-8740
 2152 ★ DOLLAR RENT A CAR 756-1444
 2172 ★ SEA BREEZE KENNELS 756-1010
 2232 ★ BORIS TOM ASCTS INC 756-0881
 ★ BORIS&SLY ASSOCTS 756-0881

1996-

BRISTOL ST-C

1997

SOURCE: HAINES

300 XXXX
 320 ★ ALABASTER 549-7100 +6
 ★ COUNTRY STYLE CLNRS 549-8182 4
 ★ DAVID SALON THE 549-1160 5
 ★ PRO NAILS 540-2282 4
 ★ RUTH CAFE 841-7321 5
 ★ SUB STATION 2 545-8863 3
 ★ TOP SHELF CLEANER 760-7755 5
 325 ★ COUNTRY SIDE INN 549-0300
 ★ COUNTRY SIDE SUITES 549-0300
 ★ LE CHATEAU 549-0300 7
 333 XXXX 00
 355 BUILDING
 ★ ALLISON S COLLECTN 557-7055 2
 ★ AYRES DE YOUNG 540-4200 9
 ★ AYRES GROUP 540-8080 4
 4 ★ BADER VIRGINIA ARTS 862-4488 1
 8 ★ CINDERELLA CAKES 241-8538 1
 1 ★ DE YOUNG CONSTR CO 540-4200
 5 ★ DEYOUNG ROGER 540-4200
 ★ DIAMONDS ETC 557-7088 1
 ★ ESSENCE ENTRTNMNT 979-8833 0
 +6 ★ FRANK H AYRES MNG 540-5857 9
 +6 ★ FRIAR TUX SHOP 556-5500 0
 ★ GLASSICAL DESIGNS 548-0355 3
 3 ★ JASON KENNETH DSGNS 434-2890 5
 +6 ★ MARSYLAS STUDIO 979-5830 0
 1 ★ MON AMIE BRDL&FRML 546-1821 0
 ★ MON AMIE BRIDL&FRML 546-5700 9
 ★ ROLLS ROYCE LIMOS 546-3100 4
 ★ SUN COAST TRAVEL 548-7447 3
 355
 375 BUILDING
 ★ A&C PARTNERS 444-4177 +6
 ★ ADVANCED EURO TECH 540-4411 3
 ★ ALADDIN AUTO REPAIR 862-7471 4
 ★ AUDI SERVICE CENTER 540-4411 5
 ★ AUTOPLEX TRNSMNS 540-6384 3
 ★ B M W SERVICE CTR 540-4411 5
 ★ BENZ&BEAMER 868-0882 1
 3 ★ CA BRAKE WORKS 557-7587 5
 ★ CA COVENTRY 556-8241 +6
 ★ CARDINAL DEVL P CO 557-1834 1
 ★ DR AUTOPLEX 557-0838 4
 ★ FIRST CHCE ATO RPR 545-0218 5
 ★ FOREIGN WORKS THE 979-8830 9
 ★ IMARI 841-5854 5
 ★ JAGUAR INDEP SV 556-8241 +6
 ★ JAGUAR SERVICE CNTR 540-4411 5
 ★ JIFFY LUBE 557-5823 9
 ★ MERCEDES BENZ SV CT 540-4411 5
 ★ NATIONWDE CELLULAR 549-7200 4
 ★ NEWPRT ACCESSORIES 641-8898 0
 ★ PORSCHE SERVICE CTR 540-4411 5
 ★ QUALITY AUTO 444-0804 5
 ★ S A A B SERVICE CTR 540-4411 5
 ★ SADOWICK AUTOMTV 862-3838 5
 ★ SHAMROCK GOLF SHOPS 751-0736 +6
 ★ VOLKSWAGEN SERV CTR 540-4411 5
 ★ VOLVO SERVICE CNTR 540-4411 5
 ★ 4 DAY TIRE STORES 545-5686 8
 375
 1100 OLSON Mildred 437-1147 +6
 OLSON Paul 437-1147 +6
 1330 APARTMENTS
 COONS M 432-9109 +6
 FRANCIS Robin 437-1651 +6

	★ TEMPLE ISAAH	548-8800	
2455	XXXX	00	
2828	★ BERG Danny	642-2054	
2834	XXXX	00	
2842	★ FREIBERG Gustav	650-5070	0
2900	PAQUETTE R E	642-2228	
2908	HYDE Daniel D	631-6280	0
2916	BRINK Ed	646-5301	5
3100	★ IRVINE PRIME	756-0121	
	★ LEONARDS J GOLF SHP	852-8689	9
	★ NEWPRT BCH GLF CRSE	852-8681	
	★ TEA ROOM NEWPRT BCH	756-0121	0
3300 BUILDING		
	★ ACCOUNTING ASSOCTS	852-8481	+6
	★ AMER DATAMED	642-0100	+6
	★ ASHLEY THOMAS R	474-6005	4
	★ BOARDWALK FNCL CORP	756-0950	1
	★ BONNET KAY E	833-9333	4
	★ BUSINESS OF TRAVEL	833-5071	4
	★ CAPITAL ALLIANCE	852-1050	+6
	★ CAPLIFE INC	852-1050	4
	CARPENTER Dennis E	863-0440	
	★ CARPENTER&ASSOCTS	863-0440	
	★ CARPENTER&SPENCER	863-0440	
	★ CORT DATA	752-2678	+6
	★ DAHL TAYLOR&ASSOCTS	756-8654	3

CONT.	IRVINE AV	92660 CONT.	IR
5 1	★ DARLING J P&ASSOCTS	756-8640	
6 1	★ DECORNA DIANE M CPA	975-1040	5
6 1	★ ENTERPRISE RECONSTR	756-9098	4
3 1	★ ESTEY HOOVER INC	756-8501	
9 4	★ GARMAN RICH D&ASC	975-1040	3
11 1	★ GRANT INVST CORP	756-0740	9
2 5	★ HENNEN PATRICIA CPA	833-9333	0
9 3	★ HUMAN RSRC ADVNTGE	476-5000	5
9 3	★ IISA INC	757-1231	4
4 2	★ IMPAC INTGRTD SYS	724-1579	0
1 1	★ J P DARLING&ASSOCTS	756-8640	
1 1	★ KLARIN&ASC CPAS	833-1171	5
5 +6	★ KUO BENJAMIN Y	833-9333	4
5 +6	★ LINDORA MED CLINIC	756-8050	
6 5	★ M R G INTERNATIONAL	476-8252	+6
6 5	★ MADSEN KNEPPERS&ASC	752-5946	+6
4 1	★ MARTIN PADDOCK INC	833-9333	0
4 1	★ MARTIN&ROBINSON CPA	975-1040	3
6 5	★ N C R MICROELCTRNCS	474-7085	0
6 5	★ N I K AMERICA INC	975-1088	9
4 1	★ NEWPRT LNDSCP SYS	251-1454	5
4 1	★ PADDOCK KENNETH L	833-9333	4
4 1	★ PROFSNL SPORT IMAGS	474-5501	1
4 1	★ R&B REALTY GROUP	250-8064	4
4 1	★ REISS JOHN ADVRTSG	851-8751	4
4 1	★ ROBINSON MONA CPA	975-1040	5
4 1	★ SELECT HSHG ASSOCTS	281-2273	9
4 1	★ SOFTWARE RSCH&DVLP	955-0194	5
2 1	★ SPENCER ROBERTS&ASC	660-0220	+6
2 1	★ TITAN VALUE EQUITY	660-0904	+6
2 1	★ TRANSWORLD SYST INC	250-4575	8
6 +6	★ US CMRC EXPORT ADM	660-0144	9
6 +6	★ US CMRC TRADE COML	660-1688	4
1 3	★ VANGUARD FNCL GROUP	852-1005	4
1 3	★ VIKING INTL RL EST	250-0202	3
1 2	★ WARTHER&ASSOC	476-5000	5
3300		
3308	XXXX	00	
3320	XXXX	00	
3400 BUILDING		
3 1	★ A O K CRTFD APPRSRS	852-8221	1
3 1	★ A P INC	756-8640	
3 1	★ ABUNDANT LIFE	852-9803	+6
3 1	★ ACT GRAPHICS	252-8496	5
3 1	★ ALL AUTO INS QUOTE	852-9473	+6
3 1	★ APPROVED APPRAISAL	757-1466	0
3 1	★ CELLULAR TOUCH INC	476-2244	+6
3 1	★ CHESS CENTER THE	474-8809	+6
3 1	★ COPY CENTER	852-1538	
3 1	★ DINERS EXPRESS	955-3683	2
3 1	★ ECLIPSE MESSENGER	263-8077	2
3 1	★ ERNA LATU	975-1494	9
3 1	★ FARMERS INS AGENCY	852-9473	
3 1	★ FARMERS INS AGENT	852-9473	
3 1	★ FERGUSON G W&ASCTS	852-0181	+6
3 1	★ FROBOESE RLTY ADVSR	660-1945	
3 1	★ JACKSON JAMES	851-1980	5
3 1	★ KRAUS NICHOLAS J	852-9473	3
3 1	★ LATU ERNA	975-1494	9
3 1	★ MULLAN REALTY&DEVLP	852-9111	
3 1	★ MULLEN JACK	852-9111	
3 1	★ NEWPRT BAY CLEANERS	851-8420	2
3 1	★ P R D C INC	263-8894	5
3 1	★ PAC VIDEO WEST	252-8338	4
3 1	★ PARAGON SOFTWARE	476-8084	4
3 1	★ PAYNE FISHER ASSOCS	251-0212	2
3 1	★ PROMOTIONAL PRODUCT	660-1725	3
3 1	★ S&M OFFICE CLNG SRV	474-8809	+6
3 1	★ SHOE CONSTR CO	756-1840	
3 1	★ SUES TYPING SERVICE	852-9771	8
3 1	★ SUPERIOR INFO SERVS	263-8344	3
3 1	★ THOMAS BRAD	852-8022	
3 1	★ THOMAS BRADD	660-6151	+6
3 1	★ WAGNER WM O ATTY	756-1322	5
3400		
3420	★ FREDERICK BROWN ASC	852-9996	4
3420	★ LIGHTING&POWER SYST	250-4545	0
3420	★ WEST CST CONTROLS	833-2922	+6
3430	KOSHI Lo Torres	263-1308	2
3432	XXXX	00	
3434	XXXX	00	
3438	COKAS Jim	756-0330	
3440	★ ACE FREEMAN&ASSOC	250-0855	4
3440	★ BONHAM&ASSOCIATES	752-2827	0
3440	★ CHURCH&CASUALTY INS	852-8558	8
3440	★ J R LEASSOCIATES	252-1286	4
3500	XXXX	00	
3510	XXXX	00	
3520	WITRON Francisca	833-8132	+6
3530	★ MINUTE KING MARKET	756-1960	+6
3530	★ MINUTE KING MARKET	756-1907	+6
NO #	★ HICKORY FARMS OF OH	642-4302	5
★	151 BUS 201 RES	35 NEW	

MESA DR 92660 NEWPORT BEACH

WEALTH CODE 9.0

2128	XXXX	00	
2148	XXXX	00	
2161	BATH R Darrell	756-9164	
2181	* SOUTHRN CALIF INTR	852-1111	
2182	* HORNING Kristy	548-5758	5
2242	XXXX	00	

1961	WOLFF Fred G	548-1200	
1962	BROWN Harry M	548-6708	
1981	VISTA DEL MESA APTS		
	AGUILAR Michael R	754-1718	+6
	ALTER Ben	549-3675	+6
	ARCHER Margaret A	662-1109	+6
	BABCOCK Shreve	545-4313	3
	BARVA Phillip	546-7818	4
	BEJVAL M	641-9618	1
	BRAMLET David	549-0647	
	BRENNAN Brian	556-9534	
	BRENNAN Ema	556-9534	
	CAPONETTO Beth	434-7276	
	CAPONETTO Joseph	434-7276	
	CATRON Richard L	966-9098	9
	CHIHABI Sarmad	444-4672	+6
	CONKEY P	957-1156	+6
	COVI L	556-8513	4
	DOAN Bill	540-9888	3
	FELDMER John G	444-0626	5
	FRANCE Van A	546-5940	
	GRANT Devon	549-3368	+6
	HADINOTO R	444-3995	+6
	HANCOCK Matthew	754-6978	5
	HAZELEGER N	979-9804	5
	HOWARD B J	545-4211	+6
	JOHNSON Greg	545-7475	5
	LABADIE Ray	241-8429	+6
	MATASSA Ken D	957-1654	5
	MOSELEY Grant	540-7160	+6
	NICHOLLS David	957-4024	9
	OLEARY David	556-8513	4
	PIKUL B	545-7316	+6
	PRADO Frank	241-9114	5
	PRICE T	444-1322	5
	SMITH Terry	557-5027	+6
	THORSON Jon	557-8222	9
	VILLARIANO Gina	540-6906	+6
	* VISTA DEL MESA	545-4855	

MESA DR	82707 CONT.
WHITNEY Joe	662-5454 1
WOKURKA Jeffrey	556-5232 +6
1001	
★ 3 BUS	73 RES 28 NEW

ACACIA 92660 NEWPORT BEACH			
20241	XXXX	OO	
20250	BUILDING		
	★ ADDIS MARKLE INC	553-2200	3
	★ BIOMED EQUITY INC	553-0949	4
	★ BUSINESS EDGE	476-7551	5
	★ CAMCO CONST CO	250-3001	1
	★ CONSENSUS TCHNLGY	261-0780	2
	★ DELARCO SUZUKI&CO	222-0210	2
	★ DINHLUU ANN T DC	851-2225	+6
	★ GENL TIRE INC	251-9422	3
	★ GIANGIULIO JACK DC	851-2225	+6
	★ MELLOTT TAMMY H DC	851-2225	4
	★ NISHIDA G PAUL DC	851-2225	3
	★ O Z ARCHITECTS	252-9390	5
	★ SCHEURER ARCHITECTS	752-4009	2
	★ SUNSCOPE INTERNATL	553-8300	4
	★ TATSUMI&PARTNERS	752-4114	3
	★ WAVEX INC	724-9283	5
	★ YOZYA DEVL P INC	250-7075	2
	★ ZIEBELL DON	252-9390	4
20250			
20251	★ K G D SYSTEMS	660-8909	9
	★ K G D SYSTEMS	752-6320	5
	★ KELTER THORNER INS	263-1300	4
	★ LOST&FOUND	261-2335	+6
	★ PRUDENTIAL LAB	261-1442	+6
20281	★ ALFORD INSURANCE SV	955-0855	5
	★ BABA KENICHI DDS	752-6480	4
	★ FARMERS INS	252-1081	+6
	★ KENITZER Larry	252-1081	+6
	★ SPECIALIZED MKTG	833-0178	2
	★ TOBIESSEN ERIC	261-9515	+6
	★ TOBIESSEN INS AGNCY	261-9373	+6
	★ TORELL CHIROPRACTIC	261-9199	9
	★ WACHMAN DENISE DC	261-9199	
	★ WACHMAN WILLIAM	261-9199	
20262	XXXX	OO	
20271	★ BOWTELL M DDS	261-1123	5
	★ BUNNETT ROBT P ATTY	852-2360	5
	★ COUNTRY CLB DNTSTRY	261-1123	3
	★ DAVIDSON JAMES ATTY	852-0622	3
	★ OVERSEAS INVST BRKR	852-2320	5
	★ PEDERSEN DANIEL DDS	261-1123	3
	★ PEDERSEN&ASSOCS	261-1755	2
	★ ROCCO VALERIE ATTY	553-1551	5
	★ WELLS MICHAEL DDS	261-1123	+6
20282	CANO Martin	853-0813	5
20284	XXXX	OO	
20291	XXXX	OO	
20292	XXXX	OO	
20301	★ D AMORE CHIOPRTC	660-0700	4
	★ DAMORE CHIOPRACTIC	660-0700	4
	★ FRUCHBOM PAUL	851-1954	+6
	★ LAGUNA LANDMARK INC	724-9036	4
	★ MORTGAGE STORE FNCL	975-1011	5
	★ P F REALTY FINANCE	851-1954	+6
	★ PAC LANDMARK DEVL P	724-9800	9
	★ PAC PAVERS	724-0500	+6
	★ PRINCE LAW CORP	724-9800	+6
20311	★ GEIL CATHERINE MD	852-1500	3
	JUNG Young H	756-8840	+6
	★ LAWSON CATHERINE MD	852-1500	3
	★ LAWSON CATHERINE MD	831-0616	3
	★ OPTION 1 ENGRG	553-1918	+6
	★ ROBERTSON GREGORY	852-1500	+6
	★ SAINTERNE PHILIP MD	263-1242	5
	★ SPECIAL EVENTS MKTG	852-9827	4
20312	HERNANDEZ Omar	553-8507	5
20314	XXXX	OO	
20321	★ BATCHELLER L E CO	250-0464	9
	★ CLARK BROKERAGE	833-8330	5
	★ COOKSON JOHN A CO	833-3804	2
	★ FOCUS ON HEALTH	851-8121	5
	GREGOR Carolyn	833-9099	5
	★ JOHN A COOKSON CO	833-3804	2
	★ MACDONALD BRIAN DC	833-2071	+6
	★ METRO CELLULAR RNTL	757-0400	0
	★ OMEGA BUSINESS SLS	852-1143	9
	★ PRECISE REPORTNG SV	833-9099	5
20322	XXXX	OO	
20341	XXXX	OO	
20342	XXXX	OO	
20351	★ DASHERS INSURANCE	851-1558	+6
20352	XXXX	OO	
20353	XXXX	OO	
20359	XXXX	OO	
20361	KUEHNER Richard	852-9536	
20362	XXXX	OO	
20371	XXXX	OO	
20373	XXXX	OO	
20375	HELFRICH Bob	833-7872	5
20377	XXXX	OO	
20395	XXXX	OO	
20401	★ SOUTH CST EQUIP SRV	851-1891	5
20402	XXXX	OO	
20406	XXXX	OO	
NO #	★ YELL AA CAB	222-9000	3
NO #	★ YELLO AA CAB	222-9000	
NO #	★ YELLOW AA CAB	222-9000	
	★ 71 BUS	26 RES	18 NEW

BRISTOL SE 92660 NEWPORT BEACH

2112	*DEL TACO RSTRNT 14	852-1180	6
2121	*EXXON PRODUCTS	756-9740	5
	*NEWPRT BCH EXXON	756-9740	5
	*NEWPRT BCH EXXON	756-8814	5
2172	*SEA BREEZE KENNELS	756-1016	5
	* 5 BUS	0 RES	0 NEW

280	*DEL TACO REST 171	546-0587	
290	*DENNY'S RESTAURANT	556-3072	
325	*COUNTRY INN BY AYRE	549-0300	
	*COUNTRY SIDE INN	549-0300	
	*LE CHATEAU	549-0300	7
	*NEWPRT BCH CNTRY SD	549-0300	7
333	*FISCHER MARK OD	557-8066	0
355	BUILDING		
	*A PRIVATE IMAGE SLN	546-6500	0
	*AYRES DE YOUNG	540-4200	9
	*BADER VIRGINIA ARTS	662-4488	+1
	*CINDERELLA CAKES	241-9536	+1
	*DE YOUNG CONSTR CO	540-4200	
	*DEYOUNG ROGER	540-4200	
	*DIAMONDS ETC	557-7066	+1
	*ESSENCE ENTRTMNT	979-8933	0
	*FINGERS SALON	546-6500	0
	*FLORAL DESIGN CNTR	434-2890	+1
	*FRANK H AYRES CONST	540-6060	9
	*FRANK H AYRES MNG	540-5857	9
	*FRIAR TUX SHOP	556-5500	0
	*MARSYLAS STUDIO	979-5930	0
	*MON AMIE BRDL&FRML	546-1821	0
	*MON AMIE BRIDL&FRML	546-5700	9
	*ORANGE CO WEDDING	557-6695	0
	*PERSONAL FLR WEDDNG	557-7055	0
	*PRIVATE IMAGE	546-6500	0
	*UNITO CARPET	546-9000	+1
355			
375	BUILDING		
	*ABIGAILS CSTM CTRNG	549-3319	+1
	*BENZ&BEAMER	668-0882	+1
	*BERINGER WNDW TINTG	966-1511	+1
	*BRAKE EXPRESS	540-3618	9
	*CARDINAL DEVL CO	557-1934	+1
	*DAO AUDIO&ALARMS	545-0947	0
	*DIAL PIZZA EXPRESS	545-2200	9
	*DIVERSFD TELECOM	540-3155	0
	*DIVERSFD TELECOM	587-0312	+1
	*EUROPE IMPORTS	557-7557	9
	*FOREIGN WORKS THE	979-6630	9
	*JIFFY LUBE	557-5823	9
	*KEN SUSHI	641-9888	0
	*MULTISTATE TRANS	540-6384	9
	*NEWPRT ACCESSORIES	641-6998	0
	*POSITIVE TINTS	556-4801	0
	*POZITIVE TINTZ	556-4801	
	*PRIORITY AUTO CARE	662-3838	0
	*SOUPOR SANDWICHES	549-3319	9
	*SOUTHWEST LSNG&RNTL	631-4488	9
	*SOUTHWEST LSNG&RNTL	966-2006	9
	*TECH FINISH	662-5449	9
	*TINTZ	556-4801	0
	*40AY TIRE STORES	545-5666	8
375			
1275	XXXX	00	
1512	*CA RV&TRUCK REPAIR	754-6150	+1

2401	*HARBOR CHRISTIAN CH	645-5781
	*TEMPLE ISAIAH	548-6900
2455	XXXX	00
2826	BERG Danny	642-2054 5
2834	XXXX	00
2842	FREIBERG Gustav	650-5070 0
2900	PAQUETTE R E	642-2228
2908	HYDE Daniel D	631-6280 0
3100	*IRVINE PRIME	756-0121 6
	*LEONARDS J GOLF SHP	852-8689 9
	*NEWPRT BCH GLF CRSE	852-8681 5
	*TEA ROOM NEWPRT BCH	756-0121 0
3300	BUILDING	
	*ADIBOSS CONSTR CORP	756-1473 0
	*AMER COMMERCE CNTRS	261-1635 0
	*AUER ALBERT J&ASCTS	756-0690 5
	*AUTOWEST FNCL GROUP	474-8534 +1
	*BOARDWALK FNCL CORP	756-0950 +1
	*BOBBARA CHARTERS	756-0740 9
	*CA PIT STOP	955-2420 +1
	*COMRCE CENTER AMER	756-0600 7
	*DARLING J P&ASSOCTS	756-8640 5

33	9	IRVINE AV	92660 CONT	IRV
61		*EMERALD YACHT SHIP	553-0695 0	
		*EQUICOR GROUP SALES	474-7006 0	4790
		*ESTEY HOOVER INC	756-8501 5	484
97		*FRANKLIN LIFE INS	474-4248 +1	
88	8	*GAURDSMARK INC	252-8235 +1	485
88	8	*GRANT BUILDING CO	756-0600 5	
70	7	*GRANT INVST CORP	756-0740 9	4840
10		*HARBOUR FUNDING	261-0266 8	
		*HENNEN PATRICIA CPA	833-9333 0	
		*IMPAC INTGRD SYS	724-1579 0	
		*IMPACT DEVLPA&INVST	660-8900 +1	
21	8	*INTERCORP RESOURCES	833-9503 +1	
23	+1	*J P DARLING&ASSOCTS	756-8640 5	
05	+1	*JAMES R GRPHC DSGN	852-8447 0	
92		*LINDORA MED CLINIC	756-8050 5	
53		*MARTIN PADDOCK INC	833-9333 0	
35	6	*N C R MICROELCTRNCS	474-7095 0	
31	6	*NAKATANI REAL EST	975-1068 9	
71	7	*PARCO DEVELOPMENT	955-0900 +1	
20		*PROFILE FNCL SV INC	955-2527 0	
92		*PROFSNL SPORT IMAGS	474-5501 +1	
		*SCHEIBEL DYER ASSOC	756-1586 5	
02	+1	*SELECT HSN&ASSOCTS	261-2273 9	
11	3	*STOP BRAKE SHOPS	863-9444 +1	
96	+1	*STROCK ARCHITECTS	756-1467 5	
10	+1	*TRANSWORLD SYST INC	250-4575 8	
92	0	*TRENARY INS SERVICE	474-2150 +1	
		*TUSTIN FRWY CMRC CT	756-0600 8	
34		*US CMRC EXPORT ADM	660-0144 9	4840
90	6	*VANDEVORT&ASSOCTS	852-1001 +1	484
01	0	*VANFOSSEN ARCHITECT	250-4300 9	
		*WORLD WIDE CLASSICS	553-8400 0	
		3300		
		3308	XXXX	00
76		3320	XXXX	00
51		3400	BUILDING	
58	2		*A COMPU SEC SV DPNT	261-1111 9
04			*A S K	852-8221 +1
			*APPRAISALS	757-0931 0
61	+1		*APPROVED APPRAISAL	757-1466 0
32			*ARCHITECTURAL PRODS	756-8840 5
			*BEACON FNCL GROUP	852-9966 5
02	+1		*CA READING ASSN	852-1643 5
			*CA RIGHT HSN&CMPGN	852-0523 +1
51	+1		*CHURCHILL PRPTY	852-0999 6
51	+1		*COPY CENTER	852-1538 5
			*ERNA LATU	975-1494 9
95			*EUROPEAN SPECIALTY	756-2569 9
95			*FARMERS INS	756-8007 6
32	+1		*FINANCL APPRSL SERV	756-1295 0
			*FINANCL PLANNERS	756-8969 6
			*FROBOESE RLTY ADVSR	660-1875 +1
52			*FROBOESE WAYNE MAI	660-1945 0
			*HEFNER COMRCL RE	251-1564 +1
70			*JONGEWARD DANL MFCC	852-0646 7
91	+1		*JUNG YOUNG H ASID	731-6488 6
			*LATU ERNA	975-1494 9
			*MARKETING DECISIONS	756-8244 5
43			*MEYER RICH	557-2155 2
			*MULLAN REALTY&DEVL	852-9111
			*MULLEN JACK	852-9111
77			*NATL TAX ADVOCATES	646-9251 +1
			*NICHOLS&ASSOCIATES	833-0540 0
			*PAC TERRAIN LNDSCP	660-7085 +1
			*PEACE POLITICS	852-1321 +1
43			*PEGASUS PRODUCTIONS	852-1191 6
07	+1		*RICHTER ROBERT CPA	724-8506 +1
70			*RILEYS CUSTOM CBNTS	756-1667 5
			*SEVILLE LIVERY INC	252-0700 +1
56			*SHOBE CONSTR CO	852-9940 9
			*SHOBE CONSTR CO	756-1640 6
98			*STOLL REAL ESTATE	250-5888 +1
70	+1		*SUES TYPING SERVICE	852-9771 8
			*THOMAS BRAD	852-8022 6
			*THOMAS BRADD	852-8067 +1
67	0		*TOWER&TOWER ENTPRS	851-8621 +1
			*WOODCO INVESTMENT	756-8557 6
		3400		
28		3420	*BROWN FREDERICK ASC	852-9995 5
25			*F C ORANGE CO SOCCR	251-1442 +1
69	4		*INNER SPACE CONSTR	756-0501 8
76	2		*LIGHTING&POWER SYST	250-4545 0
42			*LUMEN ELECTRIC	756-0501 0
27	5		*TELWEST CMNCTNS INC	833-2188 +1
		3430	XXXX	00
		3432	XXXX	00
15		3434	XXXX	00
61		3438	COKAS Jim	756-0330 5
		3440	*A P I ADVANCD IDEAS	474-2214 +1
			*BEE PAULA DESIGN	261-2765 9
			*BONHAM&ASSOCIATES	752-2827 0
57	7		*CHURCH&CASUALTY INS	852-8558 8
59			*D E G	756-0935
59	+1		*DANE ENGINEERING	756-0935
78			*DESIGN ENGRG GROUP	756-0935
			*OWEN CONSULTING	756-0935 0
50	+1		*P P N I	474-2214 +1
88		3500	XXXX	00
55	8	3510	*ALAMO RENT A CAR	852-0403 9
			*TRANS RENT A CAR	852-0403 8
		3520	*APELES Florentino C	474-7977 9
			*U S A RENT A CAR	660-7242 +1
05			*U S A RENT A CAR	660-7112 +1
		3530	*MINUTE KING MARKETS	756-1960 6
			* 156 BUS 216 RES	60 NEW

MESA DR 92660 NEWPORT BEACH

2128	XXXX	00
2148	XXXX	00
2182	XXXX	00
2242	XXXX	00
2262	EL MORE Lester P	631-1237

1561		
1562	BROWN Harry M	548-6706
1575	★COMPUTERS PLUS	662-6996 8
	★KNIT N STITCH	545-3377
1601	XXXX	00
1623	MCDONALD Robt	642-1986
1691	VISTA DEL MESA APTS	
	ARMIJO Gregory	546-3334 +1
	BEJVAL M	641-9618 +1
	BIDGOOD T	966-2799 +1
	BILOTTA David J	850-1447 +1
	BRAMLET David	549-0647 4
	BUTLER Molly	556-4338 7
	CALANDRO Keith	979-7919 9
	CATRON Richard L	966-9098 9
	CAUSGROVE Alex	957-1848 +1
	CHOAT Bill	641-7506 +1
	CLARK Kelly	956-6548 +1
	CLARK Leslie	549-4264 +1
	CLARK Steve	956-6648 +1
3J	COSTIN G G	556-4338
	COSTIN Glen G	641-6625 7
	CULBERT Martin	549-7131 7
	CULLEN Marilyn	966-1649 8
	CUNDALL Herman	549-3969 +1
	DALTON Dawn M	545-4024 8
	DEDDENS Elise	540-3154
	DEDDENS Mark	540-3154 0
	DOMBROWSKI Tom	557-7871 +1
	ECKLUND Steve	546-6332 +1
	EVANS D A	751-0223 +1
	FOURNIER Douglas	754-6815 +1
10R	FRANCE Van A	546-5940
	GLEASON Cindy	557-2479 +1
	GOLDAMMER Don	662-2924 8
	GOMEZ Dora	545-7245 0
	GRAY Eily A	545-0144 9
	GRAY Ginger	966-6354 +1
	GUTIEREZ Gloria	549-5832 +1
	HOOVER Perri	557-6034 9
	HUSAIN Shahid	549-4180 0
	JOHNSON John	966-8434 +1
	KISHORE Nawal	979-3310 9
	KOEGBOEHN Kristen	432-8839 +1
	LANDMAN L	241-0441 4
	LESKO John	557-2277 7

MESA DR

92707 CONT..

*LIATI SYSTEMS INC 668-1717 +1
 MANZANERA Fernando 434-1536 +1
 MARTINEZ Angela 557-0514 0
 MORI Rick 641-6893 0
 NICHOLLS David 957-4024 9
 REHM Chip 556-6530
 REHM Chris 556-6530
 RINGGENBERG Paul 545-5803
 RINGGENBERG Sandra 545-5803 +1
 RINNERT Steve 754-6734 0
 ROSE Pat 432-8490 7
 RUBEL James L 966-2396 0
 SAKURAI S R 434-1531 +1
 SANCHEZ Kevin 540-9076 +1
 SANVICENTE J M 557-2093 6
 SEVERANCE Betsy 957-6192 0
 SLEZINGR Anna 662-3193
 SLEZINGR Ivan 662-3193
 SMITH Jamie 641-1760 9
 SNYDER T 850-0547 3
 SNYDER Tim 668-9109
 SNYDER Wendy 668-9109 +1
 STANLEY Clint 545-7381 0
 SUN Jianjun 641-9827 +1
 THORSON Jon 557-8222 9
 *VISTA DEL MESA 545-4855
 VOLZ David B 641-1032 6
 WEINER Richard 434-3846 +1
 WHITE K 966-5311 +1
 WHITNEY Joe 662-5454 +1
 WILLIS Craig 545-7248
 WILLIS Pam 545-7248
 WOODS Nathan J 549-8069 +1
 YAMAZAKI Katsuji 850-9229 +1
 ZAMAN Danny 556-3051 0
 ZEBALLOS Felix 641-1553 +1

1691

1761 XXXX 00
 2011 HORNE E L 756-9275 5
 2041 XXXX 00
 2061 XXXX 00
 2128 XXXX 00
 2140 XXXX 00
 2161 BATH Darrell A 756-9164 6
 BATH R Darrell 261-5575 9

ACACIA 92707
SANTA ANA

20241 XXXX 00
 20250 *CAMCO CONST CO 250-3001 +1
 20251 *AMER BLDG&CONTR INS 261-0705
 *AMER BLDG&CONTR INS 540-5588 +1
 *ASSOCTD AGENCIES CA 261-0705
 *K G D SYSTEMS 660-8969 9
 *MILUM&ASSOCIATES 261-0705 9
 *PINNACLE INSURANCE 261-0705 9
 *STALZER SUSAN M MD 975-0742 9
 *TYLER PATRICIA MD 975-0636 9
 20261 *ACKERMAN JACK T DDS 261-1123 8
 *ANDREWS JACK W DDS 261-1123
 *BURNETT MARJORIE 474-9101 9
 *COOPER MICHAEL DDS 261-1123
 *COUNTRY CLUB DNSTRY 261-1123
 *FAMILY CARE CLINIC 474-9101 8
 *LANDIS DARLENE DR 251-9049 +1
 *MARSHALL ROMAIN INC 756-0806 8
 *PEDERSEN DANIEL DDS 261-1123 8
 *TORELL CHIRO INC 261-9199 9
 *WELCOME MICHAEL DDS 261-1123 +1
 20262 XXXX 00
 20271 *UNITD WESTERN MRTG 250-4440 8
 20282 XXXX 00
 20284 XXXX 00
 20291 XXXX 00
 20292 XXXX 00
 20301 *BROWN BRIAN M ATTY 756-0100 +1
 *CROWELL DAVID DVL 724-9500 9
 *NEWPT SECURITY SRV 756-9400 0
 *PAC LANDMARK DEVL 724-9600 9
 *SIEGEL&WILLIE ATTY 756-0100 0
 20311 *ACT HLTH&FTNSS CLNC 833-8680 +1
 *BACKBAY MEDICAL 250-4244 0
 *DAVIS ROBERT M MD 250-4244 0
 *DEMILLE HEALEY RCI 756-2112 9
 *NEWPT HRBR BLDRS 251-1232 +1
 *OBRYAN SMITH INVST 833-7757 +1
 *ROBERTSON G A MD 548-3088 +1
 *SAINTERNE PHILIP MD 250-4244 0
 *VASQUEZ A REAL EST 558-3766 +1
 20312 *KIMBALL RICHARD DR 852-8349 0
 20312 1/2 FABRE J 833-2191 +1
 20314 XXXX 00
 20321..... BUILDING
 *ADVANTAGE MRKTG GRP 724-1068 9
 *BATCHELLER L E CO 250-0464 9
 *BEACH SHEET USA 833-9433 +1
 *EVANS INTR ENVRN 660-0123 0
 *FOCUS ON HEALTH 851-8228 0
 *LAWLER KIM PT 851-8228 0
 *LAZERCOMM 724-0770 9
 *METRO CELLULAR RNTL 757-0400 0
 *OMEGA BUSINESS SLS 852-1143 9
 *PRISCOMM 724-0770 9
 *RICHARDS ANN PT 851-8228 0
 *STORAGE DIMENSIONS 251-9076 +1
 *THERM O BAG CO 756-1997 0
 *WETZLER GAIL PT 851-8228 0

20321

20341 XXXX 00
 20342 XXXX 00
 20352 SABATA Darlene 833-9225
 SABATA Yan 833-9225 +1
 20353 XXXX 00
 20359 XXXX 00
 20361 KUEHNER Richard 852-9536 5
 20362 XXXX 00
 20371 XXXX 00
 20373 *BOST WNDW CLNG INC 251-1176 +1
 20375 *BEISELS 756-1140 5
 20377 XXXX 00
 20395 *CHARLES P LANDSCAPE 852-8491 9
 20401 *DEVINE PRPRYS INC 852-9125 7
 20402 XXXX 00
 20406 XXXX 00
 * 54 BUS 20 RES 15 NEW

	RAMCOM INC	553-0701	
	REPUBLIC RESOURCES	955-3440	3
	REBACON R ABASCTB	955-1844	+5
	URBAN PAC RLTY SYS	955-3432	+5
	WHEN CHRISTOPHER	851-2211	2

1400

1420	MCHUGH MICHAEL S	752-9404	2
1550	XXXX	00	
1800	XXXX	00	
1905	XXXX	00	
2072	PALMADRES LIQUOR	754-8888	+5
2082	AUTOMOTIVE CNBLTS	754-8532	+5

	BRISTOL N	92000 CONT.
	WATKINS LEASING CO	754-8532 +5
2112	DEL TACO REST # 14	979-0000
2121	EXXON PRODUCTS SS	754-8740 +5
	NEWPT BCH EXXON	754-8740 +5
	NEWPT BCH EXXON	754-8740 +5
2172	SEA BREEZE KENNELS	754-1017 +5
	SEA BREEZE KENNELS	754-1018 +5
2300	FIVE G HAIR SALON	754-0790 +5
	* 36 BUS	5 RES
		17 NEW

270	URBAN GROUP INC	907-4238
280	DEL PACO REST & 171	548-0887
290	DEWINS REST	558-3072
290	FLOWERDALE WARE	754-0001
299	XXXX	00
299	ASSET MANAGEMENT	852-0246
299	GARRETTSON ROBERT A	852-0300

548-3357 +5	2575	XXXX	00
650-2282 +5	2826	BERG DANNY	642-2054 +5
	2834	XXXX	00
	2842	WICKER SHERMAN T	645-0438 6
	2900	HARRISON S E	642-2228 6
		PAQUETTE R E	642-2228 7
	2908	MEINHARDT GEO W	549-1477
	2916	XXXX	00
	3100	IRVINE PRIME	852-8897 +5
		JOHN LEONARDS GOLF	852-8889 +5
		NEWPT BICH GLF CRSE	852-8881 +5
	3300	BUILDING	
		ACCOMPLISHED PRSHNL	756-1580 +5
		ASSOCTD LEGAL SERVY	756-8081 +5
		ASSOCTD SPECIALTIES	756-8277 +5
		AUER ALBERT JASCTS	756-0892 +5
		AUER ALBERT JASCTS	756-0890 +5
		B C S BOEING CMPTR	756-0802 +5
		BEVERLY THOMPSON	852-8230 +5
		BOEING CMPTR SRV CO	986-2727 2
		BOEING COMPUTER SRV	756-0902 +5
		BONNER RICHARD ATTY	756-1740 +5
		BUSINESS TRVL NTRWK	756-0866 +5
		BUSINESS&PLSR TRAVL	756-0866 +5
		CARRISCALI AL W	756-1564 +5
		CHURCH RICHARD A	756-0894 +5
		CLEARY KENRY V ATTY	756-1757 +5
		CONSULT MICROPHICS	549-8440 +5
		CROSSBY THOS JR ATTY	752-8266 +5
		DARLING J P&ASSOCTS	756-8640 +5
		DIAL AMER MKTG INC	756-1550 +5
		ESTEE HOOVER INC	756-8501 +5
		GAREY MICHAEL ATTY	756-1740 +5
		GAREY&BOWNER ATTY	752-8266 +5
		GLOBAL ADVENTURES	756-8217 +5
		GRANT BUILDING CO	756-0800 +5
		HITTNER B J ATTY	756-1757 +5
		INTEGRATED INC	756-0850 +5
		J P DARLING&ASSOCTS	756-8640 +5
		KIMMEL HERMAN&ASCTS	852-8616 +5
		LINDORA MEDICAL CLNIC	756-8050 +5
		MAKMER WENDY L	756-8707 +5
		MASNER JULIE S	756-8566 +5
		MASNER JULIE S	756-1563 +5
		MOLECULAR SYS CORP	862-0746 4
		PLANNED ENRGY RYST	549-3555 3
		ROCKWELL INTL	833-4800 4
		SCHIEBEL DYER ASSOC	756-1586 +5
		SEVEN BROKERAGE ASC	756-1410 +5
		SIMONOFF HAWKINS	756-1555 +5
		STEWART B J ADVR	756-1560 +5
		STROCK ARCHITECTS	756-1467 +5
		THOMPSON B INTERIOR	852-8330 +5
		TROLLEN KENT BASC	756-1890 +5
		TSUCHIYAMA&KANO	756-0565 +5
		TURN KEY FURNISHINGS	756-1078 +5
		TURNKEY CONVENTIONS	756-0879 +5
		WHITEFIELD M ATTY	752-8266 +5
		WILLIAMS KEITH ATTY	756-1757 +5
	3300	XXXX	00
	3308	XXXX	00
	3320	XXXX	00
	3400	BUILDING	
		ARCHITECTRL PRODCTN	756-8840 +5
		ASSOCTD TRAVEL SRYS	756-1555 2
		ASSOCTD TRAVEL SRYS	756-8044 +5
		BAKER ST NAIL ROOM	756-1470 +5
		BEACON FNCL GROUP	852-8986 +5
		CA READING ASSN	852-1843 +5
		CENTER STUDY OF PMS	852-8012 +5
		CHURCHILL PROPERTIS	540-4470 1
		CHURCHILL PROPERTY	756-0787 +5
		COMPREHENSIVE BSNS	756-1143 +5
		COMPREHENSIVE TECH	852-8086 +5
		COPY CENTER	852-1538 +5
		COURTONE&ASSOCIATES	852-8010 +5
		CRAWFORD CSTM SPAS	540-7330 1
		EARL SOTO GRAPHIC	756-1122 +5
		ECONOTEX	756-1087 +5
		ENTERTAINERS GERALD	852-8601 +5
		FARMERS INS AGENT	852-0509 +5
		FIRST AFFLTD SCITYS	756-8226 +5
		FOX CO THE	756-8175 +5
		HENDERSON JACK B	756-8617 +5
		HERTZ AL	756-1366 +5
		HILL STEPHANIE	852-8012 +5
		HOWEY B B COMM SEC	756-0820 +5
		IRVINE AIRPORT BLDG	756-1714 +5
		IRVINE AIRPORT BLDG	756-8837 +5
		JERRY GERARDS ORCH	852-8601 +5
		LERUM GREG	852-0509 +5
		M C AMERICAN METALS	756-8209 +5
		M K Z LTD	756-0787 +5
		MAID A MINUTE	852-1006 +5
		MARKETING DECISIONS	756-8244 +5
	102	MATHER SCOTT	754-0711
	102	MAZE DEL T	754-0711 9
		MEYER RICH	667-2155 2
		MULLAN JACK	852-8111 +5
		MULLAN JACK	852-1824 +5
		MULLAN REAL ESTATE	852-1824 +5
		MULLAN REAL ESTATE	852-8111 +5
		NAGAISHI KYO	979-1426 +5
		NATL INST EXCHANGE	756-0820 +5
		ORANGEWOOD	756-8835 +5
		RELIABLE MESSNGR SV	852-8562 +5
		RILEYS CUSTOM CBNTS	756-1887 +5
		SHORE CONSTRUCTION	756-1650 +5
		SOTO E GRAPHIC DSGN	756-1122 +5
		SUNRISE EXPRESS	852-8565 +5
		TRE WORLD INS AGNCY	756-0883 +5
		UNIQUE PROMOTIONS	852-8086 +5
		VAL PAK	852-0404 +5
		VILLANUEVA G ALA	757-1477 +5
		WESTERN ENGINEERING	852-8211 +5
	2044	WOODARD JERRY	754-0711 7

1985

IRVINE AVE-B

SOURCE: HAINES

1985

MESA DR-A

SOURCE: HAINES

IRVINE AV

92660 CONT.

WOODCO INVESTMENT CO 549-2042 7

3400

3420 A R C O N ENGINEERS 852-8885 +5

ARCHITECTURAL RESRC 852-8883 +5

BROWN FREDERICK ASC 852-8995 +5

LORENZINI DAVID E 852-8883 +5

MCCORMICK OWEN C AIA 756-8198 +5

NEWPORT COLLABORATIVE 852-8878 +5

STOCKWELL PROPERTIES 852-8878 +5

3430 XXXX 00

3432 PICKEN DEBRA 756-8416 +5

3434 COOKAS BRIAN G 756-9190 +5

3438 XXXX 00

3438 COOKAS JIM 756-0330 +5

3440 ALTERNATE ENERGY 852-8153 +5

BOX OFFICE TICKET SV 852-8180 +5

HERSHEY CHURCH 852-0808 +5

NATL CONF CHRISTINE 852-8151 +5

NEWPORT PAC INS CORP 852-0833 +5

NUCENT THOS B 852-0833 +5

PAC INDUSTRIES 852-0204 +5

PRIDEMARK NEWPORT INS 852-0833 +5

SOUTHWEST POWER 852-8158 +5

325 INC 852-9081 +5

3500 HARBOR LAW CENTER 756-8294 +5

MAGILAVY DAVID ATTY 756-8294 +5

MOAD MICHAEL ATTY 756-8294 +5

3510 THRIFTY RENT A CAR 281-7800 +5

THRIFTY RENT A CAR 852-8222 +5

THRIFTY RENT A CAR 756-8227 +5

3530 ALPHONSOB 756-8808 +5

MESA DR 92660

NEWPORT BEACH

2128 CHIU B 645-8382 +5

2148 MULLIN STEPHEN 645-8372 4

2182 REICH EGON 631-2225 8

2242 XXXX 00

1561		
1562	BROWN HARRY M	548-8708
1575	KNIT N STITCH	545-3377 0
	STEVENS JOHN S	558-7222 +5
1601	XXXX	00
1621	XXXX	00
1623	MCDONALD ROBT	642-1986 0

MESA DR		92707 CONT..		
1891	VISTA DEL MESA APTS	662-3232	4	
	ADAMS M	241-0532	4	
	AGRAVANTE S	966-0566	+5	
	APLEGATE S C	751-6808	4	
	ARY S L	241-0741	+5	
	BAGDASARIAN ERIC	546-6179		
13T	BALDOCK BOB JR	751-5448	+5	18
	BALDWIN B A	979-5573	+5	18
	BENHAM A	546-5320	+5	
	BRADY PATRICK	549-0647	4	18
	BRAMLET DAVID	751-9958	+5	18
	BRATCHER DEBRA A	432-9528	+5	
	BREWER DAVID	432-7861	+5	18
	BUTLER BRAD	546-0882	+5	18
	BYERS TIM	852-9018	+5	18
	CARTER ALAN B	754-6743	+5	18
	CAVANAGH M	979-6044	3	18
	CHAPMAN V	546-3803	4	18
	COOPER WILL	751-9958	+5	18
	CORNELL BONNIE	558-4338	9	18
3J	COSTIN GLEN G	545-1393	3	18
	DENZER RICHARD B	549-0647	4	18
	DONOVAN MICHAEL P	432-1808	+5	18
	FATTAHY ALI	751-9655	+5	18
	FLORATOS WM A	852-9018	+5	18
	FORD IAN	751-7158	+5	18
	FOREMAN STEVE	546-5940	8	18
10R	FRANCE VAN A	557-1165		18
7S	GAMBLE ALVA	546-7860	4	18
	GARDNER ALLAN	979-8297	4	18
	GARTIN C	540-6741	+5	
	GHANDNOOSH ALAM	432-0242	+5	190
	GONZALES ISREAL	432-1849	+5	
	GROCEAU GREG J	979-3142	4	190
	HAIAD JOSE CARLOS	540-8802	2	190
	HAKIMI VAHRAM	662-3986	4	190
	HARRISON JANICE A	852-9189	+5	190
	HARTMAN JOHN H	751-1056	+5	190
	HENDRICKS JOHN	662-3457	+5	190
	HOLBROOK J	540-8486	+5	190
	HOLLOWAY SAUNDRA L	546-6179	8	
	HOLMES JANICE M	432-9378	+5	190
	HUTT BARRY	562-3711	+5	190
	JENNINGS A L	556-7497	+5	190
	JESSELSON D	557-6647	+5	191
	JOLLEY BRUCE	241-1473	+5	191
	JONES PAMELA T	546-5046	4	191
	KASTANEK SCOTT	241-0692	+5	191
	KELLOGG ANDREW H	966-3049	3	191
	KILTY J	641-2891	3	191
	KRANC ROBERT C	979-8085	4	191
	LAMAR THOS W	241-0441	4	191
	LANDMAN L	546-5363	+5	191
	LOFTUS JOHN J	751-4286	4	192
	LONG DANNY LEE	432-9651	+5	
	LYNCH M A	641-8734	4	192
	MANGOLI HORSEL	966-8444	+5	193
	MERZ MIKE	662-5467	+5	193
	MIKHAIL M	546-0882	4	193
	MILLER DAN	549-0171	9	193
1T	MILLER MILTON	241-1575	+5	193
	MONTOYA M	754-0899	2	193
	MORAN MARK D	957-3965	+5	193
	MORTON JEFFREY	751-5149	3	193
	MOTOMAL JAIME	432-7927	+5	194
	MULVHILL DAVID	641-1253	+5	194
	MUSCO DAVID P	241-7232	+5	194
	MUTO TIMOTHY C	546-8223	+5	194
	OATMAN KOBI	432-9354	+5	194
	OBRIEN G J	557-2457	+5	194
	PEDROZA RICHARD	556-4327	+5	194
	PERRY JAS	751-4570	+5	
	PETRIN LAURIE A	751-2228	4	
	PHILLIPS C SALAZAR	549-2387	+5	
	RAMAGE RONALD	957-8802	0	
	RANGEL RICHARD	979-5573	+5	
	REYNOLDS ALYCE	751-7537	4	
	SANCHEZ JAIME	641-4723	+5	
	SANCHEZ S	957-3941	+5	
	SANGER DAVID	751-1843	+5	
	SCHREIBER S	751-5586	4	
	SHAHBAZI SAEED K	432-8544	4	
	SHOAB PARVIZ	545-1571	3	
	SIMPSON WAYNE A	751-8698	+5	
	SKANE MILFROD	751-8670	4	
	SKOUSEN C J	432-9651	+5	NO #
	SKRIVANEK J E	850-0547	3	NO #
	SNYDER T	850-9338	3	NO #
	SOUTHER BENNETT JR	241-0809	+5	NO #
	SPOONER DAVID	540-5462	+5	NO #
	STECKDAUB DON	966-3040	3	NO #
	STEINER W	241-7235	+5	NO #
	STEPHANO ANGELO	957-2595	+5	NO #
	STODD JOEL R	751-7449	4	NO #
	SWANSON CRAIG E	546-0608	4	NO #
	TEMPLETON TAMMIE L	546-3803	4	NO #
	TUCKER STEVE	662-3711	+5	NO #
	URBAN PAT	241-0809	+5	NO #
	VAILLANCOURT VICKI	662-2021	+5	NO #
	VICKREY MACK	850-9857	4	NO #
	VIELHAVER LISA	545-4855		NO #
	VISTA DEL MESA	662-3986	4	NO #
	WALKER STEVEN A	979-7548	1	NO #
	WHITEHEAD CLIFFORD	641-7583	3	NO #
	WILSON PETER L	662-3232	4	NO #
	WINDER E	540-9910	7	NO #
4T	ZAREMSKI VINCE			NO #
1581	XXXX	00		NO #
1761	HORNE E L	756-9275	+5	NO #
2011	MULLAN JACK W	756-1924	+5	NO #
2021	MULLEN JACK W	756-1924	+5	NO #
2041	XXXX	00		
2061	XXXX	00		
2128	XXXX	00		
2140	CARVER L L JR	646-7679		
2141	XXXX	00		
2181	BATH DARRYL A	756-9164	+5	

ACACIA 92707 SANTA ANA

20241	XXXX	00
20262	HIROSUMI TSUYOSHI	756-0166 +5
20271	MATTHEWSON A	852-9102 +5
20272	CARPENTER BILL	852-9573 +5
20282	XXXX	00
20284	SCHOEN JOHN R	756-1062 +5
20291	SAJDOWITZ ERIC	756-0168 +5
20292	XXXX	00
20301	COVER RALPH J	556-2069 0
20311	GAY KENNETH K	852-8155 +5
20312	WADE TERRY A	852-8184 +5
20314	XXXX	00
20322	JOHNS TREE MNTNCE	756-1589 +5
20333	SHOTWELL TED	756-9175 +5
20341	XXXX	00
20342	BYRNE CARMEN M	756-8943 +5
	SHULL WM	852-9534 +5
	YARBROUGH DALEEN I	852-8153 +5
20351	XXXX	00
20352	CORUM RON	756-0184 +5
20353	XXXX	00
20355	DENOS RON	852-8107 +5
20357	XXXX	00
20359	XXXX	00
20361	KUEHNER RICHARD	852-9536 +5
20362	XXXX	00
20371	XXXX	00
20373	SANO MARLON D	756-0181 +5
20375	BEISELS	756-1140 +5
20377	XXXX	00
20395	XXXX	00
20401	L D L LANDSCAPE	756-8484 +5
20402	XXXX	00
20406	XXXX	00
	* 3 BUS	31 RES 18 NEW

1905	TRAN PHIEUCAM	543-5389 +1
2082	AUTOMOTIVE CNSLTNTS	549-7153 +1
	MC GEE WM J	979-2535 4
	WATKINS LEASING CO	549-1256 6
2111	XXXX	00
2112	DEL TACO REST14	979-4030 +1
2121	EXXON SV STN	754-9751 8
2232	A TRAVEL CONNECTION	549-8358 9
	DENNIS THOMPSON	979-5691 9
	KLEMER JEROME B DC	540-5556 6
	NEEL GENEVA R	979-5770 8
	OFFICE THE	549-2188 9
	PALISADES CHIROPRTC	979-5691 4
	THE OFFICE	549-2188 9
	THE TRAVEL CONNCTN	549-8358 9
	THOMPSON DENNIS DC	979-5691 4
	TRAVEL CONNCTN NEWP	549-8358 9
2300	MESA LOCK&SAFE	546-5625 7
	PROFESNL LOCKSMITH	754-0364 9
	* 52 BUS	1 RES 17 NEW

	THE BEAUTY PARLOUR	557-2234	9
280	TACO DE CARLOS	979-2170	0
290	DENNYS RESTRNT 1258	556-3072	9
318	VU HOAN	834-0061	9
1262	ACAPULOCO MEX REST	754-6528	+1
	RAMONS ACAPULCO MXC	754-6528	+1
2700	FLOWERDALE NURS	754-6661	8
2777	ORIGININ LAMEC	540-1055	7

2353	XXXX	00	
2401	HARBOR CHRISTIAN CH	645-5781	4
	TEMPLE ISAIAH	548-6900	9
2455	XXXX	00	
2826	DUNCAN DOROTHY	646-8788	+1
2834	XXXX	00	
2842	WICKER SHERMAN T	645-0438	6
2900	HARRISON S E	642-2228	6
	PAQUETTE R E	642-2228	7
2908	MEINHARDT GEO W	549-1477	3
3100	IRVINE PRIME	751-5223	9
	JOHN LEONARDS CLUB	751-4653	+1
	NEWPORT BCH GLF CRS	751-4344	9
3300	LEE DENNIS G	641-1040	+1
	LEE&STROCK ARCHTCTS	641-1040	+1
	STROCK ARTHUR V	641-1040	+1
3320	XXXX	00	
3400...	BUILDING		
205	ARCHITCTRL PRODCNTS	979-8840	7
	AT YOUR SERVICE	979-9271	9
	BEACON FINANCIAL GR	556-9550	9
	CALIF READING ASSN	978-1643	4
	CHURCHILL PROPERTIS	540-4470	+1
	COPY CENTER PRINT	546-2693	6
	CRAWFORD CSTM SPAS	540-7330	+1
	DESIGNS ON YOU	540-6496	+1
	FARMERS INS GROUP	754-0711	7
	FOX CO THE	540-6758	7
	HOUCK RONALD A	549-4004	0
	HOWEY BRUCE B CCIM	540-3200	6
104A	INTERIM PERSONNEL	754-1124	8
	JONES&COMPANY	979-3231	+1
	KEY TECHNICAL SERV	540-9741	0
	KIYO KOJIMA ACCT SV	979-1426	0
	LEE SURADEJ&ASSOC	979-3321	+1
102	MARKETING DECISIONS	549-9856	7
102	MATHER SCOTT	754-0711	9
	MAZE DEL T	754-0711	7
	MEYER GROUP THE	754-7655	9
	MINICH GERALD ARCH	979-8420	+1
	MINICH GERALD ARCHI	979-8215	9
	MKZ LTD	540-4470	+1
101	MULLAN JACK	540-2960	4
	MULLAN REAL ESTATE	540-2960	4
	NATIONWD AUCTION CO	957-0045	0
	NATL INST EXCH CNSL	540-3200	0
	NEWARK ELECTRONICS	549-3004	+1
	NEWPORT FIRST INVST	540-9237	9
	NONA MINICH PRTRSH	979-8215	0
	ORANGE CO WHIRLARND	979-9271	9
	SAFARI TRAVEL SERV	754-1555	7
	SELMAC CONTROLS INC	540-3220	+1
	SOTO EARL DESIGNS	540-9540	9
	VAL PAK	957-3046	+1
	VILLANUEVA G&ASC	641-1429	0
	WHIRL A ROUND TOURS	979-9271	9
204A	WOODARD JERRY	754-0711	7
	WOODCO INVESTMNT CO	549-2042	7
3400...			
3420	BROWN FREDERICK ASC	546-9995	0
	HARRISON IAN J	751-3853	0
	HARRISON&LORENZINI	751-3853	0
	KELLERMAN HEINZ W	751-3990	+1
	LORENZINI DAVID E	751-3853	0
	NEWPORT COLLABORATV	751-3863	0
3430	MOAD MICHAEL B	556-6630	0
3436	XXXX	00	
3438	BENNETT WM F	751-5008	0
3500	CREATIVE PLANT GLRY	556-0500	9
	GRAFIQUES	978-6791	0
	HESTON PRINTING CO	979-2873	0
3510	RYDER TRUCK RENTAL	641-0938	+1
	THRIFTY RENT A CAR	752-6741	0
	THRIFTY RENT A TRCK	549-9151	+1
3530	ALPHONSOS	754-9658	9
	MINUTE KING	754-9658	9
	★ 113 BUS 272 RES 113 NEW		

MESA DR 92660 NEWPORT BEACH

2148	DAVIS EVERETT 3D	645-8372	7
	DAVIS JULIE	631-6753	+1
2182	REICH EGON	631-2225	8
2242	BAYSIDE FARMS	631-2540	0
2252	CLAYMORE ESTATE D	631-1237	8

	KNIT N STITCH	545-3377	0
1575 1/2	ALLEY DENISE	979-1798	8
1621	AVERY LIONEL	957-0628	+1
1623	MCDONALD ROBT	642-1986	0
1691.....	VISTA DEL MESA APTS		
	ALRED J THOS	556-9706	+1
	ALVAREZ G	979-0495	+1
	ANGRISANI JOHN A	751-1450	6
	ANTER D A	557-8249	+1
	ARONSON R	556-2086	+1
	ATKINS D	557-8927	+1
	AYOOB P	540-9035	+1
13T	BALDOCK BOB JR	546-6179	2
	BARAUSKAS GEORGE	557-4956	+1
	BARNES ETHEL	545-7857	5
9R	BERG DANNY	545-3048	5
	BOWKER FRANCES E	751-8350	7
8G	BURT J M	549-8968	5
	CANNON DAVE	751-9139	+1
	CAPRA CHARLES W JR	751-8586	+1
10T	CLARK CHARLENE	979-1714	3
	CONLON GARY L	979-6949	+1
	COOK JAS N	556-7318	+1
15F	COSTA J	754-6649	9
3J	COSTIN GLEN G	556-4338	9
	COUNCILMAN C J	979-1309	9
	CRANDALL LEE	751-4402	7
	CRAYCHEE LYNN	979-5741	+1
	CYR C	540-5234	+1
	DALY JAMES E	641-1309	+1
	DELCANTO MARIA	546-5002	0
	DINE M S	957-0219	+1
	DINH HAI	557-1875	0
	DIRECTO ANTHONY	751-4517	+1
	ELLIS EVELYN M	556-7318	+1
	FARMER JAMES K	556-7124	+1
	FAUST K	545-2097	+1
	FILHANASSIAN NINA	546-0416	+1
	FLAHERTY PAUL	557-8947	+1
	FORBES FORESTEEN S	641-3920	+1
	FORD L J	754-0974	0
	FOTHERINGHAM T L	545-1997	+1
10R	FRANCE VAN A	546-5940	8
	FREIENMUTH K K	549-1139	0
	FULLER A F	545-5479	0
7S	GAMBLE ALVA	557-1165	2
	GATEWOOD GREGG E	556-2433	+1
	GLASS JEFFREY	979-2203	+1
	GRAPHICS LTD	556-8470	+1
	GRAVES DAVID	957-6968	0

1981

MESA DR-C

SOURCE: HAINES

1981

SW ACACIA ST

SOURCE: HAINES

ACACIA 92707 SANTA ANA

MESA DR		92707 CONT.	
T1	HALE B H	540-4602	9
T1	10N HAMBLIN JAS R JR	556-4263	9
T1	HEAD ERIC	754-6211	+1
T1	HEGELER EDWARD	557-7962	+1
T1	HEIDEBRECHT A M	979-8195	+1
T1	HENDRICKSON J L	751-5141	6
T1	HENNESSEY S	556-6135	+1
0	HENRY MARGARET	545-3592	+1
9	HENRY R A	557-1651	+1
9	HERRLING DANA	546-7729	+1
9	HILDEBRAND R A	540-9004	+1
8	HINYARD J	546-8467	+1
7	HOLMES JANICE M	546-6179	8
9	HOPPER J	751-3482	+1
9	JOHNSON ALAN C	545-5845	0
5	JUENGER D A	979-2727	9
T1	KAIWAI JOHN K	641-4969	+1
T1	KEISUKE KUROSA	751-7437	0
T1	KORY MARTIN A	546-8176	+1
9	KUROWSKI MICHAEL L	545-7737	+1
T1	LACHMAN MICHELLE L	957-1424	+1
9	LAPORTE SEAN	751-7963	+1
T1	LEWIS N	557-8927	+1
0	LINK CHRISTOPHER	751-7798	+1
0	LOGSDON RUSSELL	546-9393	+1
0	MAHURIN MICHAEL	979-1286	+1
0	MANUCK RICH	979-0961	+1
0	MARTINEZ ARMANDO G	979-3347	0
T1	MCCORMACK PAT	546-6510	+1
6	1M MCLANAHAN D	556-1389	9
0	MENASME J NISSIM	751-0984	7
T1	MIEHLS DAVID	556-1336	+1
9	MILLER JOANNE M	751-2405	+1
8	1T MILLER MILTON	549-0171	9
0	MOROSO ROBERT A	540-4381	+1
T1	MOSHAYEDI MEHRDAD	557-6855	+1
4	MR ROBERTS DANCE	754-0488	+1
T1	8S NEIGHBORS JAMES	751-9568	7
T1	NESBITT RONALD	549-0931	0
0	15T NICHOLS FRED J	979-9458	9
T1	NIELSEN DALE R	979-2197	+1
T1	NIELSON MYLES	754-1477	0
8	12T NORRIS C	557-1651	2
T1	PERKINS GRAYSON	557-0363	+1
8	PRIGNANO JOS A	557-2089	0
T1	RANGEL RICHARD	957-8808	0
5	REARDON WM	979-3827	+1
T1	REYANT LUVERNE C	546-9706	+1
0	RICHARDS L S	557-1189	+1
T1	ROBERTS JAS F	556-3738	+1
8	7D SANDERSON ROY V	556-4404	0
0	SAVAGE JASON T	557-7361	+1
T1	SCHLOSSER STUART	557-3142	+1
9	SHIPLEY R A	979-1336	0
8	SIMONDS ROBT G	546-8799	0
T1	SINGH RANDY	557-4675	+1
9	SPRINGER B	979-4746	+1
T1	STESHKO PATRICIA	979-3132	0
0	STLOUIS KATHLEEN	751-0858	+1
8	STOKES JOHN	556-7595	0
0	7H SWIFT JOE	751-4402	6
5	4A TATEYAMA BILL	557-4681	6
4	TREPL JOHN A	979-6299	+1
5	TRUESDELL L	546-4158	+1
6	TURNER T	979-3830	+1
0	VANN JIMMY	545-5252	3
9	VISTA DEL MESA	545-4855	2
T1	VOSS MELANIE	641-1174	0
T1	WATKINS E S	556-1260	+1
T1	WHITEHEAD M	979-7548	+1
8	WHITELEY JACQUELINE	641-0490	0
4	WILLIAMSON LYNDA	557-8769	4
T1	WOOD JERRY	979-9378	+1
T1	WOODHAM C	979-3830	+1
0	ZAMORA JOSE	979-3827	+1
T1	4T ZAREMSKI VINCE	540-9910	7
T1	ZULESKI RAYMOND J	641-0455	0
8	1691		
0	1761	XXXX	00
7	1971	XXXX	00
T1	2011	HORNE E L	549-2632
6	2031	MULLAN JACK W	557-9359
T1		MULLEN JACK W	557-9359
0	2041	THOMAS CARL L	545-5643
8	2061	PUGSLEY GLORIA T	557-5237
6	2128	XXXX	00
T1	2140	CARVER L L JR	646-7679
T1	2141	XXXX	00
0	2161	BATH DARRELL A	545-3174
0	2181	CHURCH CHAS F	540-9935

20241	LANCE MARIANI	545-0238	0
20262	BROWN D	549-0450	0
20271	XXXX	00	
20272	CARPENTER BILL	751-5250	6
20282	LANAR DAVE	979-5430	+1
	TRIPP S	979-5430	+1
20284	BOOTHNEY GARY	546-3448	9
20291	KROESCH KEN	979-6078	+1
20292	XXXX	00	
20301	COVER RALPH J	556-2069	0
20311	GAY KENNETH K	546-0825	
20312	STELLHORN KELLY	957-8809	0
20314	XXXX	00	
20333	SHOTWELL TED	545-4310	5
20341	XXXX	00	
20342	GRANT J G	556-8676	0
	HILTZ RICHARD C	546-5067	+1
	MOSQUEDA JUANITA L	545-4728	0
20351	SMITH B G	545-0528	
20352	WALKER R K	540-6713	
	WALKER W E	556-9418	+1
20353	XXXX	00	
20357	XXXX	00	
20359	BOWER PHILLIP H	540-4995	
20362	BIELOUS H	754-6926	9
20371	BEISELS	545-1313	9
20373	FLANIGAN DAN	556-7965	0
20375	SMITH S L	751-9724	8
20377	XXXX	00	
20395	XXXX	00	
20401	L D L LANDSCAPE	549-0483	9
20402	KNOX CLEM JR	545-1574	
20406	XXXX	00	
★ 2 BUS		31 RES	5 NEW

RANGE NOT LISTED

2347 Executive Automobile
Maintenance631-1192
2401 Harbor Christian Church ..645-5781
2842 Wicker Sherman T645-0438
2900 Harrison S E.....642-2228
2908 Meinhardt Geo W549-1477
2916 Hays J M.....642-6254

IRVINE AV (CONT'D) 92660

3400 Howey Bruce B CCIM SEC. 540-3200
 3400 Kiley-Moore Inc 540-3200
 3400 Topco Associates Orange
 County 556-1050
 3400 Villanueva & Tate
 Architects 556-7165
 3400 Dorado Development Inc. 557-1051
 3400 New Dimension Inc 557-1354
 3400 A & C Commercial
 Properties 557-9505
 3400 Topco Associates Orange
 County 860-0689
 3400
 -101 Mullan Jack 540-2960
 -105 Copy Center Of Irvine ... 546-2693
 -105 Blow Up 546-2694
 -112 Access Corp 557-0830
 -118 Dynacraft Printing 979-9787
 -204 Tiara Interiors 556-0725
 -205 Jung Ho Sup & Associate 979-8840
 -206 Southern California
 Service Station Assoc .. 549-4178
 -210 Latham Co The 546-6841
 -211 California Reading
 Association 979-1643
 -212 Garrison R H 557-2331
 -217 Christlan Bros Visual
 Communications 557-2360
 -221 Irvine University School
 Of Law 979-0751
 -103A Camplon & Assoc
 Realtors 549-1001
 -104A Llaverro Of California .. 545-0081
 -104B Wordpower Writing
 Service 556-7028
 -104B Executary Secretary
 Service 556-8828
 -109B Control Career
 Employment Agency .. 556-8505
 -209A Villanueva Gregory D
 Architect 556-7165
 -209B Carroll Joe Investigator
 545-5848
 -209B Western Management
 Services 549-3701
 3420 Cavanaugh Steven L 556-8459
 3430 Larson Monetha 751-7757
 3432 Krasner Gary N 751-9761
 3434 Sutko M 556-8376
 3438 Wheeler Patricia 751-9629
 3440 L D L Landscape
 Contracting Inc 549-0483
 3440 Berge Pools Inc 979-5616
 3500 Magil Company 556-0500
 3510 White Robt 979-0439
 3530 Alphonso's 556-9658
 3530 Minute King 556-9658

MESA DR**92660**

2140 Carver L L Jr 646-7679
 2148 Duncan Donald C 548-8574
 2242 Baker William C 645-2810
 2242 Herring Bill 645-4134

1575	Hadley P E	979-2487
1575 1/2	Sherwood Michael	751-7747
1621	Bell Albert D	549-1658
1623	Delphino A J	548-4880
1691	Butler Bruce L	557-3676
1691		
-A1	Clissold Michael K	557-2512
-A4	Tateyama Bill	557-4681
-A6	Boyer Gilbert	979-2714
-A7	Ohman Ernest	557-9050
-A8	Lindsey Doris J	546-7777
-B1	Yarbrough Patrick S	751-8047
-B2	Montgomery E D	545-7286
-B3	Sweetland Patrick J	751-0948
-B4	Marcus David A	557-0629
-B5	Wright Wilson G	556-3894
-B6	Ziesmer Mark	751-4585
-B7	Watson Robt L	556-3017
-B9	Walters N R	979-7958
-C1	Johnson Barbara J	557-1810
-C2	Brubaker Vernon L	557-7861
-C4	Prouty Doug	545-7294
-C5	Johnson Scott	751-4889
-C6	Berkley M S	549-2615
-D2	Godbey Wm G	556-6139
-D4	Stimmler Wm H	751-0166
-D5	South Coast Enterprises	546-9072
-D6	Gordon D	545-8854
-D7	Gallagher Gaynell	751-4929
-D8	Hoffner Kirk	545-1596
-E4	Hendrickson J L	751-5141
-F2	Hubble Thos B	557-4919
-F3	Huey Chris	557-8659
-F7	Mulligan Kirk	557-9816
-F8	Bruce Betty Mrs	979-9949
-G4	Burns P L	751-7047
-G8	Burt J M	549-8968

MESA DR (CONT'D)

92707

1691 (Cont'd)		
-G9	Gonacha Gerri	751-4759
-G9	Connell Jos E A Jr	751-9224
-H2	Quigley L E	549-2388
-H3	Baker Paul D	751-1833
-H4	Rhyner Kathleen M	556-1280
-H5	Bibelheimer J A	979-1754
-H6	Owen D	751-7442
-H7	Swift Joe	751-4402
-H8	Drees C B	556-4915
-J2	Reehl C H	545-3718
-J3	Dumas Ray	549-8051
-J4	Promotional Marketing Inc	556-1416
-J5	Cosmakds Peter	546-8571
-J6	Fay Eugene P	556-7375
-J7	Holwick M J	751-5051
-J8	Van Winkle Michael	979-8898
-L1	Tyler K E	751-4935
-L4	Vista Del Mesa	545-4855
-L4	Salucco J	549-3965
-L5	Moore Pamela S	557-3026
-L6	Dullion P A	751-1024
-L7	Vann Jimmy	545-5252
-L8	Winter John A	549-8220
-M1	Brown P J	556-4261
-M2	Beardsley Edw	751-7693
-M3	Worden John	556-1817
-M5	Dewald Jonathan	751-4395
-M6	Hamrell S G	751-5155
-M7	Ripoli John A	979-8232
-N1	Neely Gary L	556-1881
-N2	Esposito Michael J	751-8887
-N5	Angrisani John A	751-1450
-N6	Rowe L	556-0196
-N7	Moore Tim B	751-9676
-N8	Hooks Paul	751-8798
-P1	Raymond Jas W	979-7296
-P2	Davis Freddie G	979-3706
-P4	Wilterding Jim	751-4510
-P5	Wilcox Kenneth R	751-9724
-P7	Esrock Lori	751-2970
-P8	Garth Mark E	557-9308
-P9	McNutt R E	751-2781
-R1	Acerra Mario	751-9045
-R4	Quintin Wm D	557-7176
-R5	Barrett-Smith Chas	751-0705
-R6	Nicoll C	556-1629
-R8	Krupp Kreta	751-4499
-R9	Berg Danny	545-3048
-S2	Wilson Georgla	979-5668
-S6	Kosovich Michael	751-5403
-S7	Gamble Alva	557-1165
-S8	Neighbors Jas	751-9568
-S9	Higgins Edwin	751-6337
-T2	Mason John W	546-1796
-T5	Haymes Brian	751-4437
-T7	Thomas Sally H	979-2057
-2A	Mills Geo	557-0039
-3A	Sudakoff Stephen	545-2364
-5E	Barnes Ethel Mrs	545-7857
-B10	Bowker Frances E	751-8350
-B11	Goth Anna M	751-6286
-B12	Preston C A	751-1002
-B14	Mitchell Robt J Jr	751-9824
-F10	Hall Dawn	751-4118
-F11	Niemi Kevin	751-4933
-F12	Chamberlin Ronald J	546-4282
-F13	Boone David	545-9059
-F14	Kersting Donna	751-9566
-F15	Bandes Evelyn	546-3796
-G10	Mood Margaret	979-8470
-N10	Nelson Debra	751-4304
-P10	McKelvey Steve	546-6615
-P11	Bennett Jordan	556-1281
-P13	Elder Barbara	751-7326
-P14	Hurd Frederic M Jr	751-8881
-R10	Carnine Philip	751-9781
-R12	Brunner Hans-Dieter	557-2862
-R13	Reister Robt A	556-1739
-R14	Hall S	751-3370
-R16	Strack Bill	557-5575
-S10	Stowe Suzanne	751-7991
-S11	Doty Jas	546-8118
-S12	Beam Doris	545-7743
-S13	Schafer Robt A	545-9918
-S14	Bergstrom Peter	751-9182
-S15	Rickerson John	751-1579
-S16	Williams Harry	556-3889
-T10	Clark Charlene	979-1714
-T11	Clary K E	556-2678
-T12	Norris C	557-1651
-T13	Baldock Bob Jr	546-6179
-T14	Danonville N Claudie	546-3415
-T15	Park Lynda L	979-9169
-T16	Pope J	751-9205
-T17	Williamson Lynda	557-8769
1971	Davis K	557-6085
2011	Horne R S Sr	549-2632
2031	Mullan Jack W	557-9359
2041	Thomas Carl L	545-5643
2141	McKurdy Chaneen	751-1627
2161	Bath Darrell A	545-3174

RANGE NOT LISTED

20241 Houser Victor C 546-7808
 20271 Nobles Mike 546-4553
 20272 Carpenter Bill 751-5250
 20282 Groth Jas E 751-7881
 20291 Viscio Victor 556-0582
 20311 Gay Kenneth K 546-0825
 20312 Holloway Christopher 545-2237
 20312½ Davidson Harry 751-8041
 20312½ Capen Merle L 751-0704
 20321 Drake Verlie 751-8109
 20333 Shotwell Ted 545-4310
 20341 Hoxsie Richard C 545-3758
 20342
 -D Berens R L 557-3344
 20351 Smith Walter L 545-0528
 20352 Walker R K 540-6713
 20359 Bower Phillip H 540-4995
 20361 Stewart Dan 751-9995
 20373 Michaels C S 751-8901
 20375 Reiter B 545-7539
 20392 Fuentes David M 979-7516
 20401 Beisel's 545-1313
 20401 Glanzer Ailyn E 545-5446
 20402 Knox Clem Jr 545-1574

2223 Priestley D646-3565
2237 Woods L D646-4319
2245 Graham John R548-7514
2309 Van Riper Peter K646-6708
2323 Jones Roy J642-8064
2329 Warren Wm C646-4198
2335 Griffin Geo548-1311
2341 McCaffrey Michael John642-3529
2353 Allen Taml646-0939

IRVINE DR

00000

MESA DR S 92660
2242 Holston D M645-1998

MESA DR

1575 McClellan R W Jr	548-1097
1575 1/2 Lighter Michael R	545-8063
1621 Bell Albert D	549-1658
1623 Delphino A J	548-4880
1971 Gardiner Evelyn F	557-3197
2011 Horne R S Sr	549-2632
2031 Mullan Jack W	557-9359
2041 Thomas Carl L	545-5643
2128 Bayless Shipley A	548-0713
2140 Carver L L Jr	646-7679
2141 Fleet Oil Co	540-7241
2148 Duncan Donald C	548-8574
2161 Bath Darrell A	545-3174
2181 Berg Harold R	545-7545

ACACIA

92707

20042 Tic Toc Markets Inc	545-9658
20062 Abrego Zolla Rosa	545-6598
20072 Roylyn Kennels Inc	546-4163
20072 Carriger Michael	557-8688
20082 Smith Kathy	557-8348
20102 Wells Terry Grant	546-8109
20104 Chien Paul	540-5078
20106 Lee Peter Shu-Ti	549-2674
20108 Hosaka Akio	545-6208
20110 Stary Frank E	546-5692
20152 Wing Sue	540-6293
20202 1/2 Shumake J A	545-5168
20212 Voll Gysbert F	545-3837
20271 Wulff Sandra	557-4953
20272 Charter Craig E	540-0904
20291 Newport Landscape Co	540-6031
20291 Beaulieu William	549-3571
20292 Amundson John C	540-5278
20311 Gay Kenneth K	546-0825
20312 Long Robt G	540-5694
20314 Tice Michael A	545-0371
20321 Oliver J	540-6029
20341 Hoxsie Richard C	545-3758
20342	
-A Harris Peter K	642-0355
-B Flory Reed	545-8972
-C Gottschalk Guy	545-7286
20351 Smith Walter L	545-0528
20352 Walker R K	540-6713
20357 Riding Jos M	549-3496
20359 Bower Phillip H	540-4995
20361 Hurtado Jas	545-2511
20371 Williams Thos E	540-6171
20373 McIntyre Dennis A	549-0822
20375 Hicks Wright	540-5721
20377 Taylor Robt	545-3193
20401 Beisel's	545-1313
20402 Knox Clem Jr	545-1574

RANGE NOT LISTED

RANGE NOT LISTED

1964

MESA DR

SOURCE: PACIFIC TELEPHONE

1575	MC CLELLAN R W JR	548-1097
1591	TRAILER COURT	
26#	SCOTT BESSIE	549-0980
1621	BELL ALBERT D	549-1658
1623	DELPHINO A J	548-4880
1681	GUENTHER DAVID	546-4754
1691	RAYMOND ORVILLE L	545-3778
1971	RAITT HARRIETT J	545-1300
1971	WEATHERFORD L A	549-2632
2011	PETERSON THEO R	546-3020
2041	THOMAS CARL L	545-5643
2061	FRITZ E V	545-0191
2141	REHDER TED	549-0430
2161	BATH D A	545-3174
		545-7545

1964

SW ACACIA ST

SOURCE: PACIFIC TELEPHONE

20129	APARTMENT	
20152	BAESMAN C	546-5744
20201	SHORE S	546-1621
20202	1/2 GUENTHER GAROLD A	546-7809
20212	VOLL FRED G	545-0946
20231	LEWELLING J	546-0626
20262	HUBBARD R T	546-4804
20271	SHIELDS A E	546-0892
20282	NIEKUM G	546-7478
20291	GODWIN HUGH L	545-3505
20291	PARRISH EDW V	546-3521
20311	GAY K K	548-3984
20314	HALEY W	545-4440
20321	ARUNDELL A W	545-2660
20333	BUILDING	
20341	HOXSIE R C	545-3758
20351	SMITH WALTER L	545-0528
20352	BARKER WALTER B	545-1706
20361	HURTADO JAMES	545-2511
20362	KNOX C	545-1580
20371	GLECKNER HOMER M	546-5050
20373	DICKS J	545-7837
20377	HURTADO ELAINE	545-2598
20401	BEISELS LEATHER GDS	545-1313
20402	KNOX CLEM JR	545-1574

ACACIA

ST

NEWPORT BEACH

4262

BUILDING

-#	ELDORADO PRODUCTS	546-3444
-#	L-M PROPERTS-INDSTRL	545-6773
-#	MEYER-SON ENTERPRSES	546-6400

RANGE NOT LISTED

RANGE NOT LISTED

1591	TRAILER COURT	
1591	GOLDN STATE TRLR TRNS	KI53719
11	BIRCHETT TERESA	KI53165
1621	LANGE NORA	KI51728
1621	LANGE NORA	LI85811
1661	SWANN HARRY H	KI51062
1681	ROSSIER ELVIRA	KI51639
1691	MAJESKI LEO	LI85969
1971	RAITT HARRIETTE	KI51300
2001	DYON R O	KI51603
2011	PETERSON THEODORE R	LI80291
2041	THOMAS CARL L	KI55643
2061	BANKS DEAN	LI85759
2128	BURROUGHS PETER	LI80713
2141	BUTTERWORTH E T DR	KI52397
2161	BATH D A	KI53174
2181	HANSON L MADIE	KI57645

20181	FRAPPIER G H	KI51569
20201	PHILLIPS BILL	KI56081
20202	GOODALL DOUG	KI57917
20211	HOWARD L A	KI51773
20231	DICKERSON R E	KI51419
20241	LINDEMAN J C	KI53708
20262	ANDERSON FLAVEN	KI53605
20272	CARPENTER L I	KI57714
20291	GODWIN HUGH L	KI53505
20292	CHURCH JACK A	KI54747
20311	GAY K K	LI83984
20312	HOWELL J E	KI51554
20321	ARUNDELL A W	KI52660
20322	JOHNSTON LAWRENCE B	KI53530
20341	HOXSIE R C	KI53758
20351	DRAKE MAE MRS	KI56582
20352	ELERICK WILLIAM C	KI57921
20361	HURTADO JAMES	KI52511
20362	KNOX C	KI51580
20373	ISAAC STEPHEN	KI53523
20377	WILLIAMS ELAINE	KI52598
20392	KNOX CLEM JR	KI51574
20401	ACACIA EGG RANCH	KI51313
20406	BRIAN FRANK A	KI53687

RANGE NOT LISTED

RANGE NOT LISTED

1591	TRAILER COURT	KI53165
12	WHEADON BESSIE	
1621	LANGE NORA	LI85811
1661	SWANN HARRY H	KI51062
1681	ROSSIER C E	KI51639
1691	MAJESKI LEO	LI85969
1971	RAITT HARRIETTE	KI51300
2001	DYON R O	KI51603
2061	BANKS DEAN	LI85759
2141	BUTTERWORTH E T DR	KI52397
2161	BATH D A	KI53174
2181	DENNISON W H	KI54270

20161	CRAWFORD GEORGE	KI52650
20171	SEXTON JAMES E	KI53883
20181	FRAPPIER G H	KI51569
20201	PHILLIPS BILL	KI56081
20211	HOWARD L A	KI51773
20231	DICKERSON R E	KI51419
20241	LINDEMAN J C	KI53708
20262	ANDERSON FLAVEN	KI53605
20272	CARPENTER L I	LI86563
20291	GODWIN HUGH L	LI86851
20292	CHURCH JACK A	KI54747
20311	GAY K K	LI83984
20312	HOWELL J E	KI51554
20312 1/2	PARKER DICK	KI53720
20321	ARUNDELL A W	KI52660
20341	HOXSIE R C	KI53758
20342	APARTMENT	
1	HORTON VIRGINIA	KI53776
20351	DRAKE MAE MRS	KI56582
20352	LAHODNY C W	KI52743
20362	KNOX C	KI51580
20392	KNOX CLEM JR	KI51574
20401	ACACIA EGG RANCH	KI51313
20406	BRIAN FRANK A	KI53687

STREET NOT LISTED

STREET NOT LISTED

STREET NOT LISTED

STREET NOT LISTED



FIRE INSURANCE MAPS

Project Property: 72NBI
3100 Irvine Avenue
Newport Beach CA 92660

Project No: 72NBI:1-1

Requested By: Orion Environmental, Inc.

Order No: 24031200270

Date Completed: March 12, 2024

Please note that no information was found for your site or adjacent properties.



Property Information

Order Number:	24031200270p
Date Completed:	March 12, 2024
Project Number:	72NBI:1-1
Project Property:	72NBI 3100 Irvine Avenue Newport Beach CA 92660
Coordinates:	
Latitude:	33.6588168
Longitude:	-117.88139204
UTM Northing:	3724675.70178 Meters
UTM Easting:	418280.132028 Meters
UTM Zone:	UTM Zone 11S
Elevation:	27.69 ft
Slope Direction:	NW

Topographic Information.....	2
Hydrologic Information.....	4
Geologic Information.....	9
Soil Information.....	11
Wells and Additional Sources.....	21
Summary.....	22
Detail Report.....	26
Radon Information.....	98
Appendix.....	99
Liability Notice.....	101

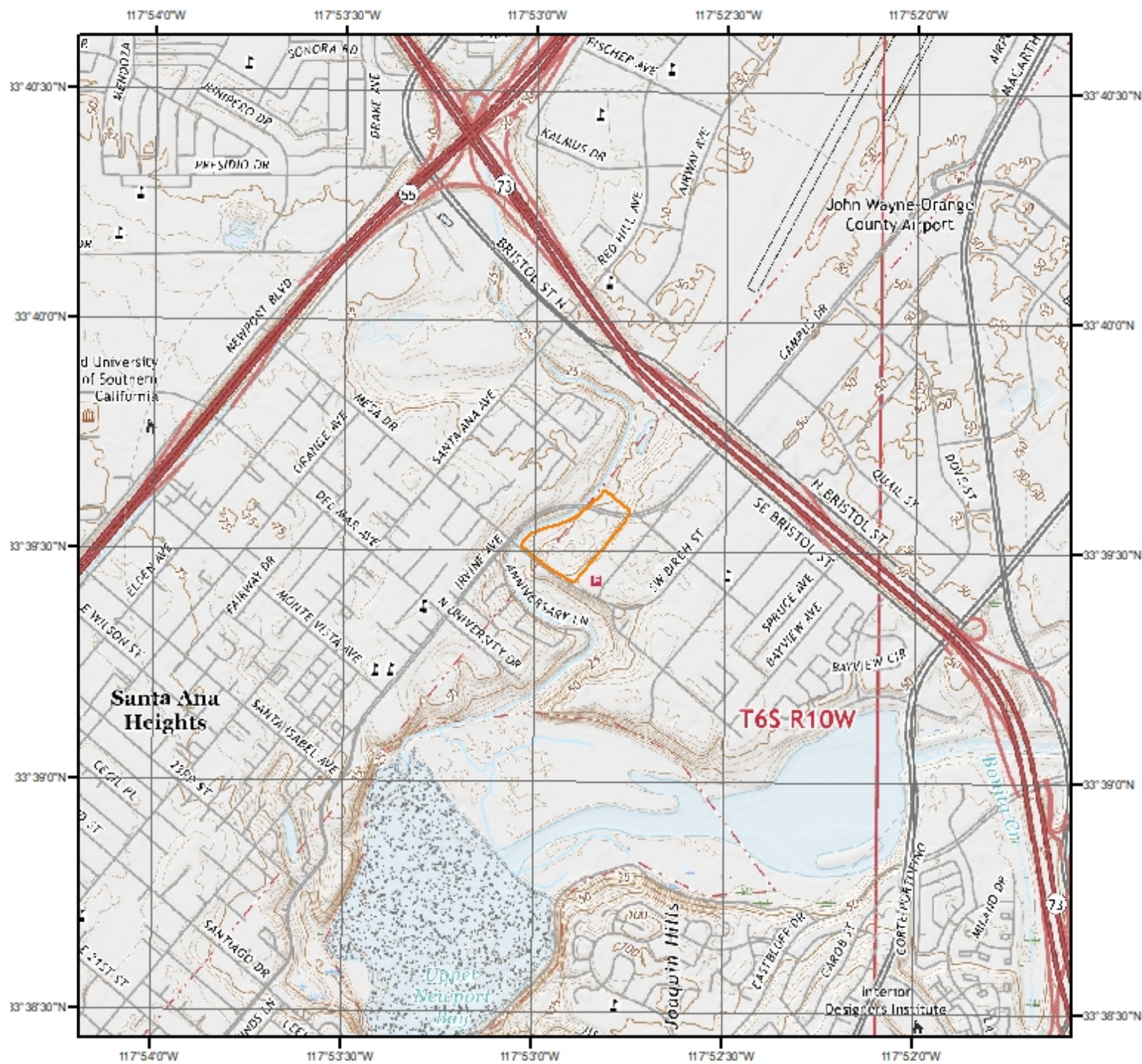
The ERIS **Physical Setting Report - PSR** provides comprehensive information about the physical setting around a site and includes a complete overview of topography and surface topology, in addition to hydrologic, geologic and soil characteristics. The location and detailed attributes of oil and gas wells, water wells, public water systems and radon are also included for review.

The compilation of both physical characteristics of a site and additional attribute data is useful in assessing the impact of migration of contaminants and subsequent impact on soils and groundwater.

Disclaimer

This Report does not provide a full environmental evaluation for the site or adjacent properties. Please see the terms and disclaimer at the end of the Report for greater detail.

Topographic Information



Current USGS Topo (2022)

0 0.2 0.4 0.8 Miles



Quadrangle(s): Tustin, CA; Newport Beach, CA

Source: USGS 7.5 Minute Topographic Map

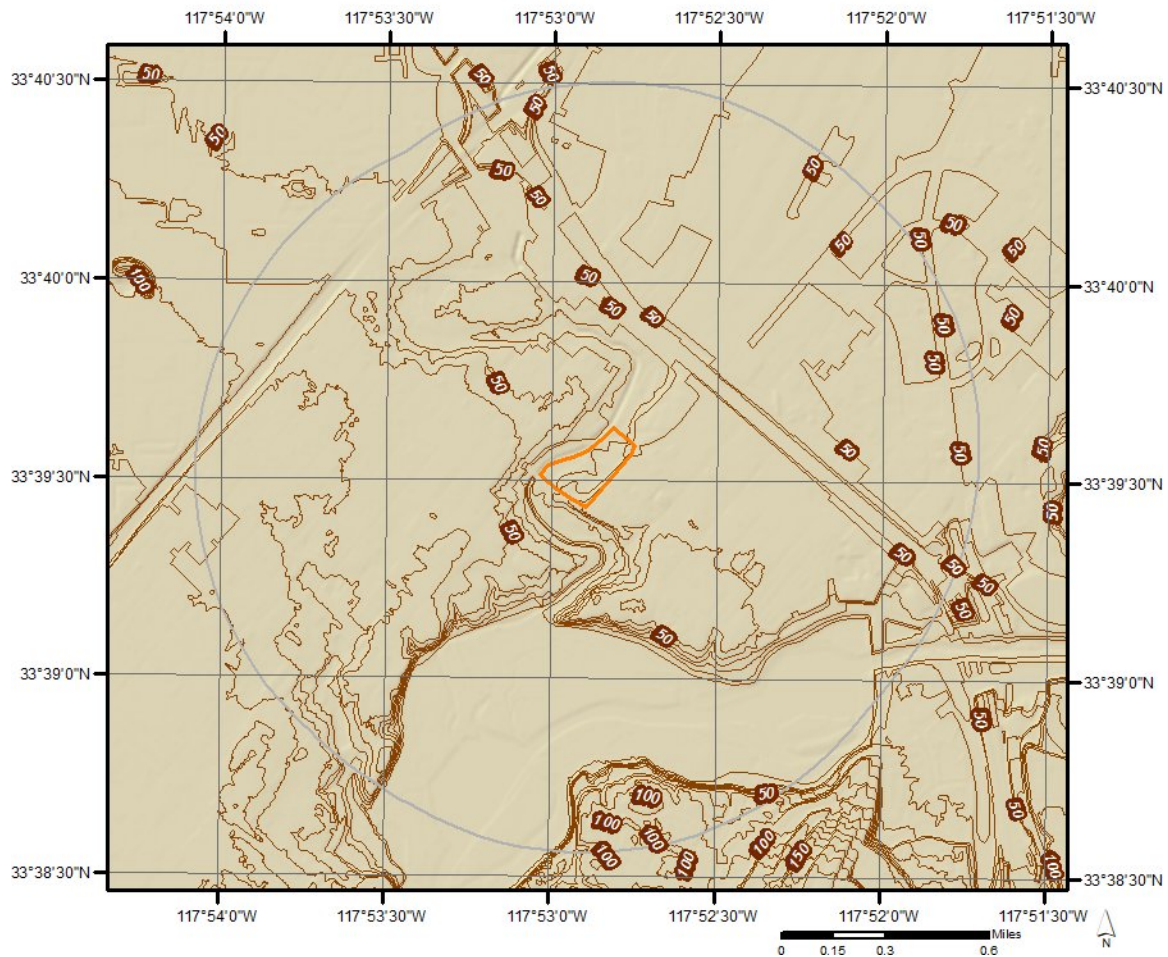


Topographic Information

The previous topographic map(s) are created by seamlessly merging and cutting current USGS topographic data. Below are shaded relief map(s), derived from USGS elevation data to show surrounding topography in further detail.

Topographic information at project property:

Elevation: 27.69 ft
Slope Direction: NW




Hydrologic Information



Wetland

This map shows wetland existence using data from US Fish & Wildlife. Data coverage is shown to the right. Gray indicates no data available in the area.



Hydrologic Information



Flood Hazard Zones

This map shows FEMA flood hazard zones based on FEMA's National Flood Hazard Layer. FIRM Panels are overlaid. An absent FIRM panel represents no data available.

- 1% Annual Chance Flood Hazard
- Regulatory Floodway
- Special Floodway
- Area of Undetermined Flood Hazard
- 0.2% Annual Chance Flood Hazard
- Future Conditions 1% Annual Chance Flood Hazard
- Area with Reduced Risk Due to Levee
- Area with Risk Due to Levee
- Open Water

Quadrangle(s): Tustin,CA; Newport Beach,CA



Hydrologic Information

The Wetland Type map shows wetland existence overlaid on an aerial imagery. The Flood Hazard Zones map shows FEMA flood hazard zones overlaid on an aerial imagery. Relevant FIRM panels and detailed zone information is provided below. For detailed Zone descriptions please click the link: <https://floodadvocate.com/fema-zone-definitions>

Available FIRM Panels in area:	06059C0267J(effective:2009-12-03) 06059C0286J(effective:2009-12-03) 06059C0288K(effective:2019-03-21) 06059C0269K(effective:2019-03-21)
--------------------------------	--

Flood Zone A-01

Zone:	A
Zone subtype:	

Flood Zone AE-01

Zone:	AE
Zone subtype:	

Flood Zone X-01

Zone:	X
Zone subtype:	0.2 PCT ANNUAL CHANCE FLOOD HAZARD

Flood Zone X-12

Zone:	X
Zone subtype:	AREA OF MINIMAL FLOOD HAZARD

FEMA Flood Zone Definitions

Special Flood Hazard Areas – High Risk

Special Flood Hazard Areas represent the area subject to inundation by 1-percent-annual chance flood. Structures located within the SFHA have a 26-percent chance of flooding during the life of a standard 30-year mortgage. Federal floodplain management regulations and mandatory flood insurance purchase requirements apply in these zones.

ZONE	DESCRIPTION
A	Areas subject to inundation by the 1-percent-annual-chance flood event. Because detailed hydraulic analyses have not been performed, no Base Flood Elevations (BFEs) or flood depths are shown.
AE, A1-A30	Areas subject to inundation by the 1-percent-annual-chance flood event determined by detailed methods. BFEs are shown within these zones. (Zone AE is used on new and revised maps in place of Zones A1–A30.)
AH	Areas subject to inundation by 1-percent-annual-chance shallow flooding (usually areas of ponding) where average depths are 1–3 feet. BFEs derived from detailed hydraulic analyses are shown in this zone.
AO	Areas subject to inundation by 1-percent-annual-chance shallow flooding (usually sheet flow on sloping terrain) where average depths are 1–3 feet. Average flood depths derived from detailed hydraulic analyses are shown within this zone.
AR	Areas that result from the decertification of a previously accredited flood protection system that is determined to be in the process of being restored to provide base flood protection.
A99	Areas subject to inundation by the 1-percent-annual-chance flood event, but which will ultimately be protected upon completion of an under-construction Federal flood protection system. These are areas of special flood hazard where enough progress has been made on the construction of a protection system, such as dikes, dams, and levees, to consider it complete for insurance rating purposes. Zone A99 may be used only when the flood protection system has reached specified statutory progress toward completion. No BFEs or flood depths are shown.

Coastal High Hazard Areas – High Risk

Coastal High Hazard Areas (CHHA) represent the area subject to inundation by 1-percent-annual chance flood, extending from offshore to the inland limit of a primary front al dune along an open coast and any other area subject to high velocity wave action from storms or seismic sources. Structures located within the CHHA have a 26-percent chance of flooding during the life of a standard 30-year mortgage. Federal floodplain management regulations and mandatory purchase requirements apply in these zones.

ZONE	DESCRIPTION
V	Areas along coasts subject to inundation by the 1-percent-annual-chance flood event with additional hazards associated with storm-induced waves. Because detailed coastal analyses have not been performed, no BFEs or flood depths are shown.
VE, V1-V30	Areas along coasts subject to inundation by the 1-percent-annual-chance flood event with additional hazards due to storm-induced velocity wave action. BFEs derived from detailed hydraulic coastal analyses are shown within these zones. (Zone VE is used on new and revised maps in place of Zones V1–V30.)

Hydrologic Information

Moderate and Minimal Risk Areas

Areas of moderate or minimal hazard are studied based upon the principal source of flood in the area. However, buildings in these zones could be flooded by severe, concentrated rainfall coupled with inadequate local drainage systems. Local stormwater drainage systems are not normally considered in a community's flood insurance study. The failure of a local drainage system can create areas of high flood risk within these zones. Flood insurance is available in participating communities, but is not required by regulation in these zones. Nearly 25-percent of all flood claims filed are for structures located within these zones.

ZONE	DESCRIPTION
B, X (shaded)	Moderate risk areas within the 0.2-percent-annual-chance floodplain, areas of 1-percent-annual-chance flooding where average depths are less than 1 foot, areas of 1-percent-annual-chance flooding where the contributing drainage area is less than 1 square mile, and areas protected from the 1-percent-annual-chance flood by a levee. No BFEs or base flood depths are shown within these zones. (Zone X (shaded) is used on new and revised maps in place of Zone B.)
C, X (unshaded)	Minimal risk areas outside the 1-percent and .2-percent-annual-chance floodplains. No BFEs or base flood depths are shown within these zones. (Zone X (unshaded) is used on new and revised maps in place of Zone C.)

Undetermined Risk Areas

ZONE	DESCRIPTION
D	Unstudied areas where flood hazards are undetermined, but flooding is possible. No mandatory flood insurance purchase requirements apply, but coverage is available in participating communities.

Geologic Information



Geologic Units

This maps shows geologic units in the area. Please refer to the report for detailed descriptions.



Geologic Information

The previous page shows USGS geology information. Detailed information about each unit is provided below.

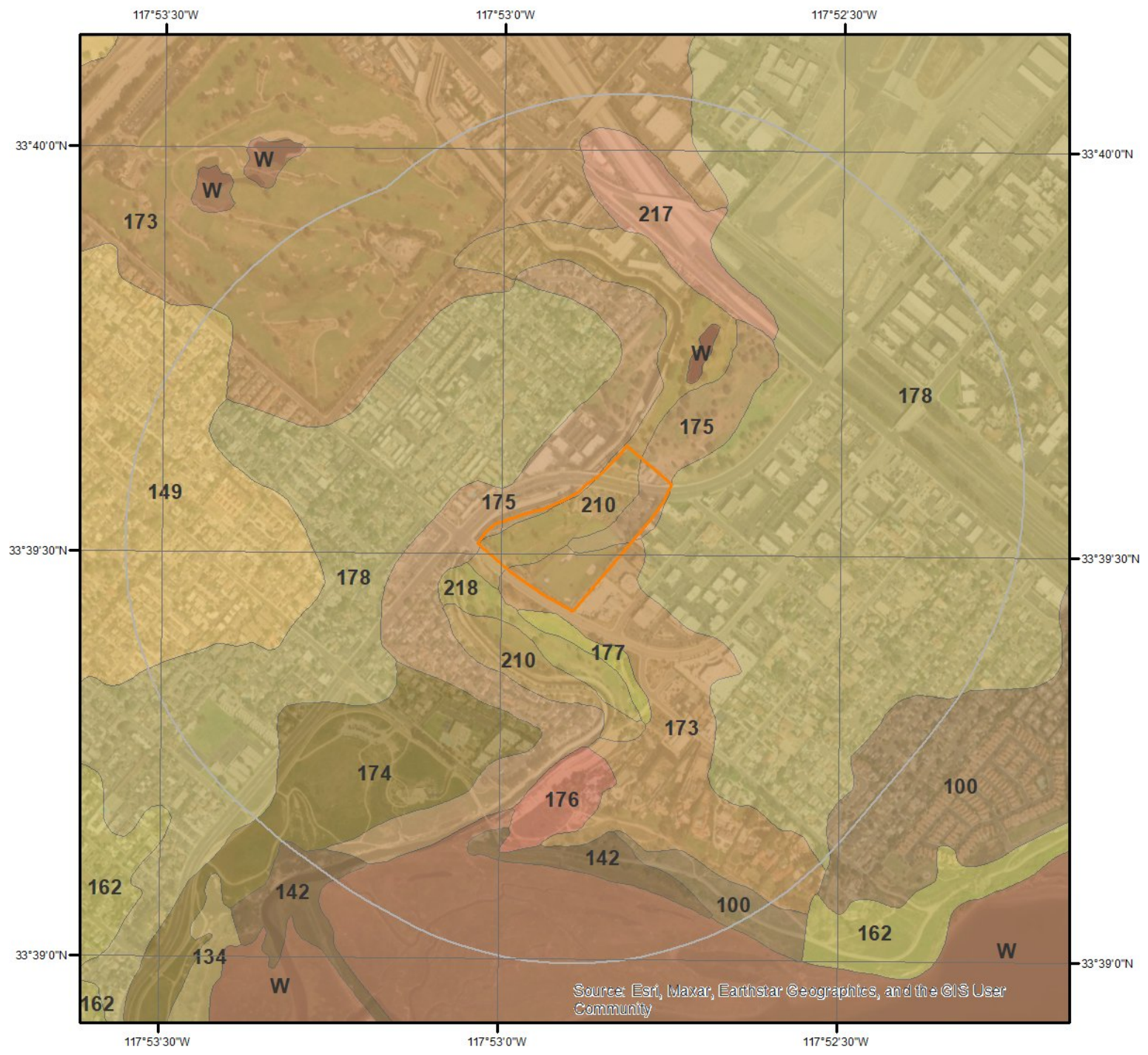
Geologic Unit water

Unit Name:	water
Unit Age:	Holocene
Primary Rock Type:	water
Secondary Rock Type:	
Unit Description:	water

Geologic Unit Q

Unit Name:	Quaternary alluvium and marine deposits
Unit Age:	Pliocene to Holocene
Primary Rock Type:	alluvium
Secondary Rock Type:	terrace
Unit Description:	Alluvium, lake, playa, and terrace deposits; unconsolidated and semi-consolidated. Mostly nonmarine, but includes marine deposits near the coast.

Soil Information



SSURGO Soils



This maps shows SSURGO soil units around the target property. Please refer to the report for detailed soil descriptions.



Soil Information

The previous page shows a soil map using SSURGO data from USDA Natural Resources Conservation Service. Detailed information about each unit is provided below.

Map Unit 100 (2.32%)

Map Unit Name:	Alo clay, 9 to 15 percent slopes
Bedrock Depth - Min:	64cm
Watertable Depth - Annual Min:	
Drainage Class - Dominant:	Well drained
Hydrologic Group - Dominant:	D - Soils in this group have high runoff potential when thoroughly wet. Water movement through the soil is restricted or very restricted.

Major components are printed below

Alo(85%)

horizon A1(0cm to 5cm)	Clay
horizon A2(5cm to 38cm)	Clay
horizon Bkss(38cm to 64cm)	Clay
horizon Cr1(64cm to 104cm)	Bedrock
horizon Cr2(104cm to 150cm)	Bedrock

Component Description:

Minor map unit components are excluded from this report.

Map Unit: 100 - Alo clay, 9 to 15 percent slopes

Component: Alo (85%)

The Alo component makes up 85 percent of the map unit. Slopes are 9 to 15 percent. This component is on hillslopes, hills. The parent material consists of calcareous residuum weathered from sandstone and shale. Depth to a root restrictive layer, bedrock, paralithic, is 20 to 39 inches. The natural drainage class is well drained. Water movement in the most restrictive layer is very low. Available water to a depth of 60 inches (or restricted depth) is low. Shrink-swell potential is very high. This soil is not flooded. It is not ponded. There is no zone of water saturation within a depth of 72 inches. Organic matter content in the surface horizon is about 2 percent. This component is in the R019XD001CA Clayey (1975) ecological site. Nonirrigated land capability classification is 3e. This soil does not meet hydric criteria. The calcium carbonate equivalent within 40 inches, typically, does not exceed 3 percent. There are no saline horizons within 30 inches of the soil surface.

Component: Anaheim (5%)

Generated brief soil descriptions are created for major soil components. The Anaheim soil is a minor component.

Component: Bosanko (5%)

Generated brief soil descriptions are created for major soil components. The Bosanko soil is a minor component.

Component: Balcom (5%)

Generated brief soil descriptions are created for major soil components. The Balcom soil is a minor component.

Map Unit 142 (1.73%)

Map Unit Name:	Cieneba sandy loam, 30 to 75 percent slopes, eroded
Bedrock Depth - Min:	18cm
Watertable Depth - Annual Min:	
Drainage Class - Dominant:	Somewhat excessively drained
Hydrologic Group - Dominant:	D - Soils in this group have high runoff potential when thoroughly wet. Water movement through the soil is restricted or very restricted.

Major components are printed below

Cieneba(65%)

horizon H1(0cm to 18cm)	Sandy loam
-------------------------	------------

Soil Information

horizon H2(18cm to 150cm)

Weathered bedrock

Component Description:

Minor map unit components are excluded from this report.

Map Unit: 142 - Cieneba sandy loam, 30 to 75 percent slopes, eroded

Component: Cieneba (65%)

The Cieneba component makes up 65 percent of the map unit. Slopes are 30 to 75 percent. This component is on hills, foothills. The parent material consists of residuum weathered from granite. Depth to a root restrictive layer, bedrock, paralithic, is 4 to 20 inches. The natural drainage class is somewhat excessively drained. Water movement in the most restrictive layer is very low. Available water to a depth of 60 inches (or restricted depth) is very low. Shrink-swell potential is low. This soil is not flooded. It is not ponded. There is no zone of water saturation within a depth of 72 inches. Organic matter content in the surface horizon is about 1 percent. This component is in the R019XD060CA Shallow Loamy (1975) ecological site. Nonirrigated land capability classification is 7e. This soil does not meet hydric criteria.

Component: Cieneba (10%)

Generated brief soil descriptions are created for major soil components. The Cieneba soil is a minor component.

Component: Vista (5%)

Generated brief soil descriptions are created for major soil components. The Vista soil is a minor component.

Component: San Andreas (5%)

Generated brief soil descriptions are created for major soil components. The San Andreas soil is a minor component.

Component: Calleguas (5%)

Generated brief soil descriptions are created for major soil components. The Calleguas soil is a minor component.

Component: Soper (5%)

Generated brief soil descriptions are created for major soil components. The Soper soil is a minor component.

Component: Rock outcrop (2%)

Generated brief soil descriptions are created for major soil components. The Rock outcrop soil is a minor component.

Component: Tollhouse (2%)

Generated brief soil descriptions are created for major soil components. The Tollhouse soil is a minor component.

Component: Blasingame (1%)

Generated brief soil descriptions are created for major soil components. The Blasingame soil is a minor component.

Map Unit 149 (41.49%)

Map Unit Name:

Cropley clay, 2 to 9 percent slopes, warm MAAT, MLRA 19

Bedrock Depth - Min:

Watertable Depth - Annual Min:

Drainage Class - Dominant:

Well drained

Hydrologic Group - Dominant:

C - Soils in this group have moderately high runoff potential when thoroughly wet. Water transmission through the soil is somewhat restricted.

Major components are printed below

Cropley(90%)

horizon Ap(0cm to 8cm)

Clay

horizon A(8cm to 38cm)

Clay

horizon Bss1(38cm to 74cm)

Clay

horizon Bss2(74cm to 97cm)

Clay

horizon Bck1(97cm to 124cm)

Clay

horizon Bck2(124cm to 200cm)

Clay

Component Description:

Minor map unit components are excluded from this report.

Soil Information

Map Unit: 149 - Cropley clay, 2 to 9 percent slopes, warm MAAT, MLRA 19

Component: Cropley (90%)

The Cropley component makes up 90 percent of the map unit. Slopes are 2 to 9 percent. This component is on alluvial fans on hills, terraces on hills. The parent material consists of alluvium derived from calcareous shale. Depth to a root restrictive layer is greater than 60 inches. The natural drainage class is well drained. Water movement in the most restrictive layer is moderately low. Available water to a depth of 60 inches (or restricted depth) is moderate. Shrink-swell potential is very high. This soil is not flooded. It is not ponded. There is no zone of water saturation within a depth of 72 inches. Organic matter content in the surface horizon is about 2 percent. This component is in the R020XD047CA Coastal Terrace 14-16" P.z. ecological site. Nonirrigated land capability classification is 4e. Irrigated land capability classification is 2e. This soil does not meet hydric criteria. The calcium carbonate equivalent within 40 inches, typically, does not exceed 5 percent. There are no saline horizons within 30 inches of the soil surface.

Component: Rincon (4%)

Generated brief soil descriptions are created for major soil components. The Rincon soil is a minor component.

Component: Salinas (4%)

Generated brief soil descriptions are created for major soil components. The Salinas soil is a minor component.

Component: Botella (2%)

Generated brief soil descriptions are created for major soil components. The Botella soil is a minor component.

Map Unit 173 (24.74%)

Map Unit Name:

Myford sandy loam, 2 to 9 percent slopes

Bedrock Depth - Min:

Watertable Depth - Annual Min:

Drainage Class - Dominant:

Moderately well drained

Hydrologic Group - Dominant:

C - Soils in this group have moderately high runoff potential when thoroughly wet. Water transmission through the soil is somewhat restricted.

Major components are printed below

Myford(75%)

horizon A1(0cm to 2cm)	Sandy loam
horizon A2(2cm to 10cm)	Sandy loam
horizon A3(10cm to 30cm)	Sandy loam
horizon Bt1(30cm to 46cm)	Sandy clay
horizon Bt2(46cm to 71cm)	Sandy clay loam
horizon Btk1(71cm to 89cm)	Sandy clay loam
horizon Btk2(89cm to 104cm)	Sandy clay loam
horizon B't1(104cm to 124cm)	Sandy clay loam
horizon B't2(124cm to 155cm)	Sandy clay loam
horizon Bt3(155cm to 180cm)	Sandy clay loam
horizon C(180cm to 201cm)	Sandy loam

Component Description:

Minor map unit components are excluded from this report.

Map Unit: 173 - Myford sandy loam, 2 to 9 percent slopes

Component: Myford (75%)

The Myford component makes up 75 percent of the map unit. Slopes are 2 to 9 percent. This component is on terraces, alluvial plains. The parent material consists of alluvium derived from sandstone. Depth to a root restrictive layer, abrupt textural change, is 8 to 20 inches. The natural drainage class is moderately well drained. Water movement in the most restrictive layer is moderately high. Available water to a depth of 60 inches (or restricted depth) is high. Shrink-swell potential is moderate. This soil is not flooded. It is not ponded. There is no zone of water saturation within a depth of 72 inches. Organic matter content in the surface horizon is about 1 percent. This component is in the R019XD061CA Claypan (1975) ecological site. Nonirrigated land capability classification is 3e. This soil does not meet hydric criteria. The calcium carbonate equivalent within 40 inches, typically, does not exceed 3 percent. There are no saline horizons within 30 inches of the soil surface.

Component: Myford (10%)

Generated brief soil descriptions are created for major soil components. The Myford soil is a minor component.

Soil Information

Component: Yorba (5%)

Generated brief soil descriptions are created for major soil components. The Yorba soil is a minor component.

Component: Capistrano (5%)

Generated brief soil descriptions are created for major soil components. The Capistrano soil is a minor component.

Component: Chesterton (3%)

Generated brief soil descriptions are created for major soil components. The Chesterton soil is a minor component.

Component: Water (2%)

Generated brief soil descriptions are created for major soil components. The Water soil is a minor component.

Map Unit 174 (1.14%)

Map Unit Name:	Myford sandy loam, 2 to 9 percent slopes, eroded
Bedrock Depth - Min:	
Watertable Depth - Annual Min:	
Drainage Class - Dominant:	Moderately well drained
Hydrologic Group - Dominant:	C - Soils in this group have moderately high runoff potential when thoroughly wet. Water transmission through the soil is somewhat restricted.
Major components are printed below	
Myford(85%)	
horizon A(0cm to 18cm)	Sandy loam
horizon Bt(18cm to 28cm)	Sandy clay
horizon Btk(28cm to 53cm)	Sandy clay loam
horizon B't(53cm to 163cm)	Sandy clay loam
horizon C(163cm to 201cm)	Sandy loam

Component Description:

Minor map unit components are excluded from this report.

Map Unit: 174 - Myford sandy loam, 2 to 9 percent slopes, eroded

Component: Myford (85%)

The Myford, eroded component makes up 85 percent of the map unit. Slopes are 2 to 9 percent. This component is on terraces, alluvial plains. The parent material consists of alluvium derived from sandstone. Depth to a root restrictive layer, abrupt textural change, is 4 to 10 inches. The natural drainage class is moderately well drained. Water movement in the most restrictive layer is moderately high. Available water to a depth of 60 inches (or restricted depth) is high. Shrink-swell potential is moderate. This soil is not flooded. It is not ponded. There is no zone of water saturation within a depth of 72 inches. Organic matter content in the surface horizon is about 1 percent. This component is in the R019XD061CA Claypan (1975) ecological site. Nonirrigated land capability classification is 3e. This soil does not meet hydric criteria. The calcium carbonate equivalent within 40 inches, typically, does not exceed 3 percent. There are no saline horizons within 30 inches of the soil surface.

Component: Myford (10%)

Generated brief soil descriptions are created for major soil components. The Myford soil is a minor component.

Component: Yorba (5%)

Generated brief soil descriptions are created for major soil components. The Yorba soil is a minor component.

Map Unit 175 (1.43%)

Map Unit Name:	Myford sandy loam, 9 to 15 percent slopes
Bedrock Depth - Min:	
Watertable Depth - Annual Min:	
Drainage Class - Dominant:	Moderately well drained
Hydrologic Group - Dominant:	D - Soils in this group have high runoff potential when thoroughly wet. Water movement through the soil is restricted or very restricted.

Soil Information

Major components are printed below

Myford(85%)

horizon H1(0cm to 30cm)	Sandy loam
horizon H2(30cm to 46cm)	Sandy clay
horizon H3(46cm to 71cm)	Sandy clay loam
horizon H4(71cm to 180cm)	Sandy clay loam
horizon H5(180cm to 201cm)	Sandy loam

Component Description:

Minor map unit components are excluded from this report.

Map Unit: 175 - Myford sandy loam, 9 to 15 percent slopes

Component: Myford (85%)

The Myford component makes up 85 percent of the map unit. Slopes are 9 to 15 percent. This component is on terraces, alluvial plain remnants. The parent material consists of alluvium derived from mixed. Depth to a root restrictive layer, abrupt textural change, inches. The natural drainage class is moderately well drained. Water movement in the most restrictive layer is low. Available water to a depth of 60 inches (or restricted depth) is very low. Shrink-swell potential is moderate. This soil is not flooded. It is not ponded. There is no zone of water saturation within a depth of 72 inches. Organic matter content in the surface horizon is about 1 percent. This component is in the R019XD061CA Claypan (1975) ecological site. Nonirrigated land capability classification is 4e. Irrigated land capability classification is 4e. This soil does not meet hydric criteria. The calcium carbonate equivalent within 40 inches, typically, does not exceed 3 percent. There are no saline horizons within 30 inches of the soil surface.

Component: Myford (5%)

Generated brief soil descriptions are created for major soil components. The Myford soil is a minor component.

Component: Capistrano (5%)

Generated brief soil descriptions are created for major soil components. The Capistrano soil is a minor component.

Component: Yorba (3%)

Generated brief soil descriptions are created for major soil components. The Yorba soil is a minor component.

Component: San Andreas (2%)

Generated brief soil descriptions are created for major soil components. The San Andreas soil is a minor component.

Map Unit 176 (0.16%)

Map Unit Name: Myford sandy loam, 15 to 30 percent slopes

Bedrock Depth - Min:

Watertable Depth - Annual Min:

Drainage Class - Dominant: Moderately well drained

Hydrologic Group - Dominant: D - Soils in this group have high runoff potential when thoroughly wet. Water movement through the soil is restricted or very restricted.

Major components are printed below

Myford(85%)

horizon H1(0cm to 30cm)	Sandy loam
horizon H2(30cm to 46cm)	Sandy clay
horizon H3(46cm to 71cm)	Sandy clay loam
horizon H4(71cm to 180cm)	Sandy clay loam
horizon H5(180cm to 201cm)	Sandy loam

Component Description:

Minor map unit components are excluded from this report.

Map Unit: 176 - Myford sandy loam, 15 to 30 percent slopes

Component: Myford (85%)

The Myford component makes up 85 percent of the map unit. Slopes are 15 to 30 percent. This component is on terraces, alluvial

Soil Information

plain remnants. The parent material consists of alluvium derived from mixed. Depth to a root restrictive layer, abrupt textural change, inches. The natural drainage class is moderately well drained. Water movement in the most restrictive layer is low. Available water to a depth of 60 inches (or restricted depth) is very low. Shrink-swell potential is moderate. This soil is not flooded. It is not ponded. There is no zone of water saturation within a depth of 72 inches. Organic matter content in the surface horizon is about 1 percent. This component is in the R019XD061CA Claypan (1975) ecological site. Nonirrigated land capability classification is 6e. This soil does not meet hydric criteria. The calcium carbonate equivalent within 40 inches, typically, does not exceed 3 percent. There are no saline horizons within 30 inches of the soil surface.

Component: Myford (5%)

Generated brief soil descriptions are created for major soil components. The Myford soil is a minor component.

Component: Myford (5%)

Generated brief soil descriptions are created for major soil components. The Myford soil is a minor component.

Component: Cieneba (3%)

Generated brief soil descriptions are created for major soil components. The Cieneba soil is a minor component.

Component: Yorba (2%)

Generated brief soil descriptions are created for major soil components. The Yorba soil is a minor component.

Map Unit 177 (0.07%)

Map Unit Name:	Myford sandy loam, 9 to 30 percent slopes, eroded
Bedrock Depth - Min:	
Watertable Depth - Annual Min:	
Drainage Class - Dominant:	Moderately well drained
Hydrologic Group - Dominant:	C - Soils in this group have moderately high runoff potential when thoroughly wet. Water transmission through the soil is somewhat restricted.

Major components are printed below

Myford(85%)

horizon A(0cm to 18cm)	Sandy loam
horizon Bt(18cm to 28cm)	Sandy clay
horizon Btk(28cm to 53cm)	Sandy clay loam
horizon B't(53cm to 163cm)	Sandy clay loam
horizon C(163cm to 201cm)	Sandy loam

Component Description:

Minor map unit components are excluded from this report.

Map Unit: 177 - Myford sandy loam, 9 to 30 percent slopes, eroded

Component: Myford (85%)

The Myford component makes up 85 percent of the map unit. Slopes are 9 to 30 percent. This component is on terraces, alluvial plains. The parent material consists of alluvium derived from sandstone. Depth to a root restrictive layer, abrupt textural change, is 4 to 10 inches. The natural drainage class is moderately well drained. Water movement in the most restrictive layer is moderately high. Available water to a depth of 60 inches (or restricted depth) is high. Shrink-swell potential is moderate. This soil is not flooded. It is not ponded. There is no zone of water saturation within a depth of 72 inches. Organic matter content in the surface horizon is about 1 percent. This component is in the R019XD061CA Claypan (1975) ecological site. Nonirrigated land capability classification is 4e. This soil does not meet hydric criteria. The calcium carbonate equivalent within 40 inches, typically, does not exceed 3 percent. There are no saline horizons within 30 inches of the soil surface.

Component: Myford (10%)

Generated brief soil descriptions are created for major soil components. The Myford soil is a minor component.

Component: Cieneba (3%)

Generated brief soil descriptions are created for major soil components. The Cieneba soil is a minor component.

Component: Yorba (2%)

Generated brief soil descriptions are created for major soil components. The Yorba soil is a minor component.

Soil Information

Map Unit 178 (20.65%)

Map Unit Name:	Myford sandy loam, thick surface, 0 to 2 percent slopes
Bedrock Depth - Min:	
Watertable Depth - Annual Min:	
Drainage Class - Dominant:	Moderately well drained
Hydrologic Group - Dominant:	D - Soils in this group have high runoff potential when thoroughly wet. Water movement through the soil is restricted or very restricted.

Major components are printed below

Myford(75%)

horizon H1(0cm to 56cm)	Sandy loam
horizon H2(56cm to 71cm)	Sandy clay
horizon H3(71cm to 97cm)	Sandy clay loam
horizon H4(97cm to 180cm)	Sandy clay loam
horizon H5(180cm to 201cm)	Sandy loam

Component Description:

Minor map unit components are excluded from this report.

Map Unit: 178 - Myford sandy loam, thick surface, 0 to 2 percent slopes

Component: Myford (75%)

The Myford component makes up 75 percent of the map unit. Slopes are 0 to 2 percent. This component is on terraces. The parent material consists of alluvium derived from mixed. Depth to a root restrictive layer, abrupt textural change, inches. The natural drainage class is moderately well drained. Water movement in the most restrictive layer is low. Available water to a depth of 60 inches (or restricted depth) is low. Shrink-swell potential is moderate. This soil is not flooded. It is not ponded. There is no zone of water saturation within a depth of 72 inches. Organic matter content in the surface horizon is about 1 percent. This component is in the R019XD061CA Claypan (1975) ecological site. Nonirrigated land capability classification is 3s. Irrigated land capability classification is 3s. This soil does not meet hydric criteria. The calcium carbonate equivalent within 40 inches, typically, does not exceed 3 percent.

Component: Myford (10%)

Generated brief soil descriptions are created for major soil components. The Myford soil is a minor component.

Component: Myford (5%)

Generated brief soil descriptions are created for major soil components. The Myford soil is a minor component.

Component: Capistrano (3%)

Generated brief soil descriptions are created for major soil components. The Capistrano soil is a minor component.

Component: Yorba (3%)

Generated brief soil descriptions are created for major soil components. The Yorba soil is a minor component.

Component: Chesterson (3%)

Generated brief soil descriptions are created for major soil components. The Chesterson soil is a minor component.

Component: Unnamed (1%)

Generated brief soil descriptions are created for major soil components. The Unnamed soil is a minor component.

Map Unit 210 (0.81%)

Map Unit Name:	Thapto-Histic Fluvaquents
Bedrock Depth - Min:	
Watertable Depth - Annual Min:	84cm
Drainage Class - Dominant:	
Hydrologic Group - Dominant:	D - Soils in this group have high runoff potential when thoroughly wet. Water movement through the soil is restricted or very restricted.

Major components are printed below

Soil Information

Thapto-Histic Fluvaquents(85%)

horizon Ap(0cm to 23cm)	Mucky clay
horizon A(23cm to 53cm)	Mucky silty clay
horizon 2Oa(53cm to 142cm)	Highly decomposed plant material
horizon 3C(142cm to 173cm)	Silty clay loam

Component Description:

Minor map unit components are excluded from this report.

Map Unit: 210 - Thapto-Histic Fluvaquents

Component: Thapto-Histic Fluvaquents (85%)

The Thapto-Histic Fluvaquents component makes up 85 percent of the map unit. Slopes are 0 to 2 percent. This component is on beach plains. The parent material consists of organic material and/or mixed alluvium. Depth to a root restrictive layer is greater than 60 inches. Water movement in the most restrictive layer is moderately low. Available water to a depth of 60 inches (or restricted depth) is very high. Shrink-swell potential is moderate. This soil is rarely flooded. It is not ponded. A seasonal zone of water saturation is at 33 inches during January, February, March, April, May, June, July, August, September, October, November, December. Organic matter content in the surface horizon is about 11 percent. Nonirrigated land capability classification is 3w. Irrigated land capability classification is 3w. This soil meets hydric criteria. The calcium carbonate equivalent within 40 inches, typically, does not exceed 3 percent. The soil has a slightly saline horizon within 30 inches of the soil surface.

Component: Unnamed (5%)

Generated brief soil descriptions are created for major soil components. The Unnamed, STEEPER SOILS soil is a minor component.

Component: Chino (5%)

Generated brief soil descriptions are created for major soil components. The Chino, SILTY CLAY LOAM soil is a minor component.

Component: Bolsa (2%)

Generated brief soil descriptions are created for major soil components. The Bolsa, SILTY CLAY LOAM soil is a minor component.

Component: Bolsa (2%)

Generated brief soil descriptions are created for major soil components. The Bolsa, SILT LOAM soil is a minor component.

Component: Omni (1%)

Generated brief soil descriptions are created for major soil components. The Omni, CLAY soil is a minor component.

Map Unit 217 (0.35%)

Map Unit Name: Xeralfic arents, loamy, 2 to 9 percent slopes

Bedrock Depth - Min:

Watertable Depth - Annual Min:

Drainage Class - Dominant: Well drained

Hydrologic Group - Dominant:

Major components are printed below

Xeralfic arents(85%)

horizon H1(0cm to 152cm)	Variable
--------------------------	----------

Component Description:

Minor map unit components are excluded from this report.

Map Unit: 217 - Xeralfic arents, loamy, 2 to 9 percent slopes

Component: Xeralfic arents (85%)

The Xeralfic arents component makes up 85 percent of the map unit. Slopes are 2 to 9 percent. This component is on hills. The parent material consists of sandy marine deposits. Depth to a root restrictive layer is greater than 60 inches. The natural drainage class is well drained. Available water to a depth of 60 inches (or restricted depth) is very low. Shrink-swell potential is low. This soil is not flooded. It is not ponded. There is no zone of water saturation within a depth of 72 inches. This soil does not meet hydric criteria.

Component: Unnamed (15%)

Soil Information

Generated brief soil descriptions are created for major soil components. The Unnamed, undisturbed soil is a minor component.

Map Unit 218 (0.16%)

Map Unit Name: Xeralfic arents, loamy, 9 to 15 percent slopes

Bedrock Depth - Min:

Watertable Depth - Annual Min:

Drainage Class - Dominant: Well drained

Hydrologic Group - Dominant:

Major components are printed below

Xeralfic arents(85%)

horizon H1(0cm to 152cm) Variable

Component Description:

Minor map unit components are excluded from this report.

Map Unit: 218 - Xeralfic arents, loamy, 9 to 15 percent slopes

Component: Xeralfic arents (85%)

The Xeralfic arents component makes up 85 percent of the map unit. Slopes are 9 to 15 percent. This component is on hills. The parent material consists of sandy marine deposits. Depth to a root restrictive layer is greater than 60 inches. The natural drainage class is well drained. Available water to a depth of 60 inches (or restricted depth) is very low. Shrink-swell potential is low. This soil is not flooded. It is not ponded. There is no zone of water saturation within a depth of 72 inches. This soil does not meet hydric criteria.

Component: Unnamed (15%)

Generated brief soil descriptions are created for major soil components. The Unnamed, UNDISTURBED soil is a minor component.

Map Unit W (4.95%)

Map Unit Name: Water

No more attributes available for this map unit

Component Description:

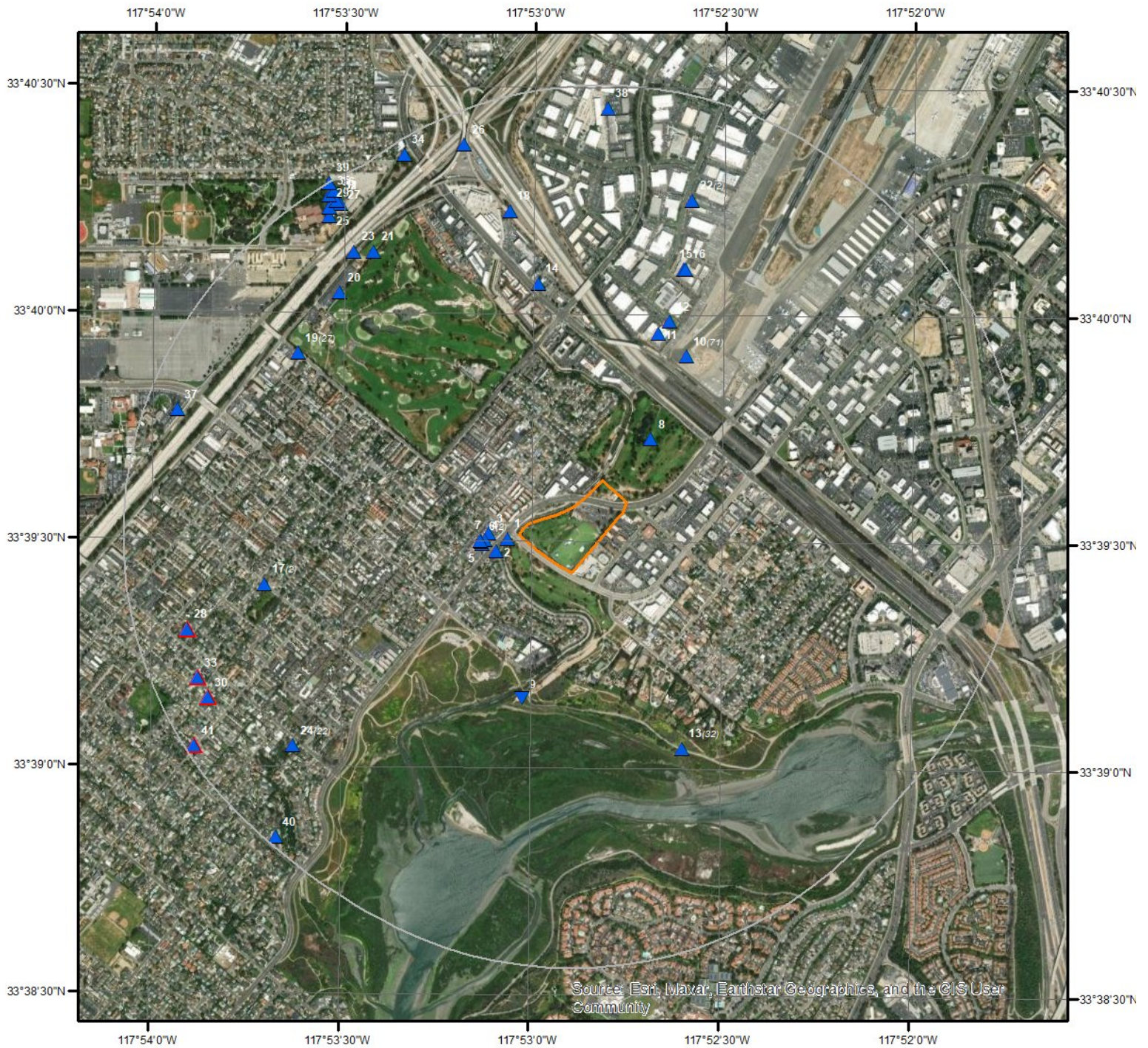
Minor map unit components are excluded from this report.

Map Unit: W - Water


Component: Water (100%)

Generated brief soil descriptions are created for major soil components. The Water is a miscellaneous area.

Wells and Additional Sources



Wells & Additional Sources



- | | |
|--------------------------------|------------------------------------|
| ▲ Sites with Higher Elevation | ▲ OGW Sites with Higher Elevation |
| ■ Sites with Same Elevation | ■ OGW Sites with Same Elevation |
| ▼ Sites with Lower Elevation | ▼ OGW Sites with Lower Elevation |
| ○ Sites with Unknown Elevation | ● OGW Sites with Unknown Elevation |



Wells and Additional Sources Summary

Federal Sources

Public Water Systems Violations and Enforcement Data

Map Key	PWS ID	Distance (ft)	Direction
11	CA3010006	2094.61	NNE
12	CA3301372	2305.06	NNE
40	CA4500228	5168.25	SW

Safe Drinking Water Information System (SDWIS)

Map Key	ID	Distance (ft)	Direction
	No records found		

USGS National Water Information System

Map Key	Site No	Distance (ft)	Direction
9	USGS-333909117525801	1811.22	SSW
14	USGS-334004117525601	2765.69	N
21	USGS-334008117532201	4177.03	NW

State Sources

Oil and Gas Wells

Map Key	API No	Distance (ft)	Direction
28	0405907868	4601.56	WSW
30	0405900988	4678.87	WSW
33	0405900894	4691.26	WSW
41	0405901196	5159.81	WSW

Periodic Groundwater Level Measurement Locations

Map Key	Site Code	Distance (ft)	Direction
8	336621N1178781W001	846.96	NE
20	336674N1178918W001	3979.43	NW
23	336689N1178912W001	4311.89	NW

Well Completion Reports

Map Key	WCR No	Distance (ft)	Direction
1	WCR2021-014917	156.09	W
2	WCR2021-014512	360.99	WSW
3	WCR2022-005137	394.87	W
4	WCR2021-014510	455.67	W
5	WCR2021-014473	500.43	W
6	WCR2021-011205	500.71	W
6	WCR2021-011206	500.71	W
7	WCR2022-005148	520.49	W

Wells and Additional Sources Summary

10	WCR2013-011183	2006.23	NNE
10	WCR0294812	2006.23	NNE
10	WCR2015-002865	2006.23	NNE
10	WCR2015-002863	2006.23	NNE
10	WCR0256987	2006.23	NNE
10	WCR2014-011469	2006.23	NNE
10	WCR2015-002873	2006.23	NNE
10	WCR2003-012580	2006.23	NNE
10	WCR1912-000123	2006.23	NNE
10	WCR2015-002866	2006.23	NNE
10	WCR2015-002853	2006.23	NNE
10	WCR2013-011455	2006.23	NNE
10	WCR1912-000210	2006.23	NNE
10	WCR0173338	2006.23	NNE
10	WCR0274788	2006.23	NNE
10	WCR0104183	2006.23	NNE
10	WCR0162266	2006.23	NNE
10	WCR2013-011443	2006.23	NNE
10	WCR2015-002868	2006.23	NNE
10	WCR1997-010389	2006.23	NNE
10	WCR2015-002852	2006.23	NNE
10	WCR1995-009439	2006.23	NNE
10	WCR2015-002857	2006.23	NNE
10	WCR0170949	2006.23	NNE
10	WCR2003-012582	2006.23	NNE
10	WCR2015-002856	2006.23	NNE
10	WCR0134535	2006.23	NNE
10	WCR0057085	2006.23	NNE
10	WCR2003-012581	2006.23	NNE
10	WCR2015-002850	2006.23	NNE
10	WCR2015-002875	2006.23	NNE
10	WCR2015-002861	2006.23	NNE
10	WCR2013-011452	2006.23	NNE
10	WCR0279699	2006.23	NNE
10	WCR0226567	2006.23	NNE
10	WCR0114621	2006.23	NNE
10	WCR2003-012578	2006.23	NNE
10	WCR1899-000228	2006.23	NNE
10	WCR0294813	2006.23	NNE
10	WCR2014-011470	2006.23	NNE
10	WCR2015-002867	2006.23	NNE
10	WCR2013-011449	2006.23	NNE
10	WCR0124440	2006.23	NNE
10	WCR1995-009440	2006.23	NNE
10	WCR2015-002855	2006.23	NNE
10	WCR2015-002874	2006.23	NNE
10	WCR2013-011347	2006.23	NNE
10	WCR2013-011451	2006.23	NNE
10	WCR0159302	2006.23	NNE
10	WCR2015-002872	2006.23	NNE
10	WCR2015-002862	2006.23	NNE
10	WCR2015-002869	2006.23	NNE
10	WCR2015-002860	2006.23	NNE
10	WCR2007-013374	2006.23	NNE
10	WCR2013-011346	2006.23	NNE
10	WCR2007-013375	2006.23	NNE
10	WCR2015-002859	2006.23	NNE
10	WCR2013-011450	2006.23	NNE
10	WCR0285532	2006.23	NNE
10	WCR2000-010565	2006.23	NNE
10	WCR2015-002851	2006.23	NNE
10	WCR0037155	2006.23	NNE
10	WCR2013-011454	2006.23	NNE
10	WCR0195825	2006.23	NNE
10	WCR2015-002858	2006.23	NNE
10	WCR2015-002854	2006.23	NNE

Wells and Additional Sources Summary

10	WCR0133432	2006.23	NNE
10	WCR0268990	2006.23	NNE
10	WCR2003-012579	2006.23	NNE
10	WCR2013-011453	2006.23	NNE
10	WCR1976-006297	2006.23	NNE
13	WCR1894-000005	2771.27	SSE
13	WCR2009-008964	2771.27	SSE
13	WCR2009-008966	2771.27	SSE
13	WCR0058598	2771.27	SSE
13	WCR0032823	2771.27	SSE
13	WCR0046821	2771.27	SSE
13	WCR0037596	2771.27	SSE
13	WCR0075549	2771.27	SSE
13	WCR0047750	2771.27	SSE
13	WCR1996-009733	2771.27	SSE
13	WCR0162267	2771.27	SSE
13	WCR0301597	2771.27	SSE
13	WCR1776-009483	2771.27	SSE
13	WCR2009-008965	2771.27	SSE
13	WCR0152245	2771.27	SSE
13	WCR0018516	2771.27	SSE
13	WCR0193050	2771.27	SSE
13	WCR0266824	2771.27	SSE
13	WCR2009-008968	2771.27	SSE
13	WCR0199661	2771.27	SSE
13	WCR0141981	2771.27	SSE
13	WCR1996-009736	2771.27	SSE
13	WCR1996-009734	2771.27	SSE
13	WCR0016168	2771.27	SSE
13	WCR0230869	2771.27	SSE
13	WCR0004413	2771.27	SSE
13	WCR0027437	2771.27	SSE
13	WCR1965-001680	2771.27	SSE
13	WCR0193051	2771.27	SSE
13	WCR1992-017805	2771.27	SSE
13	WCR2009-008967	2771.27	SSE
13	WCR1996-009735	2771.27	SSE
15	WCR2016-001303	3025.17	NNE
16	WCR2016-001304	3030.08	NNE
17	WCR2016-006379	3447.30	W
17	WCR2019-005345	3447.30	W
18	WCR2019-013545	3800.15	NNW
19	WCR2015-002871	3810.47	WNW
19	WCR1941-000585	3810.47	WNW
19	WCR1941-000530	3810.47	WNW
19	WCR1941-000586	3810.47	WNW
19	WCR2015-002870	3810.47	WNW
19	WCR1997-011818	3810.47	WNW
19	WCR1930-000312	3810.47	WNW
19	WCR2002-011834	3810.47	WNW
19	WCR1929-000352	3810.47	WNW
19	WCR1996-011023	3810.47	WNW
19	WCR0109838	3810.47	WNW
19	WCR1996-011034	3810.47	WNW
19	WCR1930-000504	3810.47	WNW
19	WCR0301103	3810.47	WNW
19	WCR1994-011147	3810.47	WNW
19	WCR1941-000529	3810.47	WNW
19	WCR2001-010893	3810.47	WNW
19	WCR0131287	3810.47	WNW
19	WCR1997-010388	3810.47	WNW
19	WCR1994-011148	3810.47	WNW
19	WCR0141980	3810.47	WNW
19	WCR1776-009439	3810.47	WNW
19	WCR1929-000558	3810.47	WNW
19	WCR2001-012073	3810.47	WNW

Wells and Additional Sources Summary

19	WCR1993-010771	3810.47	WNW
19	WCR1962-001822	3810.47	WNW
19	WCR0202303	3810.47	WNW
22	WCR2023-006413	3928.09	NNE
22	WCR2023-006412	3928.09	NNE
24	WCR0018517	4115.89	SW
24	WCR0109839	4115.89	SW
24	WCR0075550	4115.89	SW
24	WCR1998-009868	4115.89	SW
24	WCR0115926	4115.89	SW
24	WCR2005-012998	4115.89	SW
24	WCR1776-009484	4115.89	SW
24	WCR0203788	4115.89	SW
24	WCR2001-012074	4115.89	SW
24	WCR0264193	4115.89	SW
24	WCR0079463	4115.89	SW
24	WCR0090863	4115.89	SW
24	WCR1997-010387	4115.89	SW
24	WCR0283943	4115.89	SW
24	WCR0230006	4115.89	SW
24	WCR1999-009718	4115.89	SW
24	WCR0301104	4115.89	SW
24	WCR1904-000075	4115.89	SW
24	WCR0246385	4115.89	SW
24	WCR2000-012745	4115.89	SW
24	WCR0046822	4115.89	SW
24	WCR2000-010567	4115.89	SW
25	WCR2017-000745	4895.73	NW
26	WCR2019-013547	4844.69	NNW
27	WCR2017-000739	4952.40	NW
29	WCR2017-000747	4986.34	NW
31	WCR2017-000740	5014.33	NW
32	WCR2017-000736	5016.23	NW
34	WCR2017-000748	5085.79	NNW
35	WCR2017-000746	5123.10	NW
36	WCR2017-000742	5143.32	NW
37	WCR2017-002311	4847.87	WNW
38	WCR2021-001877	4968.34	N
39	WCR2017-000738	5271.58	NW

Wells and Additional Sources Detail Report

Public Water Systems Violations and Enforcement Data

Map Key	Direction	Distance (mi)	Distance (ft)	Elevation (ft)	DB
11	NNE	0.40	2,094.61	50.54	PWSV

Address Line 2:

State Code: CA
Zip Code: 92626
City Name: Costa Mesa
Address Line 1: 385 Cliton Street
PWS ID: CA3010006
PWS Type Code: CWS
PWS Type Description: Community Water System
Primary Source Code: GW
Primary Source Desc: Groundwater
PWS Activity Code: N
PWS Activity Description: Non-public
PWS Deactivation Date: 09/06/2009
Phone Number: 7144329800

--Details--

Population Served Count: 0
City Served:
County Served: Orange
State Served: CA
Zip Code Served:

Map Key	Direction	Distance (mi)	Distance (ft)	Elevation (ft)	DB
12	NNE	0.44	2,305.06	49.29	PWSV

Address Line 2:

State Code: CA
Zip Code: 82626
City Name: COSTA MESA
Address Line 1: 385 CLINTON ST
PWS ID: CA3301372
PWS Type Code: CWS
PWS Type Description: Community Water System
Primary Source Code: GW
Primary Source Desc: Groundwater
PWS Activity Code: I
PWS Activity Description: Inactive
PWS Deactivation Date: 26/09/2008
Phone Number: 760-398-6333

Wells and Additional Sources Detail Report

--Details--

Population Served Count: 350
City Served:
County Served: Riverside
State Served: CA
Zip Code Served:

Map Key	Direction	Distance (mi)	Distance (ft)	Elevation (ft)	DB
40	SW	0.98	5,168.25	55.23	PWSV

Address Line 2: 2210_ LAKE PARK LN
State Code: CA
Zip Code: 92660
City Name: NEWPORT BEACH
Address Line 1:
PWS ID: CA4500228
PWS Type Code: TNCWS
PWS Type Description: Transient Non-Community Water System
Primary Source Code: GW
Primary Source Desc: Groundwater
PWS Activity Code: I
PWS Activity Description: Inactive
PWS Deactivation Date: 01/02/1992
Phone Number:

--Details--

Population Served Count: 40
City Served:
County Served:
State Served: CA
Zip Code Served:

USGS National Water Information System

Map Key	Direction	Distance (mi)	Distance (ft)	Elevation (ft)	DB
9	SSW	0.34	1,811.22	15.00	FED USGS

Site No: USGS-333909117525801
Site Type: Well
Formation Type:
Date Drilled: 19650915
Well Depth: 35.0
Well Depth Unit: ft
Well Hole Depth: 200
Well Hole Depth Unit: ft
Reporting Agency: USGS California Water Science Center
Station Name: 006S010W13E001S

Wells and Additional Sources Detail Report

Latitude: 33.65252049000000
Longitude: -117.8836679000000

Map Key	Direction	Distance (mi)	Distance (ft)	Elevation (ft)	DB
14	N	0.52	2,765.69	49.21	FED USGS

Site No: USGS-334004117525601
Site Type: Well
Formation Type:
Date Drilled:
Well Depth:
Well Depth Unit:
Well Hole Depth:
Well Hole Depth Unit:
Reporting Agency: USGS California Water Science Center
Station Name: 006S010W12E003S
Latitude: 33.66779776000000
Longitude: -117.8831123000000

Map Key	Direction	Distance (mi)	Distance (ft)	Elevation (ft)	DB
21	NW	0.79	4,177.03	53.55	FED USGS

Site No: USGS-334008117532201
Site Type: Well
Formation Type:
Date Drilled: 19290201
Well Depth: 407
Well Depth Unit: ft
Well Hole Depth: 725
Well Hole Depth Unit: ft
Reporting Agency: USGS California Water Science Center
Station Name: 006S010W11G001S
Latitude: 33.66890877000000
Longitude: -117.8903347000000

Oil and Gas Wells

Map Key	Direction	Distance (mi)	Distance (ft)	Elevation (ft)	DB
28	WSW	0.87	4,601.56	75.37	OGW

API No:	0405907868	Directional:	
All Well Key:		BLM Well:	
OP Well ID:		EPA Well:	
OID:		Operator Code:	B0800
Well No:	1	Operator Name:	Balboa Oil Co.
Well Status:	Idle	Operator St:	

Wells and Additional Sources Detail Report

Well Stat Desc:	Idle	County APIC:	
Well Type:	OG	District:	Southern
Well Type Desc:	Oil & Gas	Geo District:	
Well Symbol:	IdleOG	Field Code:	
Well Sym Desc:		Field Name:	Any Field
Release Date:		Area Code:	
Completion Date:		Area Name:	Any Area
Abandoned Date:		County Name:	Orange
Lease Name:	Lease by Balboa Oil Co.	Section:	14
Elevation:		Township:	06S
Total Depth:		Range:	10W
Redrilled Depth:		Lat27:	
Redrill Cancel Flag:		Long27:	
Dryhole:		Lat83:	33.65498352
Confidential:		Long83:	-117.89840698
Confidential Well:	No	Base Meridian:	SB
Directional Drilled:	No	GIS Source Code:	hud
Hydr Fractured:		Well Design:	1
Location:			
Place:	Costa Mesa		
Source83 Desc:	Heads Up Digitized - Coordinates generated from scanned, geo-referenced, static scale, Mylar maps		
URL:			

Map Key	Direction	Distance (mi)	Distance (ft)	Elevation (ft)	DB
30	WSW	0.89	4,678.87	73.63	OGW

API No:	0405900988	Directional:	
All Well Key:		BLM Well:	
OP Well ID:		EPA Well:	
OID:		Operator Code:	03537
Well No:	1	Operator Name:	Great American Petroleum Co.
Well Status:	Idle	Operator St:	
Well Stat Desc:	Idle	County APIC:	
Well Type:	OG	District:	Southern
Well Type Desc:	Oil & Gas	Geo District:	
Well Symbol:	IdleOG	Field Code:	
Well Sym Desc:		Field Name:	Any Field
Release Date:		Area Code:	
Completion Date:		Area Name:	Any Area
Abandoned Date:		County Name:	Orange
Lease Name:	Lease by Great American Petroleum Co.	Section:	14
Elevation:		Township:	06S
Total Depth:		Range:	10W
Redrilled Depth:		Lat27:	
Redrill Cancel Flag:		Long27:	
Dryhole:		Lat83:	33.65248871

Wells and Additional Sources Detail Report

Confidential:		Long83:	-117.89746094
Confidential Well:	No	Base Meridian:	SB
Directional Drilled:	No	GIS Source Code:	hud
Hydr Fractured:		Well Design:	1
Location:			
Place:	Costa Mesa		
Source83 Desc:	Heads Up Digitized - Coordinates generated from scanned, geo-referenced, static scale, Mylar maps		
URL:			

Map Key	Direction	Distance (mi)	Distance (ft)	Elevation (ft)	DB
33	WSW	0.89	4,691.26	75.01	OGW

API No:	0405900894	Directional:	
All Well Key:		BLM Well:	
OP Well ID:		EPA Well:	
OID:		Operator Code:	08966
Well No:	3	Operator Name:	W. S. Collins
Well Status:	Idle	Operator St:	
Well Stat Desc:	Idle	County APIC:	
Well Type:	OG	District:	Southern
Well Type Desc:	Oil & Gas	Geo District:	
Well Symbol:	IdleOG	Field Code:	
Well Sym Desc:		Field Name:	Any Field
Release Date:		Area Code:	
Completion Date:		Area Name:	Any Area
Abandoned Date:		County Name:	Orange
Lease Name:	Lease by W. S. Collins	Section:	14
Elevation:		Township:	06S
Total Depth:		Range:	10W
Redrilled Depth:		Lat27:	
Redrill Cancel Flag:		Long27:	
Dryhole:		Lat83:	33.6532135
Confidential:		Long83:	-117.89793396
Confidential Well:	No	Base Meridian:	SB
Directional Drilled:	No	GIS Source Code:	hud
Hydr Fractured:		Well Design:	3
Location:			
Place:	Costa Mesa		
Source83 Desc:	Heads Up Digitized - Coordinates generated from scanned, geo-referenced, static scale, Mylar maps		
URL:			

Map Key	Direction	Distance (mi)	Distance (ft)	Elevation (ft)	DB
41	WSW	0.98	5,159.81	73.57	OGW

API No:	0405901196	Directional:	
All Well Key:		BLM Well:	

Wells and Additional Sources Detail Report

OP Well ID:	EPA Well:
OID:	Operator Code: C9100
Well No: 53	Operator Name: Crown Central Petro. Corp.
Well Status: Plugged	Operator St:
Well Stat Desc: Plugged	County APIC:
Well Type: DH	District: Southern
Well Type Desc: Dry Hole	Geo District:
Well Symbol: PluggedDH	Field Code:
Well Sym Desc:	Field Name: Any Field
Release Date:	Area Code:
Completion Date:	Area Name: Any Area
Abandoned Date:	County Name: Orange
Lease Name: Marine	Section: 14
Elevation:	Township: 06S
Total Depth:	Range: 10W
Redrilled Depth:	Lat27:
Redrill Cancel Flag:	Long27:
Dryhole:	Lat83: 33.6507225
Confidential:	Long83: -117.89804077
Confidential Well: No	Base Meridian: SB
Directional Drilled: No	GIS Source Code: hud
Hydr Fractured:	Well Design: Marine 53
Location:	
Place: Costa Mesa	
Source83 Desc: Heads Up Digitized - Coordinates generated from scanned, geo-referenced, static scale, Mylar maps	
URL:	

Periodic Groundwater Level Measurement Locations

Map Key	Direction	Distance (mi)	Distance (ft)	Elevation (ft)	DB
8	NE	0.16	846.96	29.40	MONITOR WELLS

Station ID: 7319	Basin Region Desc: North Lahontan
Site Code: 336621N1178781W001	Basin Region Actv: Y
WCR No:	Basin Region Order: 8
State Well No: 06S10W12L001S	WLM Method:
Well Depth:	WLM Accuracy:
Well Use: Unknown	Ground Surf Elevtn: 28.32000
Monitoring Program: VOLUNTARY	GSE Method: Unknown
RPE: 30.32000	GSE Accuracy: Unknown
Basin ID:	County Name: Orange
Basin Code: 8-001	Latitude: 33.66210
Basin Name: Coastal Plain Of Orange County	Longitude: -117.87810
Basin Region Code: 8	
Continuous Data Station No:	
Well Name: 06S10W12L001S	
Well Type: Unknown	

Wells and Additional Sources Detail Report

Map Key	Direction	Distance (mi)	Distance (ft)	Elevation (ft)	DB
20	NW	0.75	3,979.43	52.58	MONITOR WELLS

Station ID:	7318	Basin Region Desc:	North Lahontan
Site Code:	336674N1178918W001	Basin Region Actv:	Y
WCR No:		Basin Region Order:	8
State Well No:	06S10W11G003S	WLM Method:	
Well Depth:		WLM Accuracy:	
Well Use:	Unknown	Ground Surf Elevtn:	50.70000
Monitoring Program:	VOLUNTARY	GSE Method:	Unknown
RPE:	52.30000	GSE Accuracy:	Unknown
Basin ID:		County Name:	Orange
Basin Code:	8-001	Latitude:	33.66740
Basin Name:	Coastal Plain Of Orange County	Longitude:	-117.89180
Basin Region Code:	8		
Continuous Data Station No:			
Well Name:	06S10W11G003S		
Well Type:	Unknown		

Map Key	Direction	Distance (mi)	Distance (ft)	Elevation (ft)	DB
23	NW	0.82	4,311.89	53.44	MONITOR WELLS

Station ID:	39331	Basin Region Desc:	North Lahontan
Site Code:	336689N1178912W001	Basin Region Actv:	Y
WCR No:		Basin Region Order:	8
State Well No:	06S10W11G001S	WLM Method:	
Well Depth:		WLM Accuracy:	
Well Use:	Unknown	Ground Surf Elevtn:	56.30000
Monitoring Program:	VOLUNTARY	GSE Method:	Unknown
RPE:	56.30000	GSE Accuracy:	Unknown
Basin ID:		County Name:	Orange
Basin Code:	8-001	Latitude:	33.66890
Basin Name:	Coastal Plain Of Orange County	Longitude:	-117.89120
Basin Region Code:	8		
Continuous Data Station No:			
Well Name:	06S10W11G001S		
Well Type:	Unknown		

Well Completion Reports

Map Key	Direction	Distance (mi)	Distance (ft)	Elevation (ft)	DB
1	W	0.03	156.09	28.25	WATER WELLS

WCR No: WCR2021-014917

Wells and Additional Sources Detail Report

Location: 2675 IRVINE AVE
 City: COSTA MESA
 County: Orange
 Decimal Latitude: 33.6584038
 Decimal Longitude: -117.8843775
 Location(OSWCR): 2675 IRVINE AVE
 City(OSWCR): COSTA MESA
 County(OSWCR): Orange
 Decimal Lat(OSWCR): 33.6584038
 Decim Long(OSWCR): -117.8843775
 Data Source: California Department of Water Resources - OSWCR(Well Numbers); California Department of Water Resources - Well Completion Reports

Map Key	Direction	Distance (mi)	Distance (ft)	Elevation (ft)	DB
2	WSW	0.07	360.99	33.44	WATER WELLS

WCR No: WCR2021-014512
 Location: 2675 IRVINE AVE
 City: COSTA MESA
 County: Orange
 Decimal Latitude: 33.657962
 Decimal Longitude: -117.8848531
 Location(OSWCR): 2675 IRVINE AVE
 City(OSWCR): COSTA MESA
 County(OSWCR): Orange
 Decimal Lat(OSWCR): 33.657962
 Decim Long(OSWCR): -117.8848531
 Data Source: California Department of Water Resources - OSWCR(Well Numbers); California Department of Water Resources - Well Completion Reports

Map Key	Direction	Distance (mi)	Distance (ft)	Elevation (ft)	DB
3	W	0.07	394.87	48.50	WATER WELLS

WCR No: WCR2022-005137
 Location: 2675 Irvine AVE
 City: Irvine
 County: Orange
 Decimal Latitude: 33.65859
 Decimal Longitude: -117.88519
 Location(OSWCR): 2675 Irvine AVE
 City(OSWCR): Irvine
 County(OSWCR): Orange
 Decimal Lat(OSWCR): 33.65859
 Decim Long(OSWCR): -117.88519
 Data Source: California Department of Water Resources - OSWCR(Well Numbers); California Department of Water Resources - Well Completion Reports

Map Key	Direction	Distance (mi)	Distance (ft)	Elevation (ft)	DB
---------	-----------	---------------	---------------	----------------	----

Wells and Additional Sources Detail Report

4	W	0.09	455.67	47.78	WATER WELLS
---	---	------	--------	-------	-------------

WCR No:	WCR2021-014510
Location:	2675 IRVINE AVE
City:	COSTA MESA
County:	Orange
Decimal Latitude:	33.6583507
Decimal Longitude:	-117.8853728
Location(OSWCR):	2675 IRVINE AVE
City(OSWCR):	COSTA MESA
County(OSWCR):	Orange
Decimal Lat(OSWCR):	33.6583507
Decim Long(OSWCR):	-117.8853728
Data Source:	California Department of Water Resources - OSWCR(Well Numbers); California Department of Water Resources - Well Completion Reports

Map Key	Direction	Distance (mi)	Distance (ft)	Elevation (ft)	DB
5	W	0.09	500.43	47.24	WATER WELLS

WCR No:	WCR2021-014473
Location:	2675 IRVINE AVE
City:	COSTA MESA
County:	Orange
Decimal Latitude:	33.6582219
Decimal Longitude:	-117.885492
Location(OSWCR):	2675 IRVINE AVE
City(OSWCR):	COSTA MESA
County(OSWCR):	Orange
Decimal Lat(OSWCR):	33.6582219
Decim Long(OSWCR):	-117.885492
Data Source:	California Department of Water Resources - OSWCR(Well Numbers); California Department of Water Resources - Well Completion Reports

Map Key	Direction	Distance (mi)	Distance (ft)	Elevation (ft)	DB
6	W	0.09	500.71	48.99	WATER WELLS

WCR No:	WCR2021-011205
Location:	2657 Irvine AVE
City:	Costa Mesa
County:	Orange
Decimal Latitude:	33.6583015
Decimal Longitude:	-117.885513
Location(OSWCR):	2657 Irvine AVE
City(OSWCR):	Costa Mesa
County(OSWCR):	Orange
Decimal Lat(OSWCR):	33.6583015

Wells and Additional Sources Detail Report

Decim Long(OSWCR): -117.885513
 Data Source: California Department of Water Resources - OSWCR(Well Numbers); California Department of Water Resources - Well Completion Reports

Map Key	Direction	Distance (mi)	Distance (ft)	Elevation (ft)	DB
6	W	0.09	500.71	48.99	WATER WELLS

WCR No: WCR2021-011206
 Location: 2657 Irvine AVE
 City: Costa Mesa
 County: Orange
 Decimal Latitude: 33.6583015
 Decimal Longitude: -117.885513
 Location(OSWCR): 2657 Irvine AVE
 City(OSWCR): Costa Mesa
 County(OSWCR): Orange
 Decimal Lat(OSWCR): 33.6583015
 Decim Long(OSWCR): -117.885513
 Data Source: California Department of Water Resources - OSWCR(Well Numbers); California Department of Water Resources - Well Completion Reports

Map Key	Direction	Distance (mi)	Distance (ft)	Elevation (ft)	DB
7	W	0.10	520.49	50.52	WATER WELLS

WCR No: WCR2022-005148
 Location: 2675 Irvine AVE
 City: Irvine
 County: Orange
 Decimal Latitude: 33.658329
 Decimal Longitude: -117.8855844
 Location(OSWCR): 2675 Irvine AVE
 City(OSWCR): Irvine
 County(OSWCR): Orange
 Decimal Lat(OSWCR): 33.658329
 Decim Long(OSWCR): -117.8855844
 Data Source: California Department of Water Resources - OSWCR(Well Numbers); California Department of Water Resources - Well Completion Reports

Map Key	Direction	Distance (mi)	Distance (ft)	Elevation (ft)	DB
10	NNE	0.38	2,006.23	54.63	WATER WELLS

WCR No: WCR2013-011183
 Location: 2121 Bristol Street
 City: Newport Beach
 County: Orange
 Decimal Latitude: 33.66516
 Decimal Longitude: -117.87659

Wells and Additional Sources Detail Report

Location(OSWCR): 2121 Bristol Street
City(OSWCR): Newport Beach
County(OSWCR): Orange
Decimal Lat(OSWCR): 33.66516
Decim Long(OSWCR): -117.87659
Data Source: California Department of Water Resources - OSWCR(Well Numbers); California Department of Water Resources - Well Completion Reports

Map Key	Direction	Distance (mi)	Distance (ft)	Elevation (ft)	DB
10	NNE	0.38	2,006.23	54.63	WATER WELLS

WCR No: WCR0294812
Location:
City:
County: Orange
Decimal Latitude: 33.66516
Decimal Longitude: -117.87659
Location(OSWCR):
City(OSWCR):
County(OSWCR): Orange
Decimal Lat(OSWCR): 33.66516
Decim Long(OSWCR): -117.87659
Data Source: California Department of Water Resources - OSWCR(Well Numbers); California Department of Water Resources - Well Completion Reports

Map Key	Direction	Distance (mi)	Distance (ft)	Elevation (ft)	DB
10	NNE	0.38	2,006.23	54.63	WATER WELLS

WCR No: WCR2015-002865
Location: 19002 Brookhurst ST
City: Huntington Beach
County: Orange
Decimal Latitude: 33.66516
Decimal Longitude: -117.87659
Location(OSWCR): 19002 Brookhurst ST
City(OSWCR): Huntington Beach
County(OSWCR): Orange
Decimal Lat(OSWCR): 33.66516
Decim Long(OSWCR): -117.87659
Data Source: California Department of Water Resources - OSWCR(Well Numbers); California Department of Water Resources - Well Completion Reports

Map Key	Direction	Distance (mi)	Distance (ft)	Elevation (ft)	DB
10	NNE	0.38	2,006.23	54.63	WATER WELLS

WCR No: WCR2015-002863
Location: 19002 Brookhurst ST

Wells and Additional Sources Detail Report

City: Huntington Beach
County: Orange
Decimal Latitude: 33.66516
Decimal Longitude: -117.87659
Location(OSWCR): 19002 Brookhurst ST
City(OSWCR): Huntington Beach
County(OSWCR): Orange
Decimal Lat(OSWCR): 33.66516
Decim Long(OSWCR): -117.87659
Data Source: California Department of Water Resources - OSWCR(Well Numbers); California Department of Water Resources - Well Completion Reports

Map Key	Direction	Distance (mi)	Distance (ft)	Elevation (ft)	DB
10	NNE	0.38	2,006.23	54.63	WATER WELLS

WCR No: WCR0256987
Location:
City:
County: Orange
Decimal Latitude: 33.66516
Decimal Longitude: -117.87659
Location(OSWCR):
City(OSWCR):
County(OSWCR): Orange
Decimal Lat(OSWCR): 33.66516
Decim Long(OSWCR): -117.87659
Data Source: California Department of Water Resources - OSWCR(Well Numbers); California Department of Water Resources - Well Completion Reports

Map Key	Direction	Distance (mi)	Distance (ft)	Elevation (ft)	DB
10	NNE	0.38	2,006.23	54.63	WATER WELLS

WCR No: WCR2014-011469
Location: 20132 Redlands Drive
City: Newport Beach
County: Orange
Decimal Latitude: 33.66516
Decimal Longitude: -117.87659
Location(OSWCR): 20132 Redlands Drive
City(OSWCR): Newport Beach
County(OSWCR): Orange
Decimal Lat(OSWCR): 33.66516
Decim Long(OSWCR): -117.87659
Data Source: California Department of Water Resources - OSWCR(Well Numbers); California Department of Water Resources - Well Completion Reports

Map Key	Direction	Distance (mi)	Distance (ft)	Elevation (ft)	DB
---------	-----------	---------------	---------------	----------------	----

Wells and Additional Sources Detail Report

10	NNE	0.38	2,006.23	54.63	WATER WELLS
----	-----	------	----------	-------	-------------

WCR No:	WCR2015-002873
Location:	19002 Brookhurst ST
City:	Huntington Beach
County:	Orange
Decimal Latitude:	33.66516
Decimal Longitude:	-117.87659
Location(OSWCR):	19002 Brookhurst ST
City(OSWCR):	Huntington Beach
County(OSWCR):	Orange
Decimal Lat(OSWCR):	33.66516
Decim Long(OSWCR):	-117.87659
Data Source:	California Department of Water Resources - OSWCR(Well Numbers); California Department of Water Resources - Well Completion Reports

Map Key	Direction	Distance (mi)	Distance (ft)	Elevation (ft)	DB
10	NNE	0.38	2,006.23	54.63	WATER WELLS

WCR No:	WCR2003-012580
Location:	300 Southeast Bristol St
City:	Costa Mesa
County:	Orange
Decimal Latitude:	33.66516
Decimal Longitude:	-117.87659
Location(OSWCR):	300 Southeast Bristol St
City(OSWCR):	Costa Mesa
County(OSWCR):	Orange
Decimal Lat(OSWCR):	33.66516
Decim Long(OSWCR):	-117.87659
Data Source:	California Department of Water Resources - OSWCR(Well Numbers); California Department of Water Resources - Well Completion Reports

Map Key	Direction	Distance (mi)	Distance (ft)	Elevation (ft)	DB
10	NNE	0.38	2,006.23	54.63	WATER WELLS

WCR No:	WCR1912-000123
Location:	IRVINE CO, LOT 149
City:	
County:	Orange
Decimal Latitude:	33.66516
Decimal Longitude:	-117.87659
Location(OSWCR):	IRVINE CO, LOT 149
City(OSWCR):	
County(OSWCR):	Orange
Decimal Lat(OSWCR):	33.66516

Wells and Additional Sources Detail Report

Decim Long(OSWCR): -117.87659
Data Source: California Department of Water Resources - OSWCR(Well Numbers); California Department of Water Resources - Well Completion Reports

Map Key	Direction	Distance (mi)	Distance (ft)	Elevation (ft)	DB
10	NNE	0.38	2,006.23	54.63	WATER WELLS

WCR No: WCR2015-002866
Location: 19002 Brookhurst ST
City: Huntington Beach
County: Orange
Decimal Latitude: 33.66516
Decimal Longitude: -117.87659
Location(OSWCR): 19002 Brookhurst ST
City(OSWCR): Huntington Beach
County(OSWCR): Orange
Decimal Lat(OSWCR): 33.66516
Decim Long(OSWCR): -117.87659
Data Source: California Department of Water Resources - OSWCR(Well Numbers); California Department of Water Resources - Well Completion Reports

Map Key	Direction	Distance (mi)	Distance (ft)	Elevation (ft)	DB
10	NNE	0.38	2,006.23	54.63	WATER WELLS

WCR No: WCR2015-002853
Location: 19002 Brookhurst ST
City: Huntington Beach
County: Orange
Decimal Latitude: 33.66516
Decimal Longitude: -117.87659
Location(OSWCR): 19002 Brookhurst ST
City(OSWCR): Huntington Beach
County(OSWCR): Orange
Decimal Lat(OSWCR): 33.66516
Decim Long(OSWCR): -117.87659
Data Source: California Department of Water Resources - OSWCR(Well Numbers); California Department of Water Resources - Well Completion Reports

Map Key	Direction	Distance (mi)	Distance (ft)	Elevation (ft)	DB
10	NNE	0.38	2,006.23	54.63	WATER WELLS

WCR No: WCR2013-011455
Location: 2121 Bristol Street
City: Newport Beach
County: Orange
Decimal Latitude: 33.66516
Decimal Longitude: -117.87659

Wells and Additional Sources Detail Report

Location(OSWCR): 2121 Bristol Street
City(OSWCR): Newport Beach
County(OSWCR): Orange
Decimal Lat(OSWCR): 33.66516
Decim Long(OSWCR): -117.87659
Data Source: California Department of Water Resources - OSWCR(Well Numbers); California Department of Water Resources - Well Completion Reports

Map Key	Direction	Distance (mi)	Distance (ft)	Elevation (ft)	DB
10	NNE	0.38	2,006.23	54.63	WATER WELLS

WCR No: WCR1912-000210
Location: IERVINE CO, EAST CORNER LOT 149
City:
County: Orange
Decimal Latitude: 33.66516
Decimal Longitude: -117.87659
Location(OSWCR): IERVINE CO, EAST CORNER LOT 149
City(OSWCR):
County(OSWCR): Orange
Decimal Lat(OSWCR): 33.66516
Decim Long(OSWCR): -117.87659
Data Source: California Department of Water Resources - OSWCR(Well Numbers); California Department of Water Resources - Well Completion Reports

Map Key	Direction	Distance (mi)	Distance (ft)	Elevation (ft)	DB
10	NNE	0.38	2,006.23	54.63	WATER WELLS

WCR No: WCR0173338
Location:
City:
County: Orange
Decimal Latitude: 33.66516
Decimal Longitude: -117.87659
Location(OSWCR):
City(OSWCR):
County(OSWCR): Orange
Decimal Lat(OSWCR): 33.66516
Decim Long(OSWCR): -117.87659
Data Source: California Department of Water Resources - OSWCR(Well Numbers); California Department of Water Resources - Well Completion Reports

Map Key	Direction	Distance (mi)	Distance (ft)	Elevation (ft)	DB
10	NNE	0.38	2,006.23	54.63	WATER WELLS

WCR No: WCR0274788
Location:

Wells and Additional Sources Detail Report

City:
 County: Orange
 Decimal Latitude: 33.66516
 Decimal Longitude: -117.87659
 Location(OSWCR):
 City(OSWCR):
 County(OSWCR): Orange
 Decimal Lat(OSWCR): 33.66516
 Decim Long(OSWCR): -117.87659
 Data Source: California Department of Water Resources - OSWCR(Well Numbers); California Department of Water Resources - Well Completion Reports

Map Key	Direction	Distance (mi)	Distance (ft)	Elevation (ft)	DB
10	NNE	0.38	2,006.23	54.63	WATER WELLS

WCR No: WCR0104183
 Location:
 City:
 County: Orange
 Decimal Latitude: 33.66516
 Decimal Longitude: -117.87659
 Location(OSWCR):
 City(OSWCR):
 County(OSWCR): Orange
 Decimal Lat(OSWCR): 33.66516
 Decim Long(OSWCR): -117.87659
 Data Source: California Department of Water Resources - OSWCR(Well Numbers); California Department of Water Resources - Well Completion Reports

Map Key	Direction	Distance (mi)	Distance (ft)	Elevation (ft)	DB
10	NNE	0.38	2,006.23	54.63	WATER WELLS

WCR No: WCR0162266
 Location:
 City:
 County: Orange
 Decimal Latitude: 33.66516
 Decimal Longitude: -117.87659
 Location(OSWCR):
 City(OSWCR):
 County(OSWCR): Orange
 Decimal Lat(OSWCR): 33.66516
 Decim Long(OSWCR): -117.87659
 Data Source: California Department of Water Resources - OSWCR(Well Numbers); California Department of Water Resources - Well Completion Reports

Map Key	Direction	Distance (mi)	Distance (ft)	Elevation (ft)	DB
---------	-----------	---------------	---------------	----------------	----

Wells and Additional Sources Detail Report

10	NNE	0.38	2,006.23	54.63	WATER WELLS
----	-----	------	----------	-------	-------------

WCR No:	WCR2013-011443
Location:	2121 Bristol Street
City:	Newport Beach
County:	Orange
Decimal Latitude:	33.66516
Decimal Longitude:	-117.87659
Location(OSWCR):	2121 Bristol Street
City(OSWCR):	Newport Beach
County(OSWCR):	Orange
Decimal Lat(OSWCR):	33.66516
Decim Long(OSWCR):	-117.87659
Data Source:	California Department of Water Resources - OSWCR(Well Numbers); California Department of Water Resources - Well Completion Reports

Map Key	Direction	Distance (mi)	Distance (ft)	Elevation (ft)	DB
10	NNE	0.38	2,006.23	54.63	WATER WELLS

WCR No:	WCR2015-002868
Location:	19002 Brookhurst ST
City:	Huntington Beach
County:	Orange
Decimal Latitude:	33.66516
Decimal Longitude:	-117.87659
Location(OSWCR):	19002 Brookhurst ST
City(OSWCR):	Huntington Beach
County(OSWCR):	Orange
Decimal Lat(OSWCR):	33.66516
Decim Long(OSWCR):	-117.87659
Data Source:	California Department of Water Resources - OSWCR(Well Numbers); California Department of Water Resources - Well Completion Reports

Map Key	Direction	Distance (mi)	Distance (ft)	Elevation (ft)	DB
10	NNE	0.38	2,006.23	54.63	WATER WELLS

WCR No:	WCR1997-010389
Location:	704 N Bristol Street
City:	Santa Ana
County:	Orange
Decimal Latitude:	33.66516
Decimal Longitude:	-117.87659
Location(OSWCR):	704 N Bristol Street
City(OSWCR):	Santa Ana
County(OSWCR):	Orange
Decimal Lat(OSWCR):	33.66516

Wells and Additional Sources Detail Report

Decim Long(OSWCR): -117.87659
Data Source: California Department of Water Resources - OSWCR(Well Numbers); California Department of Water Resources - Well Completion Reports

Map Key	Direction	Distance (mi)	Distance (ft)	Elevation (ft)	DB
10	NNE	0.38	2,006.23	54.63	WATER WELLS

WCR No: WCR2015-002852
Location: 19002 Brookjurst ST
City: Huntington Beach
County: Orange
Decimal Latitude: 33.66516
Decimal Longitude: -117.87659
Location(OSWCR): 19002 Brookjurst ST
City(OSWCR): Huntington Beach
County(OSWCR): Orange
Decimal Lat(OSWCR): 33.66516
Decim Long(OSWCR): -117.87659
Data Source: California Department of Water Resources - OSWCR(Well Numbers); California Department of Water Resources - Well Completion Reports

Map Key	Direction	Distance (mi)	Distance (ft)	Elevation (ft)	DB
10	NNE	0.38	2,006.23	54.63	WATER WELLS

WCR No: WCR1995-009439
Location: 3003 NEWPORT BLVD
City: Costa Mesa
County: Orange
Decimal Latitude: 33.66516
Decimal Longitude: -117.87659
Location(OSWCR): 3003 NEWPORT BLVD
City(OSWCR): Costa Mesa
County(OSWCR): Orange
Decimal Lat(OSWCR): 33.66516
Decim Long(OSWCR): -117.87659
Data Source: California Department of Water Resources - OSWCR(Well Numbers); California Department of Water Resources - Well Completion Reports

Map Key	Direction	Distance (mi)	Distance (ft)	Elevation (ft)	DB
10	NNE	0.38	2,006.23	54.63	WATER WELLS

WCR No: WCR2015-002857
Location: 19002 Brookhurst ST
City: Huntington Beach
County: Orange
Decimal Latitude: 33.66516
Decimal Longitude: -117.87659

Wells and Additional Sources Detail Report

Location(OSWCR): 19002 Brookhurst ST
City(OSWCR): Huntington Beach
County(OSWCR): Orange
Decimal Lat(OSWCR): 33.66516
Decim Long(OSWCR): -117.87659
Data Source: California Department of Water Resources - OSWCR(Well Numbers); California Department of Water Resources - Well Completion Reports

Map Key	Direction	Distance (mi)	Distance (ft)	Elevation (ft)	DB
10	NNE	0.38	2,006.23	54.63	WATER WELLS

WCR No: WCR0170949
Location:
City:
County: Orange
Decimal Latitude: 33.66516
Decimal Longitude: -117.87659
Location(OSWCR):
City(OSWCR):
County(OSWCR): Orange
Decimal Lat(OSWCR): 33.66516
Decim Long(OSWCR): -117.87659
Data Source: California Department of Water Resources - OSWCR(Well Numbers); California Department of Water Resources - Well Completion Reports

Map Key	Direction	Distance (mi)	Distance (ft)	Elevation (ft)	DB
10	NNE	0.38	2,006.23	54.63	WATER WELLS

WCR No: WCR2003-012582
Location: 300 Southeast Bristol St
City: Costa Mesa
County: Orange
Decimal Latitude: 33.66516
Decimal Longitude: -117.87659
Location(OSWCR): 300 Southeast Bristol St
City(OSWCR): Costa Mesa
County(OSWCR): Orange
Decimal Lat(OSWCR): 33.66516
Decim Long(OSWCR): -117.87659
Data Source: California Department of Water Resources - OSWCR(Well Numbers); California Department of Water Resources - Well Completion Reports

Map Key	Direction	Distance (mi)	Distance (ft)	Elevation (ft)	DB
10	NNE	0.38	2,006.23	54.63	WATER WELLS

WCR No: WCR2015-002856
Location: 19002 Brookhurst ST

Wells and Additional Sources Detail Report

City: Huntington Beach
County: Orange
Decimal Latitude: 33.66516
Decimal Longitude: -117.87659
Location(OSWCR): 19002 Brookhurst ST
City(OSWCR): Huntington Beach
County(OSWCR): Orange
Decimal Lat(OSWCR): 33.66516
Decim Long(OSWCR): -117.87659
Data Source: California Department of Water Resources - OSWCR(Well Numbers); California Department of Water Resources - Well Completion Reports

Map Key	Direction	Distance (mi)	Distance (ft)	Elevation (ft)	DB
10	NNE	0.38	2,006.23	54.63	WATER WELLS

WCR No: WCR0134535
Location:
City:
County: Orange
Decimal Latitude: 33.66516
Decimal Longitude: -117.87659
Location(OSWCR):
City(OSWCR):
County(OSWCR): Orange
Decimal Lat(OSWCR): 33.66516
Decim Long(OSWCR): -117.87659
Data Source: California Department of Water Resources - OSWCR(Well Numbers); California Department of Water Resources - Well Completion Reports

Map Key	Direction	Distance (mi)	Distance (ft)	Elevation (ft)	DB
10	NNE	0.38	2,006.23	54.63	WATER WELLS

WCR No: WCR0057085
Location:
City:
County: Orange
Decimal Latitude: 33.66516
Decimal Longitude: -117.87659
Location(OSWCR):
City(OSWCR):
County(OSWCR): Orange
Decimal Lat(OSWCR): 33.66516
Decim Long(OSWCR): -117.87659
Data Source: California Department of Water Resources - OSWCR(Well Numbers); California Department of Water Resources - Well Completion Reports

Map Key	Direction	Distance (mi)	Distance (ft)	Elevation (ft)	DB
---------	-----------	---------------	---------------	----------------	----

Wells and Additional Sources Detail Report

10	NNE	0.38	2,006.23	54.63	WATER WELLS
----	-----	------	----------	-------	-------------

WCR No:	WCR2003-012581
Location:	300 Southeast Bristol Street
City:	Costa Mesa
County:	Orange
Decimal Latitude:	33.66516
Decimal Longitude:	-117.87659
Location(OSWCR):	300 Southeast Bristol Street
City(OSWCR):	Costa Mesa
County(OSWCR):	Orange
Decimal Lat(OSWCR):	33.66516
Decim Long(OSWCR):	-117.87659
Data Source:	California Department of Water Resources - OSWCR(Well Numbers); California Department of Water Resources - Well Completion Reports

Map Key	Direction	Distance (mi)	Distance (ft)	Elevation (ft)	DB
10	NNE	0.38	2,006.23	54.63	WATER WELLS

WCR No:	WCR2015-002850
Location:	19002 Brookhurst ST
City:	Huntington Beach
County:	Orange
Decimal Latitude:	33.66516
Decimal Longitude:	-117.87659
Location(OSWCR):	19002 Brookhurst ST
City(OSWCR):	Huntington Beach
County(OSWCR):	Orange
Decimal Lat(OSWCR):	33.66516
Decim Long(OSWCR):	-117.87659
Data Source:	California Department of Water Resources - OSWCR(Well Numbers); California Department of Water Resources - Well Completion Reports

Map Key	Direction	Distance (mi)	Distance (ft)	Elevation (ft)	DB
10	NNE	0.38	2,006.23	54.63	WATER WELLS

WCR No:	WCR2015-002875
Location:	19002 Brookhurst ST
City:	Huntington Beach
County:	Orange
Decimal Latitude:	33.66516
Decimal Longitude:	-117.87659
Location(OSWCR):	19002 Brookhurst ST
City(OSWCR):	Huntington Beach
County(OSWCR):	Orange
Decimal Lat(OSWCR):	33.66516

Wells and Additional Sources Detail Report

Decim Long(OSWCR): -117.87659
Data Source: California Department of Water Resources - OSWCR(Well Numbers); California Department of Water Resources - Well Completion Reports

Map Key	Direction	Distance (mi)	Distance (ft)	Elevation (ft)	DB
10	NNE	0.38	2,006.23	54.63	WATER WELLS

WCR No: WCR2015-002861
Location: 19002 Brookhurst ST
City: Huntington Beach
County: Orange
Decimal Latitude: 33.66516
Decimal Longitude: -117.87659
Location(OSWCR): 19002 Brookhurst ST
City(OSWCR): Huntington Beach
County(OSWCR): Orange
Decimal Lat(OSWCR): 33.66516
Decim Long(OSWCR): -117.87659
Data Source: California Department of Water Resources - OSWCR(Well Numbers); California Department of Water Resources - Well Completion Reports

Map Key	Direction	Distance (mi)	Distance (ft)	Elevation (ft)	DB
10	NNE	0.38	2,006.23	54.63	WATER WELLS

WCR No: WCR2013-011452
Location: 2121 Bristol Street
City: Newport Beach
County: Orange
Decimal Latitude: 33.66516
Decimal Longitude: -117.87659
Location(OSWCR): 2121 Bristol Street
City(OSWCR): Newport Beach
County(OSWCR): Orange
Decimal Lat(OSWCR): 33.66516
Decim Long(OSWCR): -117.87659
Data Source: California Department of Water Resources - OSWCR(Well Numbers); California Department of Water Resources - Well Completion Reports

Map Key	Direction	Distance (mi)	Distance (ft)	Elevation (ft)	DB
10	NNE	0.38	2,006.23	54.63	WATER WELLS

WCR No: WCR0279699
Location:
City:
County: Orange
Decimal Latitude: 33.66516
Decimal Longitude: -117.87659

Wells and Additional Sources Detail Report

Location(OSWCR):
City(OSWCR):
County(OSWCR): Orange
Decimal Lat(OSWCR): 33.66516
Decim Long(OSWCR): -117.87659
Data Source: California Department of Water Resources - OSWCR(Well Numbers); California Department of Water Resources - Well Completion Reports

Map Key	Direction	Distance (mi)	Distance (ft)	Elevation (ft)	DB
10	NNE	0.38	2,006.23	54.63	WATER WELLS

WCR No: WCR0226567
Location:
City:
County: Orange
Decimal Latitude: 33.66516
Decimal Longitude: -117.87659
Location(OSWCR):
City(OSWCR):
County(OSWCR): Orange
Decimal Lat(OSWCR): 33.66516
Decim Long(OSWCR): -117.87659
Data Source: California Department of Water Resources - OSWCR(Well Numbers); California Department of Water Resources - Well Completion Reports

Map Key	Direction	Distance (mi)	Distance (ft)	Elevation (ft)	DB
10	NNE	0.38	2,006.23	54.63	WATER WELLS

WCR No: WCR0114621
Location:
City:
County: Orange
Decimal Latitude: 33.66516
Decimal Longitude: -117.87659
Location(OSWCR):
City(OSWCR):
County(OSWCR): Orange
Decimal Lat(OSWCR): 33.66516
Decim Long(OSWCR): -117.87659
Data Source: California Department of Water Resources - OSWCR(Well Numbers); California Department of Water Resources - Well Completion Reports

Map Key	Direction	Distance (mi)	Distance (ft)	Elevation (ft)	DB
10	NNE	0.38	2,006.23	54.63	WATER WELLS

WCR No: WCR2003-012578
Location: 300 Southeast Bristol Street

Wells and Additional Sources Detail Report

City: Costa Mesa
County: Orange
Decimal Latitude: 33.66516
Decimal Longitude: -117.87659
Location(OSWCR): 300 Southeast Bristol Street
City(OSWCR): Costa Mesa
County(OSWCR): Orange
Decimal Lat(OSWCR): 33.66516
Decim Long(OSWCR): -117.87659
Data Source: California Department of Water Resources - OSWCR(Well Numbers); California Department of Water Resources - Well Completion Reports

Map Key	Direction	Distance (mi)	Distance (ft)	Elevation (ft)	DB
10	NNE	0.38	2,006.23	54.63	WATER WELLS

WCR No: WCR1899-000228
Location:
City:
County: Orange
Decimal Latitude: 33.66516
Decimal Longitude: -117.87659
Location(OSWCR):
City(OSWCR):
County(OSWCR): Orange
Decimal Lat(OSWCR): 33.66516
Decim Long(OSWCR): -117.87659
Data Source: California Department of Water Resources - OSWCR(Well Numbers); California Department of Water Resources - Well Completion Reports

Map Key	Direction	Distance (mi)	Distance (ft)	Elevation (ft)	DB
10	NNE	0.38	2,006.23	54.63	WATER WELLS

WCR No: WCR0294813
Location:
City:
County: Orange
Decimal Latitude: 33.66516
Decimal Longitude: -117.87659
Location(OSWCR):
City(OSWCR):
County(OSWCR): Orange
Decimal Lat(OSWCR): 33.66516
Decim Long(OSWCR): -117.87659
Data Source: California Department of Water Resources - OSWCR(Well Numbers); California Department of Water Resources - Well Completion Reports

Map Key	Direction	Distance (mi)	Distance (ft)	Elevation (ft)	DB
---------	-----------	---------------	---------------	----------------	----

Wells and Additional Sources Detail Report

10	NNE	0.38	2,006.23	54.63	WATER WELLS
----	-----	------	----------	-------	-------------

WCR No:	WCR2014-011470
Location:	20132 Redlands Drive
City:	Newport Beach
County:	Orange
Decimal Latitude:	33.66516
Decimal Longitude:	-117.87659
Location(OSWCR):	20132 Redlands Drive
City(OSWCR):	Newport Beach
County(OSWCR):	Orange
Decimal Lat(OSWCR):	33.66516
Decim Long(OSWCR):	-117.87659
Data Source:	California Department of Water Resources - OSWCR(Well Numbers); California Department of Water Resources - Well Completion Reports

Map Key	Direction	Distance (mi)	Distance (ft)	Elevation (ft)	DB
10	NNE	0.38	2,006.23	54.63	WATER WELLS

WCR No:	WCR2015-002867
Location:	19002 Brookhurst ST
City:	Huntington Beach
County:	Orange
Decimal Latitude:	33.66516
Decimal Longitude:	-117.87659
Location(OSWCR):	19002 Brookhurst ST
City(OSWCR):	Huntington Beach
County(OSWCR):	Orange
Decimal Lat(OSWCR):	33.66516
Decim Long(OSWCR):	-117.87659
Data Source:	California Department of Water Resources - OSWCR(Well Numbers); California Department of Water Resources - Well Completion Reports

Map Key	Direction	Distance (mi)	Distance (ft)	Elevation (ft)	DB
10	NNE	0.38	2,006.23	54.63	WATER WELLS

WCR No:	WCR2013-011449
Location:	2121 Bristol Street
City:	Newport Beach
County:	Orange
Decimal Latitude:	33.66516
Decimal Longitude:	-117.87659
Location(OSWCR):	2121 Bristol Street
City(OSWCR):	Newport Beach
County(OSWCR):	Orange
Decimal Lat(OSWCR):	33.66516

Wells and Additional Sources Detail Report

Decim Long(OSWCR): -117.87659
 Data Source: California Department of Water Resources - OSWCR(Well Numbers); California Department of Water Resources - Well Completion Reports

Map Key	Direction	Distance (mi)	Distance (ft)	Elevation (ft)	DB
10	NNE	0.38	2,006.23	54.63	WATER WELLS

WCR No: WCR0124440
 Location:
 City:
 County: Orange
 Decimal Latitude: 33.66516
 Decimal Longitude: -117.87659
 Location(OSWCR):
 City(OSWCR):
 County(OSWCR): Orange
 Decimal Lat(OSWCR): 33.66516
 Decim Long(OSWCR): -117.87659
 Data Source: California Department of Water Resources - OSWCR(Well Numbers); California Department of Water Resources - Well Completion Reports

Map Key	Direction	Distance (mi)	Distance (ft)	Elevation (ft)	DB
10	NNE	0.38	2,006.23	54.63	WATER WELLS

WCR No: WCR1995-009440
 Location: 3003 NEWPORT BLVD
 City: Costa Mesa
 County: Orange
 Decimal Latitude: 33.66516
 Decimal Longitude: -117.87659
 Location(OSWCR): 3003 NEWPORT BLVD
 City(OSWCR): Costa Mesa
 County(OSWCR): Orange
 Decimal Lat(OSWCR): 33.66516
 Decim Long(OSWCR): -117.87659
 Data Source: California Department of Water Resources - OSWCR(Well Numbers); California Department of Water Resources - Well Completion Reports

Map Key	Direction	Distance (mi)	Distance (ft)	Elevation (ft)	DB
10	NNE	0.38	2,006.23	54.63	WATER WELLS

WCR No: WCR2015-002855
 Location: 19002 Brookhurst ST
 City: Huntington Beach
 County: Orange
 Decimal Latitude: 33.66516
 Decimal Longitude: -117.87659

Wells and Additional Sources Detail Report

Location(OSWCR): 19002 Brookhurst ST
City(OSWCR): Huntington Beach
County(OSWCR): Orange
Decimal Lat(OSWCR): 33.66516
Decim Long(OSWCR): -117.87659
Data Source: California Department of Water Resources - OSWCR(Well Numbers); California Department of Water Resources - Well Completion Reports

Map Key	Direction	Distance (mi)	Distance (ft)	Elevation (ft)	DB
10	NNE	0.38	2,006.23	54.63	WATER WELLS

WCR No: WCR2015-002874
Location: 19002 Brookhurst ST
City: Huntington Beach
County: Orange
Decimal Latitude: 33.66516
Decimal Longitude: -117.87659
Location(OSWCR): 19002 Brookhurst ST
City(OSWCR): Huntington Beach
County(OSWCR): Orange
Decimal Lat(OSWCR): 33.66516
Decim Long(OSWCR): -117.87659
Data Source: California Department of Water Resources - OSWCR(Well Numbers); California Department of Water Resources - Well Completion Reports

Map Key	Direction	Distance (mi)	Distance (ft)	Elevation (ft)	DB
10	NNE	0.38	2,006.23	54.63	WATER WELLS

WCR No: WCR2013-011347
Location: 2121 Bristol Street
City: Newport Beach
County: Orange
Decimal Latitude: 33.66516
Decimal Longitude: -117.87659
Location(OSWCR): 2121 Bristol Street
City(OSWCR): Newport Beach
County(OSWCR): Orange
Decimal Lat(OSWCR): 33.66516
Decim Long(OSWCR): -117.87659
Data Source: California Department of Water Resources - OSWCR(Well Numbers); California Department of Water Resources - Well Completion Reports

Map Key	Direction	Distance (mi)	Distance (ft)	Elevation (ft)	DB
10	NNE	0.38	2,006.23	54.63	WATER WELLS

WCR No: WCR2013-011451
Location: 2121 Bristol Street

Wells and Additional Sources Detail Report

City: Newport Beach
 County: Orange
 Decimal Latitude: 33.66516
 Decimal Longitude: -117.87659
 Location(OSWCR): 2121 Bristol Street
 City(OSWCR): Newport Beach
 County(OSWCR): Orange
 Decimal Lat(OSWCR): 33.66516
 Decim Long(OSWCR): -117.87659
 Data Source: California Department of Water Resources - OSWCR(Well Numbers); California Department of Water Resources - Well Completion Reports

Map Key	Direction	Distance (mi)	Distance (ft)	Elevation (ft)	DB
10	NNE	0.38	2,006.23	54.63	WATER WELLS

WCR No: WCR0159302
 Location:
 City:
 County: Orange
 Decimal Latitude: 33.66516
 Decimal Longitude: -117.87659
 Location(OSWCR):
 City(OSWCR):
 County(OSWCR): Orange
 Decimal Lat(OSWCR): 33.66516
 Decim Long(OSWCR): -117.87659
 Data Source: California Department of Water Resources - OSWCR(Well Numbers); California Department of Water Resources - Well Completion Reports

Map Key	Direction	Distance (mi)	Distance (ft)	Elevation (ft)	DB
10	NNE	0.38	2,006.23	54.63	WATER WELLS

WCR No: WCR2015-002872
 Location: 19002 Brookhurst ST
 City: Huntington Beach
 County: Orange
 Decimal Latitude: 33.66516
 Decimal Longitude: -117.87659
 Location(OSWCR): 19002 Brookhurst ST
 City(OSWCR): Huntington Beach
 County(OSWCR): Orange
 Decimal Lat(OSWCR): 33.66516
 Decim Long(OSWCR): -117.87659
 Data Source: California Department of Water Resources - OSWCR(Well Numbers); California Department of Water Resources - Well Completion Reports

Map Key	Direction	Distance (mi)	Distance (ft)	Elevation (ft)	DB
---------	-----------	---------------	---------------	----------------	----

Wells and Additional Sources Detail Report

10	NNE	0.38	2,006.23	54.63	WATER WELLS
----	-----	------	----------	-------	-------------

WCR No:	WCR2015-002862
Location:	19002 Brookhurst ST
City:	Huntington Beach
County:	Orange
Decimal Latitude:	33.66516
Decimal Longitude:	-117.87659
Location(OSWCR):	19002 Brookhurst ST
City(OSWCR):	Huntington Beach
County(OSWCR):	Orange
Decimal Lat(OSWCR):	33.66516
Decim Long(OSWCR):	-117.87659
Data Source:	California Department of Water Resources - OSWCR(Well Numbers); California Department of Water Resources - Well Completion Reports

Map Key	Direction	Distance (mi)	Distance (ft)	Elevation (ft)	DB
10	NNE	0.38	2,006.23	54.63	WATER WELLS

WCR No:	WCR2015-002869
Location:	19002 Brookhurst ST
City:	Huntington Beach
County:	Orange
Decimal Latitude:	33.66516
Decimal Longitude:	-117.87659
Location(OSWCR):	19002 Brookhurst ST
City(OSWCR):	Huntington Beach
County(OSWCR):	Orange
Decimal Lat(OSWCR):	33.66516
Decim Long(OSWCR):	-117.87659
Data Source:	California Department of Water Resources - OSWCR(Well Numbers); California Department of Water Resources - Well Completion Reports

Map Key	Direction	Distance (mi)	Distance (ft)	Elevation (ft)	DB
10	NNE	0.38	2,006.23	54.63	WATER WELLS

WCR No:	WCR2015-002860
Location:	19002 Brookhurst ST
City:	Huntington Beach
County:	Orange
Decimal Latitude:	33.66516
Decimal Longitude:	-117.87659
Location(OSWCR):	19002 Brookhurst ST
City(OSWCR):	Huntington Beach
County(OSWCR):	Orange
Decimal Lat(OSWCR):	33.66516

Wells and Additional Sources Detail Report

Decim Long(OSWCR): -117.87659
 Data Source: California Department of Water Resources - OSWCR(Well Numbers); California Department of Water Resources - Well Completion Reports

Map Key	Direction	Distance (mi)	Distance (ft)	Elevation (ft)	DB
10	NNE	0.38	2,006.23	54.63	WATER WELLS

WCR No: WCR2007-013374
 Location: 4200 Campus Drive
 City: Newport Beach
 County: Orange
 Decimal Latitude: 33.66516
 Decimal Longitude: -117.87659
 Location(OSWCR): 4200 Campus Drive
 City(OSWCR): Newport Beach
 County(OSWCR): Orange
 Decimal Lat(OSWCR): 33.66516
 Decim Long(OSWCR): -117.87659
 Data Source: California Department of Water Resources - OSWCR(Well Numbers); California Department of Water Resources - Well Completion Reports

Map Key	Direction	Distance (mi)	Distance (ft)	Elevation (ft)	DB
10	NNE	0.38	2,006.23	54.63	WATER WELLS

WCR No: WCR2013-011346
 Location: 2121 Bristol Street
 City: Newport Beach
 County: Orange
 Decimal Latitude: 33.66516
 Decimal Longitude: -117.87659
 Location(OSWCR): 2121 Bristol Street
 City(OSWCR): Newport Beach
 County(OSWCR): Orange
 Decimal Lat(OSWCR): 33.66516
 Decim Long(OSWCR): -117.87659
 Data Source: California Department of Water Resources - OSWCR(Well Numbers); California Department of Water Resources - Well Completion Reports

Map Key	Direction	Distance (mi)	Distance (ft)	Elevation (ft)	DB
10	NNE	0.38	2,006.23	54.63	WATER WELLS

WCR No: WCR2007-013375
 Location: 4200 Campus Drive
 City: Newport Beach
 County: Orange
 Decimal Latitude: 33.66516
 Decimal Longitude: -117.87659

Wells and Additional Sources Detail Report

Location(OSWCR): 4200 Campus Drive
City(OSWCR): Newport Beach
County(OSWCR): Orange
Decimal Lat(OSWCR): 33.66516
Decim Long(OSWCR): -117.87659
Data Source: California Department of Water Resources - OSWCR(Well Numbers); California Department of Water Resources - Well Completion Reports

Map Key	Direction	Distance (mi)	Distance (ft)	Elevation (ft)	DB
10	NNE	0.38	2,006.23	54.63	WATER WELLS

WCR No: WCR2015-002859
Location: 19002 Brookhurst ST
City: Huntington Beach
County: Orange
Decimal Latitude: 33.66516
Decimal Longitude: -117.87659
Location(OSWCR): 19002 Brookhurst ST
City(OSWCR): Huntington Beach
County(OSWCR): Orange
Decimal Lat(OSWCR): 33.66516
Decim Long(OSWCR): -117.87659
Data Source: California Department of Water Resources - OSWCR(Well Numbers); California Department of Water Resources - Well Completion Reports

Map Key	Direction	Distance (mi)	Distance (ft)	Elevation (ft)	DB
10	NNE	0.38	2,006.23	54.63	WATER WELLS

WCR No: WCR2013-011450
Location: 2121 Bristol Street
City: Newport Beach
County: Orange
Decimal Latitude: 33.66516
Decimal Longitude: -117.87659
Location(OSWCR): 2121 Bristol Street
City(OSWCR): Newport Beach
County(OSWCR): Orange
Decimal Lat(OSWCR): 33.66516
Decim Long(OSWCR): -117.87659
Data Source: California Department of Water Resources - OSWCR(Well Numbers); California Department of Water Resources - Well Completion Reports

Map Key	Direction	Distance (mi)	Distance (ft)	Elevation (ft)	DB
10	NNE	0.38	2,006.23	54.63	WATER WELLS

WCR No: WCR0285532
Location:

Wells and Additional Sources Detail Report

City:
 County: Orange
 Decimal Latitude: 33.66516
 Decimal Longitude: -117.87659
 Location(OSWCR):
 City(OSWCR):
 County(OSWCR): Orange
 Decimal Lat(OSWCR): 33.66516
 Decim Long(OSWCR): -117.87659
 Data Source: California Department of Water Resources - OSWCR(Well Numbers); California Department of Water Resources - Well Completion Reports

Map Key	Direction	Distance (mi)	Distance (ft)	Elevation (ft)	DB
10	NNE	0.38	2,006.23	54.63	WATER WELLS

WCR No: WCR2000-010565
 Location: 1476 E Bristol Street
 City: Costa Mesa
 County: Orange
 Decimal Latitude: 33.66516
 Decimal Longitude: -117.87659
 Location(OSWCR): 1476 E Bristol Street
 City(OSWCR): Costa Mesa
 County(OSWCR): Orange
 Decimal Lat(OSWCR): 33.66516
 Decim Long(OSWCR): -117.87659
 Data Source: California Department of Water Resources - OSWCR(Well Numbers); California Department of Water Resources - Well Completion Reports

Map Key	Direction	Distance (mi)	Distance (ft)	Elevation (ft)	DB
10	NNE	0.38	2,006.23	54.63	WATER WELLS

WCR No: WCR2015-002851
 Location: 19002 Brookhurst ST
 City: Huntington Beach
 County: Orange
 Decimal Latitude: 33.66516
 Decimal Longitude: -117.87659
 Location(OSWCR): 19002 Brookhurst ST
 City(OSWCR): Huntington Beach
 County(OSWCR): Orange
 Decimal Lat(OSWCR): 33.66516
 Decim Long(OSWCR): -117.87659
 Data Source: California Department of Water Resources - OSWCR(Well Numbers); California Department of Water Resources - Well Completion Reports

Map Key	Direction	Distance (mi)	Distance (ft)	Elevation (ft)	DB
---------	-----------	---------------	---------------	----------------	----

Wells and Additional Sources Detail Report

10	NNE	0.38	2,006.23	54.63	WATER WELLS
----	-----	------	----------	-------	-------------

WCR No: WCR0037155
Location:
City:
County: Orange
Decimal Latitude: 33.66516
Decimal Longitude: -117.87659
Location(OSWCR):
City(OSWCR):
County(OSWCR): Orange
Decimal Lat(OSWCR): 33.66516
Decim Long(OSWCR): -117.87659
Data Source: California Department of Water Resources - OSWCR(Well Numbers); California Department of Water Resources - Well Completion Reports

Map Key	Direction	Distance (mi)	Distance (ft)	Elevation (ft)	DB
10	NNE	0.38	2,006.23	54.63	WATER WELLS

WCR No: WCR2013-011454
Location: 2121 Bristol Street
City: Newport Beach
County: Orange
Decimal Latitude: 33.66516
Decimal Longitude: -117.87659
Location(OSWCR): 2121 Bristol Street
City(OSWCR): Newport Beach
County(OSWCR): Orange
Decimal Lat(OSWCR): 33.66516
Decim Long(OSWCR): -117.87659
Data Source: California Department of Water Resources - OSWCR(Well Numbers); California Department of Water Resources - Well Completion Reports

Map Key	Direction	Distance (mi)	Distance (ft)	Elevation (ft)	DB
10	NNE	0.38	2,006.23	54.63	WATER WELLS

WCR No: WCR0195825
Location:
City:
County: Orange
Decimal Latitude: 33.66516
Decimal Longitude: -117.87659
Location(OSWCR):
City(OSWCR):
County(OSWCR): Orange
Decimal Lat(OSWCR): 33.66516

Wells and Additional Sources Detail Report

Decim Long(OSWCR): -117.87659
Data Source: California Department of Water Resources - OSWCR(Well Numbers); California Department of Water Resources - Well Completion Reports

Map Key	Direction	Distance (mi)	Distance (ft)	Elevation (ft)	DB
10	NNE	0.38	2,006.23	54.63	WATER WELLS

WCR No: WCR2015-002858
Location: 19002 Brookhurst ST
City: Huntington Beach
County: Orange
Decimal Latitude: 33.66516
Decimal Longitude: -117.87659
Location(OSWCR): 19002 Brookhurst ST
City(OSWCR): Huntington Beach
County(OSWCR): Orange
Decimal Lat(OSWCR): 33.66516
Decim Long(OSWCR): -117.87659
Data Source: California Department of Water Resources - OSWCR(Well Numbers); California Department of Water Resources - Well Completion Reports

Map Key	Direction	Distance (mi)	Distance (ft)	Elevation (ft)	DB
10	NNE	0.38	2,006.23	54.63	WATER WELLS

WCR No: WCR2015-002854
Location: 19002 Brookhurst ST
City: Huntington Beach
County: Orange
Decimal Latitude: 33.66516
Decimal Longitude: -117.87659
Location(OSWCR): 19002 Brookhurst ST
City(OSWCR): Huntington Beach
County(OSWCR): Orange
Decimal Lat(OSWCR): 33.66516
Decim Long(OSWCR): -117.87659
Data Source: California Department of Water Resources - OSWCR(Well Numbers); California Department of Water Resources - Well Completion Reports

Map Key	Direction	Distance (mi)	Distance (ft)	Elevation (ft)	DB
10	NNE	0.38	2,006.23	54.63	WATER WELLS

WCR No: WCR0133432
Location: 2121 BRISTOL STREET
City: NEWPORT BEACH
County: Orange
Decimal Latitude: 33.66516
Decimal Longitude: -117.87659

Wells and Additional Sources Detail Report

Location(OSWCR): 2121 BRISTOL STREET
 City(OSWCR): NEWPORT BEACH
 County(OSWCR): Orange
 Decimal Lat(OSWCR): 33.66516
 Decim Long(OSWCR): -117.87659
 Data Source: California Department of Water Resources - OSWCR(Well Numbers); California Department of Water Resources - Well Completion Reports

Map Key	Direction	Distance (mi)	Distance (ft)	Elevation (ft)	DB
10	NNE	0.38	2,006.23	54.63	WATER WELLS

WCR No: WCR0268990
 Location:
 City:
 County: Orange
 Decimal Latitude: 33.66516
 Decimal Longitude: -117.87659
 Location(OSWCR):
 City(OSWCR):
 County(OSWCR): Orange
 Decimal Lat(OSWCR): 33.66516
 Decim Long(OSWCR): -117.87659
 Data Source: California Department of Water Resources - OSWCR(Well Numbers); California Department of Water Resources - Well Completion Reports

Map Key	Direction	Distance (mi)	Distance (ft)	Elevation (ft)	DB
10	NNE	0.38	2,006.23	54.63	WATER WELLS

WCR No: WCR2003-012579
 Location: 300 Southeast Bristol St
 City: Costa Mesa
 County: Orange
 Decimal Latitude: 33.66516
 Decimal Longitude: -117.87659
 Location(OSWCR): 300 Southeast Bristol St
 City(OSWCR): Costa Mesa
 County(OSWCR): Orange
 Decimal Lat(OSWCR): 33.66516
 Decim Long(OSWCR): -117.87659
 Data Source: California Department of Water Resources - OSWCR(Well Numbers); California Department of Water Resources - Well Completion Reports

Map Key	Direction	Distance (mi)	Distance (ft)	Elevation (ft)	DB
10	NNE	0.38	2,006.23	54.63	WATER WELLS

WCR No: WCR2013-011453
 Location: 2121 Bristol Street

Wells and Additional Sources Detail Report

City: Newport Beach
 County: Orange
 Decimal Latitude: 33.66516
 Decimal Longitude: -117.87659
 Location(OSWCR): 2121 Bristol Street
 City(OSWCR): Newport Beach
 County(OSWCR): Orange
 Decimal Lat(OSWCR): 33.66516
 Decim Long(OSWCR): -117.87659
 Data Source: California Department of Water Resources - OSWCR(Well Numbers); California Department of Water Resources - Well Completion Reports

Map Key	Direction	Distance (mi)	Distance (ft)	Elevation (ft)	DB
10	NNE	0.38	2,006.23	54.63	WATER WELLS

WCR No: WCR1976-006297
 Location: NEWPORT BCH GOLF COURSE, TUSTIN AVE, PAL
 City:
 County: Orange
 Decimal Latitude: 33.66516
 Decimal Longitude: -117.87659
 Location(OSWCR): NEWPORT BCH GOLF COURSE, TUSTIN AVE, PAL
 City(OSWCR):
 County(OSWCR): Orange
 Decimal Lat(OSWCR): 33.66516
 Decim Long(OSWCR): -117.87659
 Data Source: California Department of Water Resources - OSWCR(Well Numbers); California Department of Water Resources - Well Completion Reports

Map Key	Direction	Distance (mi)	Distance (ft)	Elevation (ft)	DB
13	SSE	0.52	2,771.27	34.21	WATER WELLS

WCR No: WCR1894-000005
 Location:
 City:
 County: Orange
 Decimal Latitude: 33.65075
 Decimal Longitude: -117.87666
 Location(OSWCR):
 City(OSWCR):
 County(OSWCR): Orange
 Decimal Lat(OSWCR): 33.65075
 Decim Long(OSWCR): -117.87666
 Data Source: California Department of Water Resources - OSWCR(Well Numbers); California Department of Water Resources - Well Completion Reports

Map Key	Direction	Distance (mi)	Distance (ft)	Elevation (ft)	DB
---------	-----------	---------------	---------------	----------------	----

Wells and Additional Sources Detail Report

13	SSE	0.52	2,771.27	34.21	WATER WELLS
----	-----	------	----------	-------	-------------

WCR No:	WCR2009-008964
Location:	2675 Irvine Avenue
City:	Santa Ana Heights
County:	Orange
Decimal Latitude:	33.65075
Decimal Longitude:	-117.87666
Location(OSWCR):	2675 Irvine Avenue
City(OSWCR):	Santa Ana Heights
County(OSWCR):	Orange
Decimal Lat(OSWCR):	33.65075
Decim Long(OSWCR):	-117.87666
Data Source:	California Department of Water Resources - OSWCR(Well Numbers); California Department of Water Resources - Well Completion Reports

Map Key	Direction	Distance (mi)	Distance (ft)	Elevation (ft)	DB
13	SSE	0.52	2,771.27	34.21	WATER WELLS

WCR No:	WCR2009-008966
Location:	2675 Irvine Avenue
City:	Santa Ana Heights
County:	Orange
Decimal Latitude:	33.65075
Decimal Longitude:	-117.87666
Location(OSWCR):	2675 Irvine Avenue
City(OSWCR):	Santa Ana Heights
County(OSWCR):	Orange
Decimal Lat(OSWCR):	33.65075
Decim Long(OSWCR):	-117.87666
Data Source:	California Department of Water Resources - OSWCR(Well Numbers); California Department of Water Resources - Well Completion Reports

Map Key	Direction	Distance (mi)	Distance (ft)	Elevation (ft)	DB
13	SSE	0.52	2,771.27	34.21	WATER WELLS

WCR No:	WCR0058598
Location:	
City:	
County:	Orange
Decimal Latitude:	33.65075
Decimal Longitude:	-117.87666
Location(OSWCR):	
City(OSWCR):	
County(OSWCR):	Orange
Decimal Lat(OSWCR):	33.65075

Wells and Additional Sources Detail Report

Decim Long(OSWCR): -117.87666
Data Source: California Department of Water Resources - OSWCR(Well Numbers); California Department of Water Resources - Well Completion Reports

Map Key	Direction	Distance (mi)	Distance (ft)	Elevation (ft)	DB
13	SSE	0.52	2,771.27	34.21	WATER WELLS

WCR No: WCR0032823

Location:

City:

County: Orange

Decimal Latitude: 33.65075

Decimal Longitude: -117.87666

Location(OSWCR):

City(OSWCR):

County(OSWCR): Orange

Decimal Lat(OSWCR): 33.65075

Decim Long(OSWCR): -117.87666

Data Source: California Department of Water Resources - OSWCR(Well Numbers); California Department of Water Resources - Well Completion Reports

Map Key	Direction	Distance (mi)	Distance (ft)	Elevation (ft)	DB
13	SSE	0.52	2,771.27	34.21	WATER WELLS

WCR No: WCR0046821

Location:

City:

County: Orange

Decimal Latitude: 33.65075

Decimal Longitude: -117.87666

Location(OSWCR):

City(OSWCR):

County(OSWCR): Orange

Decimal Lat(OSWCR): 33.65075

Decim Long(OSWCR): -117.87666

Data Source: California Department of Water Resources - OSWCR(Well Numbers); California Department of Water Resources - Well Completion Reports

Map Key	Direction	Distance (mi)	Distance (ft)	Elevation (ft)	DB
13	SSE	0.52	2,771.27	34.21	WATER WELLS

WCR No: WCR0037596

Location:

City:

County: Orange

Decimal Latitude: 33.65075

Decimal Longitude: -117.87666

Wells and Additional Sources Detail Report

Location(OSWCR):
City(OSWCR):
County(OSWCR): Orange
Decimal Lat(OSWCR): 33.65075
Decim Long(OSWCR): -117.87666
Data Source: California Department of Water Resources - OSWCR(Well Numbers); California Department of Water Resources - Well Completion Reports

Map Key	Direction	Distance (mi)	Distance (ft)	Elevation (ft)	DB
13	SSE	0.52	2,771.27	34.21	WATER WELLS

WCR No: WCR0075549
Location:
City:
County: Orange
Decimal Latitude: 33.65075
Decimal Longitude: -117.87666
Location(OSWCR):
City(OSWCR):
County(OSWCR): Orange
Decimal Lat(OSWCR): 33.65075
Decim Long(OSWCR): -117.87666
Data Source: California Department of Water Resources - OSWCR(Well Numbers); California Department of Water Resources - Well Completion Reports

Map Key	Direction	Distance (mi)	Distance (ft)	Elevation (ft)	DB
13	SSE	0.52	2,771.27	34.21	WATER WELLS

WCR No: WCR0047750
Location:
City:
County: Orange
Decimal Latitude: 33.65075
Decimal Longitude: -117.87666
Location(OSWCR):
City(OSWCR):
County(OSWCR): Orange
Decimal Lat(OSWCR): 33.65075
Decim Long(OSWCR): -117.87666
Data Source: California Department of Water Resources - OSWCR(Well Numbers); California Department of Water Resources - Well Completion Reports

Map Key	Direction	Distance (mi)	Distance (ft)	Elevation (ft)	DB
13	SSE	0.52	2,771.27	34.21	WATER WELLS

WCR No: WCR1996-009733
Location: 2100 SE BRISTOL

Wells and Additional Sources Detail Report

City: Santa Ana
County: Orange
Decimal Latitude: 33.65075
Decimal Longitude: -117.87666
Location(OSWCR): 2100 SE BRISTOL
City(OSWCR): Santa Ana
County(OSWCR): Orange
Decimal Lat(OSWCR): 33.65075
Decim Long(OSWCR): -117.87666
Data Source: California Department of Water Resources - OSWCR(Well Numbers); California Department of Water Resources - Well Completion Reports

Map Key	Direction	Distance (mi)	Distance (ft)	Elevation (ft)	DB
13	SSE	0.52	2,771.27	34.21	WATER WELLS

WCR No: WCR0162267
Location:
City:
County: Orange
Decimal Latitude: 33.65075
Decimal Longitude: -117.87666
Location(OSWCR):
City(OSWCR):
County(OSWCR): Orange
Decimal Lat(OSWCR): 33.65075
Decim Long(OSWCR): -117.87666
Data Source: California Department of Water Resources - OSWCR(Well Numbers); California Department of Water Resources - Well Completion Reports

Map Key	Direction	Distance (mi)	Distance (ft)	Elevation (ft)	DB
13	SSE	0.52	2,771.27	34.21	WATER WELLS

WCR No: WCR0301597
Location:
City:
County: Orange
Decimal Latitude: 33.65075
Decimal Longitude: -117.87666
Location(OSWCR):
City(OSWCR):
County(OSWCR): Orange
Decimal Lat(OSWCR): 33.65075
Decim Long(OSWCR): -117.87666
Data Source: California Department of Water Resources - OSWCR(Well Numbers); California Department of Water Resources - Well Completion Reports

Map Key	Direction	Distance (mi)	Distance (ft)	Elevation (ft)	DB
---------	-----------	---------------	---------------	----------------	----

Wells and Additional Sources Detail Report

13	SSE	0.52	2,771.27	34.21	WATER WELLS
----	-----	------	----------	-------	-------------

WCR No:	WCR1776-009483
Location:	JAMBOREE RD, NEWPORT BAY
City:	
County:	Orange
Decimal Latitude:	33.65075
Decimal Longitude:	-117.87666
Location(OSWCR):	JAMBOREE RD, NEWPORT BAY
City(OSWCR):	
County(OSWCR):	Orange
Decimal Lat(OSWCR):	33.65075
Decim Long(OSWCR):	-117.87666
Data Source:	California Department of Water Resources - OSWCR(Well Numbers); California Department of Water Resources - Well Completion Reports

Map Key	Direction	Distance (mi)	Distance (ft)	Elevation (ft)	DB
13	SSE	0.52	2,771.27	34.21	WATER WELLS

WCR No:	WCR2009-008965
Location:	2675 Irvine Avenue
City:	Santa Ana Heights
County:	Orange
Decimal Latitude:	33.65075
Decimal Longitude:	-117.87666
Location(OSWCR):	2675 Irvine Avenue
City(OSWCR):	Santa Ana Heights
County(OSWCR):	Orange
Decimal Lat(OSWCR):	33.65075
Decim Long(OSWCR):	-117.87666
Data Source:	California Department of Water Resources - OSWCR(Well Numbers); California Department of Water Resources - Well Completion Reports

Map Key	Direction	Distance (mi)	Distance (ft)	Elevation (ft)	DB
13	SSE	0.52	2,771.27	34.21	WATER WELLS

WCR No:	WCR0152245
Location:	
City:	
County:	Orange
Decimal Latitude:	33.65075
Decimal Longitude:	-117.87666
Location(OSWCR):	
City(OSWCR):	
County(OSWCR):	Orange
Decimal Lat(OSWCR):	33.65075

Wells and Additional Sources Detail Report

Decim Long(OSWCR): -117.87666
Data Source: California Department of Water Resources - OSWCR(Well Numbers); California Department of Water Resources - Well Completion Reports

Map Key	Direction	Distance (mi)	Distance (ft)	Elevation (ft)	DB
13	SSE	0.52	2,771.27	34.21	WATER WELLS

WCR No: WCR0018516
Location:
City:
County: Orange
Decimal Latitude: 33.65075
Decimal Longitude: -117.87666
Location(OSWCR):
City(OSWCR):
County(OSWCR): Orange
Decimal Lat(OSWCR): 33.65075
Decim Long(OSWCR): -117.87666
Data Source: California Department of Water Resources - OSWCR(Well Numbers); California Department of Water Resources - Well Completion Reports

Map Key	Direction	Distance (mi)	Distance (ft)	Elevation (ft)	DB
13	SSE	0.52	2,771.27	34.21	WATER WELLS

WCR No: WCR0193050
Location:
City:
County: Orange
Decimal Latitude: 33.65075
Decimal Longitude: -117.87666
Location(OSWCR):
City(OSWCR):
County(OSWCR): Orange
Decimal Lat(OSWCR): 33.65075
Decim Long(OSWCR): -117.87666
Data Source: California Department of Water Resources - OSWCR(Well Numbers); California Department of Water Resources - Well Completion Reports

Map Key	Direction	Distance (mi)	Distance (ft)	Elevation (ft)	DB
13	SSE	0.52	2,771.27	34.21	WATER WELLS

WCR No: WCR0266824
Location:
City:
County: Orange
Decimal Latitude: 33.65075
Decimal Longitude: -117.87666

Wells and Additional Sources Detail Report

Location(OSWCR):
City(OSWCR):
County(OSWCR): Orange
Decimal Lat(OSWCR): 33.65075
Decim Long(OSWCR): -117.87666
Data Source: California Department of Water Resources - OSWCR(Well Numbers); California Department of Water Resources - Well Completion Reports

Map Key	Direction	Distance (mi)	Distance (ft)	Elevation (ft)	DB
13	SSE	0.52	2,771.27	34.21	WATER WELLS

WCR No: WCR2009-008968
Location: 2675 Irvine Avenue
City: Santa Ana Heights
County: Orange
Decimal Latitude: 33.65075
Decimal Longitude: -117.87666
Location(OSWCR): 2675 Irvine Avenue
City(OSWCR): Santa Ana Heights
County(OSWCR): Orange
Decimal Lat(OSWCR): 33.65075
Decim Long(OSWCR): -117.87666
Data Source: California Department of Water Resources - OSWCR(Well Numbers); California Department of Water Resources - Well Completion Reports

Map Key	Direction	Distance (mi)	Distance (ft)	Elevation (ft)	DB
13	SSE	0.52	2,771.27	34.21	WATER WELLS

WCR No: WCR0199661
Location:
City:
County: Orange
Decimal Latitude: 33.65075
Decimal Longitude: -117.87666
Location(OSWCR):
City(OSWCR):
County(OSWCR): Orange
Decimal Lat(OSWCR): 33.65075
Decim Long(OSWCR): -117.87666
Data Source: California Department of Water Resources - OSWCR(Well Numbers); California Department of Water Resources - Well Completion Reports

Map Key	Direction	Distance (mi)	Distance (ft)	Elevation (ft)	DB
13	SSE	0.52	2,771.27	34.21	WATER WELLS

WCR No: WCR0141981
Location:

Wells and Additional Sources Detail Report

City:
County: Orange
Decimal Latitude: 33.65075
Decimal Longitude: -117.87666
Location(OSWCR):
City(OSWCR):
County(OSWCR): Orange
Decimal Lat(OSWCR): 33.65075
Decim Long(OSWCR): -117.87666
Data Source: California Department of Water Resources - OSWCR(Well Numbers); California Department of Water Resources - Well Completion Reports

Map Key	Direction	Distance (mi)	Distance (ft)	Elevation (ft)	DB
13	SSE	0.52	2,771.27	34.21	WATER WELLS

WCR No: WCR1996-009736
Location: 2100 SE BRISTOL
City: Santa Ana
County: Orange
Decimal Latitude: 33.65075
Decimal Longitude: -117.87666
Location(OSWCR): 2100 SE BRISTOL
City(OSWCR): Santa Ana
County(OSWCR): Orange
Decimal Lat(OSWCR): 33.65075
Decim Long(OSWCR): -117.87666
Data Source: California Department of Water Resources - OSWCR(Well Numbers); California Department of Water Resources - Well Completion Reports

Map Key	Direction	Distance (mi)	Distance (ft)	Elevation (ft)	DB
13	SSE	0.52	2,771.27	34.21	WATER WELLS

WCR No: WCR1996-009734
Location: 2100 SE BRISTOL
City: Santa Ana
County: Orange
Decimal Latitude: 33.65075
Decimal Longitude: -117.87666
Location(OSWCR): 2100 SE BRISTOL
City(OSWCR): Santa Ana
County(OSWCR): Orange
Decimal Lat(OSWCR): 33.65075
Decim Long(OSWCR): -117.87666
Data Source: California Department of Water Resources - OSWCR(Well Numbers); California Department of Water Resources - Well Completion Reports

Map Key	Direction	Distance (mi)	Distance (ft)	Elevation (ft)	DB
---------	-----------	---------------	---------------	----------------	----

Wells and Additional Sources Detail Report

13	SSE	0.52	2,771.27	34.21	WATER WELLS
----	-----	------	----------	-------	-------------

WCR No: WCR0016168
Location:
City:
County: Orange
Decimal Latitude: 33.65075
Decimal Longitude: -117.87666
Location(OSWCR):
City(OSWCR):
County(OSWCR): Orange
Decimal Lat(OSWCR): 33.65075
Decim Long(OSWCR): -117.87666
Data Source: California Department of Water Resources - OSWCR(Well Numbers); California Department of Water Resources - Well Completion Reports

Map Key	Direction	Distance (mi)	Distance (ft)	Elevation (ft)	DB
13	SSE	0.52	2,771.27	34.21	WATER WELLS

WCR No: WCR0230869
Location:
City:
County: Orange
Decimal Latitude: 33.65075
Decimal Longitude: -117.87666
Location(OSWCR):
City(OSWCR):
County(OSWCR): Orange
Decimal Lat(OSWCR): 33.65075
Decim Long(OSWCR): -117.87666
Data Source: California Department of Water Resources - OSWCR(Well Numbers); California Department of Water Resources - Well Completion Reports

Map Key	Direction	Distance (mi)	Distance (ft)	Elevation (ft)	DB
13	SSE	0.52	2,771.27	34.21	WATER WELLS

WCR No: WCR0004413
Location:
City:
County: Orange
Decimal Latitude: 33.65075
Decimal Longitude: -117.87666
Location(OSWCR):
City(OSWCR):
County(OSWCR): Orange
Decimal Lat(OSWCR): 33.65075

Wells and Additional Sources Detail Report

Decim Long(OSWCR): -117.87666
Data Source: California Department of Water Resources - OSWCR(Well Numbers); California Department of Water Resources - Well Completion Reports

Map Key	Direction	Distance (mi)	Distance (ft)	Elevation (ft)	DB
13	SSE	0.52	2,771.27	34.21	WATER WELLS

WCR No: WCR0027437
Location:
City:
County: Orange
Decimal Latitude: 33.65075
Decimal Longitude: -117.87666
Location(OSWCR):
City(OSWCR):
County(OSWCR): Orange
Decimal Lat(OSWCR): 33.65075
Decim Long(OSWCR): -117.87666
Data Source: California Department of Water Resources - OSWCR(Well Numbers); California Department of Water Resources - Well Completion Reports

Map Key	Direction	Distance (mi)	Distance (ft)	Elevation (ft)	DB
13	SSE	0.52	2,771.27	34.21	WATER WELLS

WCR No: WCR1965-001680
Location: MESA RD, BURCH ST, FLOOD CONTROL CHANNEL
City:
County: Orange
Decimal Latitude: 33.65075
Decimal Longitude: -117.87666
Location(OSWCR): MESA RD, BURCH ST, FLOOD CONTROL CHANNEL
City(OSWCR):
County(OSWCR): Orange
Decimal Lat(OSWCR): 33.65075
Decim Long(OSWCR): -117.87666
Data Source: California Department of Water Resources - OSWCR(Well Numbers); California Department of Water Resources - Well Completion Reports

Map Key	Direction	Distance (mi)	Distance (ft)	Elevation (ft)	DB
13	SSE	0.52	2,771.27	34.21	WATER WELLS

WCR No: WCR0193051
Location:
City:
County: Orange
Decimal Latitude: 33.65075
Decimal Longitude: -117.87666

Wells and Additional Sources Detail Report

Location(OSWCR):
City(OSWCR):
County(OSWCR): Orange
Decimal Lat(OSWCR): 33.65075
Decim Long(OSWCR): -117.87666
Data Source: California Department of Water Resources - OSWCR(Well Numbers); California Department of Water Resources - Well Completion Reports

Map Key	Direction	Distance (mi)	Distance (ft)	Elevation (ft)	DB
13	SSE	0.52	2,771.27	34.21	WATER WELLS

WCR No: WCR1992-017805
Location: BROOKHURST, HAMILTON
City:
County: Orange
Decimal Latitude: 33.65075
Decimal Longitude: -117.87666
Location(OSWCR): BROOKHURST, HAMILTON
City(OSWCR):
County(OSWCR): Orange
Decimal Lat(OSWCR): 33.65075
Decim Long(OSWCR): -117.87666
Data Source: California Department of Water Resources - OSWCR(Well Numbers); California Department of Water Resources - Well Completion Reports

Map Key	Direction	Distance (mi)	Distance (ft)	Elevation (ft)	DB
13	SSE	0.52	2,771.27	34.21	WATER WELLS

WCR No: WCR2009-008967
Location: 2675 Irvine Avenue
City: Santa Ana Heights
County: Orange
Decimal Latitude: 33.65075
Decimal Longitude: -117.87666
Location(OSWCR): 2675 Irvine Avenue
City(OSWCR): Santa Ana Heights
County(OSWCR): Orange
Decimal Lat(OSWCR): 33.65075
Decim Long(OSWCR): -117.87666
Data Source: California Department of Water Resources - OSWCR(Well Numbers); California Department of Water Resources - Well Completion Reports

Map Key	Direction	Distance (mi)	Distance (ft)	Elevation (ft)	DB
13	SSE	0.52	2,771.27	34.21	WATER WELLS

WCR No: WCR1996-009735
Location: 2100 SE BRISTOL

Wells and Additional Sources Detail Report

City: Santa Ana
 County: Orange
 Decimal Latitude: 33.65075
 Decimal Longitude: -117.87666
 Location(OSWCR): 2100 SE BRISTOL
 City(OSWCR): Santa Ana
 County(OSWCR): Orange
 Decimal Lat(OSWCR): 33.65075
 Decim Long(OSWCR): -117.87666
 Data Source: California Department of Water Resources - OSWCR(Well Numbers); California Department of Water Resources - Well Completion Reports

Map Key	Direction	Distance (mi)	Distance (ft)	Elevation (ft)	DB
15	NNE	0.57	3,025.17	50.34	WATER WELLS

WCR No: WCR2016-001303
 Location: 2980 Airway AVE
 City: Costa Mesa
 County: Orange
 Decimal Latitude: 33.6683483
 Decimal Longitude: -117.8767167
 Location(OSWCR): 2980 Airway AVE
 City(OSWCR): Costa Mesa
 County(OSWCR): Orange
 Decimal Lat(OSWCR): 33.6683483
 Decim Long(OSWCR): -117.8767167
 Data Source: California Department of Water Resources - OSWCR(Well Numbers); California Department of Water Resources - Well Completion Reports

Map Key	Direction	Distance (mi)	Distance (ft)	Elevation (ft)	DB
16	NNE	0.57	3,030.08	50.34	WATER WELLS

WCR No: WCR2016-001304
 Location: 2980 Airway AVE
 City: Costa Mesa
 County: Orange
 Decimal Latitude: 33.6683483
 Decimal Longitude: -117.8766717
 Location(OSWCR): 2980 Airway AVE
 City(OSWCR): Costa Mesa
 County(OSWCR): Orange
 Decimal Lat(OSWCR): 33.6683483
 Decim Long(OSWCR): -117.8766717
 Data Source: California Department of Water Resources - OSWCR(Well Numbers); California Department of Water Resources - Well Completion Reports

Map Key	Direction	Distance (mi)	Distance (ft)	Elevation (ft)	DB
---------	-----------	---------------	---------------	----------------	----

Wells and Additional Sources Detail Report

17	W	0.65	3,447.30	69.54	WATER WELLS
----	---	------	----------	-------	-------------

WCR No:	WCR2016-006379
Location:	259 Monte Vista AVE
City:	Costa Mesa
County:	Orange
Decimal Latitude:	33.6566667
Decimal Longitude:	-117.895
Location(OSWCR):	259 Monte Vista AVE
City(OSWCR):	Costa Mesa
County(OSWCR):	Orange
Decimal Lat(OSWCR):	33.6566667
Decim Long(OSWCR):	-117.895
Data Source:	California Department of Water Resources - OSWCR(Well Numbers); California Department of Water Resources - Well Completion Reports

Map Key	Direction	Distance (mi)	Distance (ft)	Elevation (ft)	DB
17	W	0.65	3,447.30	69.54	WATER WELLS

WCR No:	WCR2019-005345
Location:	
City:	
County:	
Decimal Latitude:	
Decimal Longitude:	
Location(OSWCR):	259 Monte Vista AVE
City(OSWCR):	Costa Mesa
County(OSWCR):	Orange
Decimal Lat(OSWCR):	33.6566667
Decim Long(OSWCR):	-117.895
Data Source:	California Department of Water Resources - OSWCR(Well Numbers)

Map Key	Direction	Distance (mi)	Distance (ft)	Elevation (ft)	DB
18	NNW	0.72	3,800.15	55.44	WATER WELLS

WCR No:	WCR2019-013545
Location:	
City:	
County:	Orange
Decimal Latitude:	33.670444
Decimal Longitude:	-117.884369
Location(OSWCR):	
City(OSWCR):	
County(OSWCR):	Orange
Decimal Lat(OSWCR):	33.670444
Decim Long(OSWCR):	-117.884369

Wells and Additional Sources Detail Report

Data Source: California Department of Water Resources - OSWCR(Well Numbers); California Department of Water Resources - Well Completion Reports

Map Key	Direction	Distance (mi)	Distance (ft)	Elevation (ft)	DB
19	WNW	0.72	3,810.47	62.19	WATER WELLS

WCR No: WCR2015-002871
Location: 19002 Brookhurst ST
City: Huntington Beach
County: Orange
Decimal Latitude: 33.66518
Decimal Longitude: -117.89362
Location(OSWCR): 19002 Brookhurst ST
City(OSWCR): Huntington Beach
County(OSWCR): Orange
Decimal Lat(OSWCR): 33.66518
Decim Long(OSWCR): -117.89362
Data Source: California Department of Water Resources - OSWCR(Well Numbers); California Department of Water Resources - Well Completion Reports

Map Key	Direction	Distance (mi)	Distance (ft)	Elevation (ft)	DB
19	WNW	0.72	3,810.47	62.19	WATER WELLS

WCR No: WCR1941-000585
Location: BAKER STREET, NEWPORT BLVD
City:
County: Orange
Decimal Latitude: 33.66518
Decimal Longitude: -117.89362
Location(OSWCR): BAKER STREET, NEWPORT BLVD
City(OSWCR):
County(OSWCR): Orange
Decimal Lat(OSWCR): 33.66518
Decim Long(OSWCR): -117.89362
Data Source: California Department of Water Resources - OSWCR(Well Numbers); California Department of Water Resources - Well Completion Reports

Map Key	Direction	Distance (mi)	Distance (ft)	Elevation (ft)	DB
19	WNW	0.72	3,810.47	62.19	WATER WELLS

WCR No: WCR1941-000530
Location: BAKER ST, NEWPORT BLVD
City:
County: Orange
Decimal Latitude: 33.66518
Decimal Longitude: -117.89362
Location(OSWCR): BAKER ST, NEWPORT BLVD

Wells and Additional Sources Detail Report

City(OSWCR):
County(OSWCR): Orange
Decimal Lat(OSWCR): 33.66518
Decim Long(OSWCR): -117.89362
Data Source: California Department of Water Resources - OSWCR(Well Numbers); California Department of Water Resources - Well Completion Reports

Map Key	Direction	Distance (mi)	Distance (ft)	Elevation (ft)	DB
19	WNW	0.72	3,810.47	62.19	WATER WELLS

WCR No: WCR1941-000586
Location: BAKER STREET, NEWPORT BLVD
City:
County: Orange
Decimal Latitude: 33.66518
Decimal Longitude: -117.89362
Location(OSWCR): BAKER STREET, NEWPORT BLVD
City(OSWCR):
County(OSWCR): Orange
Decimal Lat(OSWCR): 33.66518
Decim Long(OSWCR): -117.89362
Data Source: California Department of Water Resources - OSWCR(Well Numbers); California Department of Water Resources - Well Completion Reports

Map Key	Direction	Distance (mi)	Distance (ft)	Elevation (ft)	DB
19	WNW	0.72	3,810.47	62.19	WATER WELLS

WCR No: WCR2015-002870
Location: 19002 Brookhurst ST
City: Huntington Beach
County: Orange
Decimal Latitude: 33.66518
Decimal Longitude: -117.89362
Location(OSWCR): 19002 Brookhurst ST
City(OSWCR): Huntington Beach
County(OSWCR): Orange
Decimal Lat(OSWCR): 33.66518
Decim Long(OSWCR): -117.89362
Data Source: California Department of Water Resources - OSWCR(Well Numbers); California Department of Water Resources - Well Completion Reports

Map Key	Direction	Distance (mi)	Distance (ft)	Elevation (ft)	DB
19	WNW	0.72	3,810.47	62.19	WATER WELLS

WCR No: WCR1997-011818
Location: W 17th Street
City: Santa Ana

Wells and Additional Sources Detail Report

County: Orange
Decimal Latitude: 33.66518
Decimal Longitude: -117.89362
Location(OSWCR): W 17th Street
City(OSWCR): Santa Ana
County(OSWCR): Orange
Decimal Lat(OSWCR): 33.66518
Decim Long(OSWCR): -117.89362
Data Source: California Department of Water Resources - OSWCR(Well Numbers); California Department of Water Resources - Well Completion Reports

Map Key	Direction	Distance (mi)	Distance (ft)	Elevation (ft)	DB
19	WNW	0.72	3,810.47	62.19	WATER WELLS

WCR No: WCR1930-000312
Location: BAKER ST, NEWPORT BLVD
City:
County: Orange
Decimal Latitude: 33.66518
Decimal Longitude: -117.89362
Location(OSWCR): BAKER ST, NEWPORT BLVD
City(OSWCR):
County(OSWCR): Orange
Decimal Lat(OSWCR): 33.66518
Decim Long(OSWCR): -117.89362
Data Source: California Department of Water Resources - OSWCR(Well Numbers); California Department of Water Resources - Well Completion Reports

Map Key	Direction	Distance (mi)	Distance (ft)	Elevation (ft)	DB
19	WNW	0.72	3,810.47	62.19	WATER WELLS

WCR No: WCR2002-011834
Location: SW Corner of Fair Dr & Newport
City: Costa Mesa
County: Orange
Decimal Latitude: 33.66518
Decimal Longitude: -117.89362
Location(OSWCR): SW Corner of Fair Dr & Newport
City(OSWCR): Costa Mesa
County(OSWCR): Orange
Decimal Lat(OSWCR): 33.66518
Decim Long(OSWCR): -117.89362
Data Source: California Department of Water Resources - OSWCR(Well Numbers); California Department of Water Resources - Well Completion Reports

Map Key	Direction	Distance (mi)	Distance (ft)	Elevation (ft)	DB
19	WNW	0.72	3,810.47	62.19	WATER WELLS

Wells and Additional Sources Detail Report

WCR No: WCR1929-000352
Location: BAKER ST, NEWPORT BLVD
City:
County: Orange
Decimal Latitude: 33.66518
Decimal Longitude: -117.89362
Location(OSWCR): BAKER ST, NEWPORT BLVD
City(OSWCR):
County(OSWCR): Orange
Decimal Lat(OSWCR): 33.66518
Decim Long(OSWCR): -117.89362
Data Source: California Department of Water Resources - OSWCR(Well Numbers); California Department of Water Resources - Well Completion Reports

Map Key	Direction	Distance (mi)	Distance (ft)	Elevation (ft)	DB
19	WNW	0.72	3,810.47	62.19	WATER WELLS

WCR No: WCR1996-011023
Location: 1900 NEWPORT BLVD
City: Costa Mesa
County: Orange
Decimal Latitude: 33.66518
Decimal Longitude: -117.89362
Location(OSWCR): 1900 NEWPORT BLVD
City(OSWCR): Costa Mesa
County(OSWCR): Orange
Decimal Lat(OSWCR): 33.66518
Decim Long(OSWCR): -117.89362
Data Source: California Department of Water Resources - OSWCR(Well Numbers); California Department of Water Resources - Well Completion Reports

Map Key	Direction	Distance (mi)	Distance (ft)	Elevation (ft)	DB
19	WNW	0.72	3,810.47	62.19	WATER WELLS

WCR No: WCR0109838
Location:
City:
County: Orange
Decimal Latitude: 33.66518
Decimal Longitude: -117.89362
Location(OSWCR):
City(OSWCR):
County(OSWCR): Orange
Decimal Lat(OSWCR): 33.66518
Decim Long(OSWCR): -117.89362
Data Source: California Department of Water Resources - OSWCR(Well Numbers); California Department of Water

Wells and Additional Sources Detail Report

Resources - Well Completion Reports

Map Key	Direction	Distance (mi)	Distance (ft)	Elevation (ft)	DB
19	WNW	0.72	3,810.47	62.19	WATER WELLS

WCR No: WCR1996-011034
Location: NEWPORT BLVD
City: Costa Mesa
County: Orange
Decimal Latitude: 33.66518
Decimal Longitude: -117.89362
Location(OSWCR): NEWPORT BLVD
City(OSWCR): Costa Mesa
County(OSWCR): Orange
Decimal Lat(OSWCR): 33.66518
Decim Long(OSWCR): -117.89362
Data Source: California Department of Water Resources - OSWCR(Well Numbers); California Department of Water Resources - Well Completion Reports

Map Key	Direction	Distance (mi)	Distance (ft)	Elevation (ft)	DB
19	WNW	0.72	3,810.47	62.19	WATER WELLS

WCR No: WCR1930-000504
Location: BAKER STREET, NEWPORT BLVD
City:
County: Orange
Decimal Latitude: 33.66518
Decimal Longitude: -117.89362
Location(OSWCR): BAKER STREET, NEWPORT BLVD
City(OSWCR):
County(OSWCR): Orange
Decimal Lat(OSWCR): 33.66518
Decim Long(OSWCR): -117.89362
Data Source: California Department of Water Resources - OSWCR(Well Numbers); California Department of Water Resources - Well Completion Reports

Map Key	Direction	Distance (mi)	Distance (ft)	Elevation (ft)	DB
19	WNW	0.72	3,810.47	62.19	WATER WELLS

WCR No: WCR0301103
Location:
City:
County: Orange
Decimal Latitude: 33.66518
Decimal Longitude: -117.89362
Location(OSWCR):

Wells and Additional Sources Detail Report

City(OSWCR):
 County(OSWCR): Orange
 Decimal Lat(OSWCR): 33.66518
 Decim Long(OSWCR): -117.89362
 Data Source: California Department of Water Resources - OSWCR(Well Numbers); California Department of Water Resources - Well Completion Reports

Map Key	Direction	Distance (mi)	Distance (ft)	Elevation (ft)	DB
19	WNW	0.72	3,810.47	62.19	WATER WELLS

WCR No: WCR1994-011147
 Location: 2702 W First Street
 City: Santa Ana
 County: Orange
 Decimal Latitude: 33.66518
 Decimal Longitude: -117.89362
 Location(OSWCR): 2702 W First Street
 City(OSWCR): Santa Ana
 County(OSWCR): Orange
 Decimal Lat(OSWCR): 33.66518
 Decim Long(OSWCR): -117.89362
 Data Source: California Department of Water Resources - OSWCR(Well Numbers); California Department of Water Resources - Well Completion Reports

Map Key	Direction	Distance (mi)	Distance (ft)	Elevation (ft)	DB
19	WNW	0.72	3,810.47	62.19	WATER WELLS

WCR No: WCR1941-000529
 Location: BAKER ST, NEWPORT BLVD
 City:
 County: Orange
 Decimal Latitude: 33.66518
 Decimal Longitude: -117.89362
 Location(OSWCR): BAKER ST, NEWPORT BLVD
 City(OSWCR):
 County(OSWCR): Orange
 Decimal Lat(OSWCR): 33.66518
 Decim Long(OSWCR): -117.89362
 Data Source: California Department of Water Resources - OSWCR(Well Numbers); California Department of Water Resources - Well Completion Reports

Map Key	Direction	Distance (mi)	Distance (ft)	Elevation (ft)	DB
19	WNW	0.72	3,810.47	62.19	WATER WELLS

WCR No: WCR2001-010893
 Location: SANTA ANA HEIGHTS WATER CO AT CONCRETE R
 City:

Wells and Additional Sources Detail Report

County: Orange
Decimal Latitude: 33.66518
Decimal Longitude: -117.89362
Location(OSWCR): SANTA ANA HEIGHTS WATER CO AT CONCRETE R
City(OSWCR):
County(OSWCR): Orange
Decimal Lat(OSWCR): 33.66518
Decim Long(OSWCR): -117.89362
Data Source: California Department of Water Resources - OSWCR(Well Numbers); California Department of Water Resources - Well Completion Reports

Map Key	Direction	Distance (mi)	Distance (ft)	Elevation (ft)	DB
19	WNW	0.72	3,810.47	62.19	WATER WELLS

WCR No: WCR0131287
Location:
City:
County: Orange
Decimal Latitude: 33.66518
Decimal Longitude: -117.89362
Location(OSWCR):
City(OSWCR):
County(OSWCR): Orange
Decimal Lat(OSWCR): 33.66518
Decim Long(OSWCR): -117.89362
Data Source: California Department of Water Resources - OSWCR(Well Numbers); California Department of Water Resources - Well Completion Reports

Map Key	Direction	Distance (mi)	Distance (ft)	Elevation (ft)	DB
19	WNW	0.72	3,810.47	62.19	WATER WELLS

WCR No: WCR1997-010388
Location: 2016 WEST 17TH ST
City: Santa Ana
County: Orange
Decimal Latitude: 33.66518
Decimal Longitude: -117.89362
Location(OSWCR): 2016 WEST 17TH ST
City(OSWCR): Santa Ana
County(OSWCR): Orange
Decimal Lat(OSWCR): 33.66518
Decim Long(OSWCR): -117.89362
Data Source: California Department of Water Resources - OSWCR(Well Numbers); California Department of Water Resources - Well Completion Reports

Map Key	Direction	Distance (mi)	Distance (ft)	Elevation (ft)	DB
19	WNW	0.72	3,810.47	62.19	WATER WELLS

Wells and Additional Sources Detail Report

WCR No: WCR1994-011148
Location: 2702 W First Street
City: Santa Ana
County: Los Angeles
Decimal Latitude: 33.66518
Decimal Longitude: -117.89362
Location(OSWCR): 2702 W First Street
City(OSWCR): Santa Ana
County(OSWCR): Los Angeles
Decimal Lat(OSWCR): 33.66518
Decim Long(OSWCR): -117.89362
Data Source: California Department of Water Resources - OSWCR(Well Numbers); California Department of Water Resources - Well Completion Reports

Map Key	Direction	Distance (mi)	Distance (ft)	Elevation (ft)	DB
19	WNW	0.72	3,810.47	62.19	WATER WELLS

WCR No: WCR0141980
Location:
City:
County: Orange
Decimal Latitude: 33.66518
Decimal Longitude: -117.89362
Location(OSWCR):
City(OSWCR):
County(OSWCR): Orange
Decimal Lat(OSWCR): 33.66518
Decim Long(OSWCR): -117.89362
Data Source: California Department of Water Resources - OSWCR(Well Numbers); California Department of Water Resources - Well Completion Reports

Map Key	Direction	Distance (mi)	Distance (ft)	Elevation (ft)	DB
19	WNW	0.72	3,810.47	62.19	WATER WELLS

WCR No: WCR1776-009439
Location: NEWPORT AVE, 23RD ST
City:
County: Orange
Decimal Latitude: 33.66518
Decimal Longitude: -117.89362
Location(OSWCR): NEWPORT AVE, 23RD ST
City(OSWCR):
County(OSWCR): Orange
Decimal Lat(OSWCR): 33.66518
Decim Long(OSWCR): -117.89362
Data Source: California Department of Water Resources - OSWCR(Well Numbers); California Department of Water

Wells and Additional Sources Detail Report

Resources - Well Completion Reports

Map Key	Direction	Distance (mi)	Distance (ft)	Elevation (ft)	DB
19	WNW	0.72	3,810.47	62.19	WATER WELLS

WCR No: WCR1929-000558
 Location: BAKER STREET, NEWPOR BEACH
 City:
 County: Orange
 Decimal Latitude: 33.66518
 Decimal Longitude: -117.89362
 Location(OSWCR): BAKER STREET, NEWPOR BEACH
 City(OSWCR):
 County(OSWCR): Orange
 Decimal Lat(OSWCR): 33.66518
 Decim Long(OSWCR): -117.89362
 Data Source: California Department of Water Resources - OSWCR(Well Numbers); California Department of Water Resources - Well Completion Reports

Map Key	Direction	Distance (mi)	Distance (ft)	Elevation (ft)	DB
19	WNW	0.72	3,810.47	62.19	WATER WELLS

WCR No: WCR2001-012073
 Location: NEWPORT AVE, 23RD ST, IRVINE SUBDIVISION
 City:
 County: Orange
 Decimal Latitude: 33.66518
 Decimal Longitude: -117.89362
 Location(OSWCR): NEWPORT AVE, 23RD ST, IRVINE SUBDIVISION
 City(OSWCR):
 County(OSWCR): Orange
 Decimal Lat(OSWCR): 33.66518
 Decim Long(OSWCR): -117.89362
 Data Source: California Department of Water Resources - OSWCR(Well Numbers); California Department of Water Resources - Well Completion Reports

Map Key	Direction	Distance (mi)	Distance (ft)	Elevation (ft)	DB
19	WNW	0.72	3,810.47	62.19	WATER WELLS

WCR No: WCR1993-010771
 Location: 10972 Westminster Avenue
 City: Garden Grove
 County: Los Angeles
 Decimal Latitude: 33.66518
 Decimal Longitude: -117.89362
 Location(OSWCR): 10972 Westminster Avenue

Wells and Additional Sources Detail Report

City(OSWCR): Garden Grove
 County(OSWCR): Los Angeles
 Decimal Lat(OSWCR): 33.66518
 Decim Long(OSWCR): -117.89362
 Data Source: California Department of Water Resources - OSWCR(Well Numbers); California Department of Water Resources - Well Completion Reports

Map Key	Direction	Distance (mi)	Distance (ft)	Elevation (ft)	DB
19	WNW	0.72	3,810.47	62.19	WATER WELLS

WCR No: WCR1962-001822
 Location: NEWPORT AVE, BRISTOL ST
 City: Santa Ana
 County: Orange
 Decimal Latitude: 33.66518
 Decimal Longitude: -117.89362
 Location(OSWCR): NEWPORT AVE, BRISTOL ST
 City(OSWCR): Santa Ana
 County(OSWCR): Orange
 Decimal Lat(OSWCR): 33.66518
 Decim Long(OSWCR): -117.89362
 Data Source: California Department of Water Resources - OSWCR(Well Numbers); California Department of Water Resources - Well Completion Reports

Map Key	Direction	Distance (mi)	Distance (ft)	Elevation (ft)	DB
19	WNW	0.72	3,810.47	62.19	WATER WELLS

WCR No: WCR0202303
 Location:
 City:
 County: Orange
 Decimal Latitude: 33.66518
 Decimal Longitude: -117.89362
 Location(OSWCR):
 City(OSWCR):
 County(OSWCR): Orange
 Decimal Lat(OSWCR): 33.66518
 Decim Long(OSWCR): -117.89362
 Data Source: California Department of Water Resources - OSWCR(Well Numbers); California Department of Water Resources - Well Completion Reports

Map Key	Direction	Distance (mi)	Distance (ft)	Elevation (ft)	DB
22	NNE	0.74	3,928.09	51.31	WATER WELLS

WCR No: WCR2023-006413
 Location: 2980 AIRWAY AVE
 City: COSTA MESA

Wells and Additional Sources Detail Report

County: Orange
Decimal Latitude: 33.670878
Decimal Longitude: -117.876383
Location(OSWCR):
City(OSWCR):
County(OSWCR):
Decimal Lat(OSWCR):
Decim Long(OSWCR):
Data Source: California Department of Water Resources - Well Completion Reports

Map Key	Direction	Distance (mi)	Distance (ft)	Elevation (ft)	DB
22	NNE	0.74	3,928.09	51.31	WATER WELLS

WCR No: WCR2023-006412
Location: 2980 AIRWAY AVE
City: COSTA MESA
County: Orange
Decimal Latitude: 33.670878
Decimal Longitude: -117.876383
Location(OSWCR):
City(OSWCR):
County(OSWCR):
Decimal Lat(OSWCR):
Decim Long(OSWCR):
Data Source: California Department of Water Resources - Well Completion Reports

Map Key	Direction	Distance (mi)	Distance (ft)	Elevation (ft)	DB
24	SW	0.78	4,115.89	52.34	WATER WELLS

WCR No: WCR0018517
Location:
City:
County: Orange
Decimal Latitude: 33.65076
Decimal Longitude: -117.89371
Location(OSWCR):
City(OSWCR):
County(OSWCR): Orange
Decimal Lat(OSWCR): 33.65076
Decim Long(OSWCR): -117.89371
Data Source: California Department of Water Resources - OSWCR(Well Numbers); California Department of Water Resources - Well Completion Reports

Map Key	Direction	Distance (mi)	Distance (ft)	Elevation (ft)	DB
24	SW	0.78	4,115.89	52.34	WATER WELLS

Wells and Additional Sources Detail Report

WCR No: WCR0109839
Location:
City:
County: Orange
Decimal Latitude: 33.65076
Decimal Longitude: -117.89371
Location(OSWCR):
City(OSWCR):
County(OSWCR): Orange
Decimal Lat(OSWCR): 33.65076
Decim Long(OSWCR): -117.89371
Data Source: California Department of Water Resources - OSWCR(Well Numbers); California Department of Water Resources - Well Completion Reports

Map Key	Direction	Distance (mi)	Distance (ft)	Elevation (ft)	DB
24	SW	0.78	4,115.89	52.34	WATER WELLS

WCR No: WCR0075550
Location:
City:
County: Orange
Decimal Latitude: 33.65076
Decimal Longitude: -117.89371
Location(OSWCR):
City(OSWCR):
County(OSWCR): Orange
Decimal Lat(OSWCR): 33.65076
Decim Long(OSWCR): -117.89371
Data Source: California Department of Water Resources - OSWCR(Well Numbers); California Department of Water Resources - Well Completion Reports

Map Key	Direction	Distance (mi)	Distance (ft)	Elevation (ft)	DB
24	SW	0.78	4,115.89	52.34	WATER WELLS

WCR No: WCR1998-009868
Location: 1640 SUPERIOR AVE
City: Costa Mesa
County: Orange
Decimal Latitude: 33.65076
Decimal Longitude: -117.89371
Location(OSWCR): 1640 SUPERIOR AVE
City(OSWCR): Costa Mesa
County(OSWCR): Orange
Decimal Lat(OSWCR): 33.65076
Decim Long(OSWCR): -117.89371
Data Source: California Department of Water Resources - OSWCR(Well Numbers); California Department of Water

Wells and Additional Sources Detail Report

Resources - Well Completion Reports

Map Key	Direction	Distance (mi)	Distance (ft)	Elevation (ft)	DB
24	SW	0.78	4,115.89	52.34	WATER WELLS
WCR No: WCR0115926					
Location:					
City:					
County: Orange					
Decimal Latitude: 33.65076					
Decimal Longitude: -117.89371					
Location(OSWCR):					
City(OSWCR):					
County(OSWCR): Orange					
Decimal Lat(OSWCR): 33.65076					
Decim Long(OSWCR): -117.89371					
Data Source: California Department of Water Resources - OSWCR(Well Numbers); California Department of Water Resources - Well Completion Reports					

Map Key	Direction	Distance (mi)	Distance (ft)	Elevation (ft)	DB
24	SW	0.78	4,115.89	52.34	WATER WELLS
WCR No: WCR2005-012998					
Location: 2252 Harbor Boulevard					
City: Orange					
County: Orange					
Decimal Latitude: 33.65076					
Decimal Longitude: -117.89371					
Location(OSWCR): 2252 Harbor Boulevard					
City(OSWCR): Orange					
County(OSWCR): Orange					
Decimal Lat(OSWCR): 33.65076					
Decim Long(OSWCR): -117.89371					
Data Source: California Department of Water Resources - OSWCR(Well Numbers); California Department of Water Resources - Well Completion Reports					

Map Key	Direction	Distance (mi)	Distance (ft)	Elevation (ft)	DB
24	SW	0.78	4,115.89	52.34	WATER WELLS
WCR No: WCR1776-009484					
Location: SOUTHERLY QUARTER BLOCK 150					
City:					
County: Orange					
Decimal Latitude: 33.65076					
Decimal Longitude: -117.89371					
Location(OSWCR): SOUTHERLY QUARTER BLOCK 150					

Wells and Additional Sources Detail Report

City(OSWCR):
County(OSWCR): Orange
Decimal Lat(OSWCR): 33.65076
Decim Long(OSWCR): -117.89371
Data Source: California Department of Water Resources - OSWCR(Well Numbers); California Department of Water Resources - Well Completion Reports

Map Key	Direction	Distance (mi)	Distance (ft)	Elevation (ft)	DB
24	SW	0.78	4,115.89	52.34	WATER WELLS

WCR No: WCR0203788
Location:
City:
County: Orange
Decimal Latitude: 33.65076
Decimal Longitude: -117.89371
Location(OSWCR):
City(OSWCR):
County(OSWCR): Orange
Decimal Lat(OSWCR): 33.65076
Decim Long(OSWCR): -117.89371
Data Source: California Department of Water Resources - OSWCR(Well Numbers); California Department of Water Resources - Well Completion Reports

Map Key	Direction	Distance (mi)	Distance (ft)	Elevation (ft)	DB
24	SW	0.78	4,115.89	52.34	WATER WELLS

WCR No: WCR2001-012074
Location: SOUTHERLY QUARTER BLOCK 150
City:
County: Orange
Decimal Latitude: 33.65076
Decimal Longitude: -117.89371
Location(OSWCR): SOUTHERLY QUARTER BLOCK 150
City(OSWCR):
County(OSWCR): Orange
Decimal Lat(OSWCR): 33.65076
Decim Long(OSWCR): -117.89371
Data Source: California Department of Water Resources - OSWCR(Well Numbers); California Department of Water Resources - Well Completion Reports

Map Key	Direction	Distance (mi)	Distance (ft)	Elevation (ft)	DB
24	SW	0.78	4,115.89	52.34	WATER WELLS

WCR No: WCR0264193
Location:
City:

Wells and Additional Sources Detail Report

County: Orange
Decimal Latitude: 33.65076
Decimal Longitude: -117.89371
Location(OSWCR):
City(OSWCR):
County(OSWCR): Orange
Decimal Lat(OSWCR): 33.65076
Decim Long(OSWCR): -117.89371
Data Source: California Department of Water Resources - OSWCR(Well Numbers); California Department of Water Resources - Well Completion Reports

Map Key	Direction	Distance (mi)	Distance (ft)	Elevation (ft)	DB
24	SW	0.78	4,115.89	52.34	WATER WELLS

WCR No: WCR0079463
Location:
City:
County: Orange
Decimal Latitude: 33.65076
Decimal Longitude: -117.89371
Location(OSWCR):
City(OSWCR):
County(OSWCR): Orange
Decimal Lat(OSWCR): 33.65076
Decim Long(OSWCR): -117.89371
Data Source: California Department of Water Resources - OSWCR(Well Numbers); California Department of Water Resources - Well Completion Reports

Map Key	Direction	Distance (mi)	Distance (ft)	Elevation (ft)	DB
24	SW	0.78	4,115.89	52.34	WATER WELLS

WCR No: WCR0090863
Location:
City:
County: Orange
Decimal Latitude: 33.65076
Decimal Longitude: -117.89371
Location(OSWCR):
City(OSWCR):
County(OSWCR): Orange
Decimal Lat(OSWCR): 33.65076
Decim Long(OSWCR): -117.89371
Data Source: California Department of Water Resources - OSWCR(Well Numbers); California Department of Water Resources - Well Completion Reports

Map Key	Direction	Distance (mi)	Distance (ft)	Elevation (ft)	DB
24	SW	0.78	4,115.89	52.34	WATER WELLS

Wells and Additional Sources Detail Report

WCR No: WCR1997-010387
Location: 2730 W McFadden Avenue
City: Santa Ana
County: Orange
Decimal Latitude: 33.65076
Decimal Longitude: -117.89371
Location(OSWCR): 2730 W McFadden Avenue
City(OSWCR): Santa Ana
County(OSWCR): Orange
Decimal Lat(OSWCR): 33.65076
Decim Long(OSWCR): -117.89371
Data Source: California Department of Water Resources - OSWCR(Well Numbers); California Department of Water Resources - Well Completion Reports

Map Key	Direction	Distance (mi)	Distance (ft)	Elevation (ft)	DB
24	SW	0.78	4,115.89	52.34	WATER WELLS

WCR No: WCR0283943
Location:
City:
County: Orange
Decimal Latitude: 33.65076
Decimal Longitude: -117.89371
Location(OSWCR):
City(OSWCR):
County(OSWCR): Orange
Decimal Lat(OSWCR): 33.65076
Decim Long(OSWCR): -117.89371
Data Source: California Department of Water Resources - OSWCR(Well Numbers); California Department of Water Resources - Well Completion Reports

Map Key	Direction	Distance (mi)	Distance (ft)	Elevation (ft)	DB
24	SW	0.78	4,115.89	52.34	WATER WELLS

WCR No: WCR0230006
Location:
City:
County: Orange
Decimal Latitude: 33.65076
Decimal Longitude: -117.89371
Location(OSWCR):
City(OSWCR):
County(OSWCR): Orange
Decimal Lat(OSWCR): 33.65076
Decim Long(OSWCR): -117.89371
Data Source: California Department of Water Resources - OSWCR(Well Numbers); California Department of Water

Wells and Additional Sources Detail Report

Resources - Well Completion Reports

Map Key	Direction	Distance (mi)	Distance (ft)	Elevation (ft)	DB
24	SW	0.78	4,115.89	52.34	WATER WELLS
<p>WCR No: WCR1999-009718</p> <p>Location: NEWPORT BLVD</p> <p>City: Costa Mesa</p> <p>County: Orange</p> <p>Decimal Latitude: 33.65076</p> <p>Decimal Longitude: -117.89371</p> <p>Location(OSWCR): NEWPORT BLVD</p> <p>City(OSWCR): Costa Mesa</p> <p>County(OSWCR): Orange</p> <p>Decimal Lat(OSWCR): 33.65076</p> <p>Decim Long(OSWCR): -117.89371</p> <p>Data Source: California Department of Water Resources - OSWCR(Well Numbers); California Department of Water Resources - Well Completion Reports</p>					

Map Key	Direction	Distance (mi)	Distance (ft)	Elevation (ft)	DB
24	SW	0.78	4,115.89	52.34	WATER WELLS
<p>WCR No: WCR0301104</p> <p>Location:</p> <p>City:</p> <p>County: Orange</p> <p>Decimal Latitude: 33.65076</p> <p>Decimal Longitude: -117.89371</p> <p>Location(OSWCR):</p> <p>City(OSWCR):</p> <p>County(OSWCR): Orange</p> <p>Decimal Lat(OSWCR): 33.65076</p> <p>Decim Long(OSWCR): -117.89371</p> <p>Data Source: California Department of Water Resources - OSWCR(Well Numbers); California Department of Water Resources - Well Completion Reports</p>					

Map Key	Direction	Distance (mi)	Distance (ft)	Elevation (ft)	DB
24	SW	0.78	4,115.89	52.34	WATER WELLS
<p>WCR No: WCR1904-000075</p> <p>Location:</p> <p>City:</p> <p>County: Orange</p> <p>Decimal Latitude: 33.65076</p> <p>Decimal Longitude: -117.89371</p> <p>Location(OSWCR):</p>					

Wells and Additional Sources Detail Report

City(OSWCR):
County(OSWCR): Orange
Decimal Lat(OSWCR): 33.65076
Decim Long(OSWCR): -117.89371
Data Source: California Department of Water Resources - OSWCR(Well Numbers); California Department of Water Resources - Well Completion Reports

Map Key	Direction	Distance (mi)	Distance (ft)	Elevation (ft)	DB
24	SW	0.78	4,115.89	52.34	WATER WELLS

WCR No: WCR0246385
Location:
City:
County: Orange
Decimal Latitude: 33.65076
Decimal Longitude: -117.89371
Location(OSWCR):
City(OSWCR):
County(OSWCR): Orange
Decimal Lat(OSWCR): 33.65076
Decim Long(OSWCR): -117.89371
Data Source: California Department of Water Resources - OSWCR(Well Numbers); California Department of Water Resources - Well Completion Reports

Map Key	Direction	Distance (mi)	Distance (ft)	Elevation (ft)	DB
24	SW	0.78	4,115.89	52.34	WATER WELLS

WCR No: WCR2000-012745
Location: 2281 Newport Blvd
City: Costa Mesa
County: Orange
Decimal Latitude: 33.65076
Decimal Longitude: -117.89371
Location(OSWCR): 2281 Newport Blvd
City(OSWCR): Costa Mesa
County(OSWCR): Orange
Decimal Lat(OSWCR): 33.65076
Decim Long(OSWCR): -117.89371
Data Source: California Department of Water Resources - OSWCR(Well Numbers); California Department of Water Resources - Well Completion Reports

Map Key	Direction	Distance (mi)	Distance (ft)	Elevation (ft)	DB
24	SW	0.78	4,115.89	52.34	WATER WELLS

WCR No: WCR0046822
Location:
City:

Wells and Additional Sources Detail Report

County: Orange
Decimal Latitude: 33.65076
Decimal Longitude: -117.89371
Location(OSWCR):
City(OSWCR):
County(OSWCR): Orange
Decimal Lat(OSWCR): 33.65076
Decim Long(OSWCR): -117.89371
Data Source: California Department of Water Resources - OSWCR(Well Numbers); California Department of Water Resources - Well Completion Reports

Map Key	Direction	Distance (mi)	Distance (ft)	Elevation (ft)	DB
24	SW	0.78	4,115.89	52.34	WATER WELLS

WCR No: WCR2000-010567
Location: 2281 Newport Blvd
City: Costa Mesa
County: Orange
Decimal Latitude: 33.65076
Decimal Longitude: -117.89371
Location(OSWCR): 2281 Newport Blvd
City(OSWCR): Costa Mesa
County(OSWCR): Orange
Decimal Lat(OSWCR): 33.65076
Decim Long(OSWCR): -117.89371
Data Source: California Department of Water Resources - OSWCR(Well Numbers); California Department of Water Resources - Well Completion Reports

Map Key	Direction	Distance (mi)	Distance (ft)	Elevation (ft)	DB
25	NW	0.93	4,895.73	51.88	WATER WELLS

WCR No: WCR2017-000745
Location: 2651 NEWPORT BLVD
City: COSTA MESA
County: Orange
Decimal Latitude: 33.6702085
Decimal Longitude: -117.8923140
Location(OSWCR): 2651 NEWPORT BLVD
City(OSWCR): COSTA MESA
County(OSWCR): Orange
Decimal Lat(OSWCR): 33.6702085
Decim Long(OSWCR): -117.8923140
Data Source: California Department of Water Resources - OSWCR(Well Numbers); California Department of Water Resources - Well Completion Reports

Map Key	Direction	Distance (mi)	Distance (ft)	Elevation (ft)	DB
26	NNW	0.92	4,844.69	45.86	WATER WELLS

Wells and Additional Sources Detail Report

WCR No: WCR2019-013547
 Location:
 City:
 County: Orange
 Decimal Latitude: 33.672863
 Decimal Longitude: -117.886412
 Location(OSWCR):
 City(OSWCR):
 County(OSWCR): Orange
 Decimal Lat(OSWCR): 33.672863
 Decim Long(OSWCR): -117.886412
 Data Source: California Department of Water Resources - OSWCR(Well Numbers); California Department of Water Resources - Well Completion Reports

Map Key	Direction	Distance (mi)	Distance (ft)	Elevation (ft)	DB
27	NW	0.94	4,952.40	50.25	WATER WELLS

WCR No: WCR2017-000739
 Location: 2651 NEWPORT BLVD
 City: COSTA MESA
 County: Orange
 Decimal Latitude: 33.6706483
 Decimal Longitude: -117.8918258
 Location(OSWCR): 2651 NEWPORT BLVD
 City(OSWCR): COSTA MESA
 County(OSWCR): Orange
 Decimal Lat(OSWCR): 33.6706483
 Decim Long(OSWCR): -117.8918258
 Data Source: California Department of Water Resources - OSWCR(Well Numbers); California Department of Water Resources - Well Completion Reports

Map Key	Direction	Distance (mi)	Distance (ft)	Elevation (ft)	DB
29	NW	0.94	4,986.34	51.18	WATER WELLS

WCR No: WCR2017-000747
 Location: 2651 NEWPORT BLVD
 City: COSTA MESA
 County: Orange
 Decimal Latitude: 33.6705054
 Decimal Longitude: -117.8923140
 Location(OSWCR): 2651 NEWPORT BLVD
 City(OSWCR): COSTA MESA
 County(OSWCR): Orange
 Decimal Lat(OSWCR): 33.6705054
 Decim Long(OSWCR): -117.8923140
 Data Source: California Department of Water Resources - OSWCR(Well Numbers); California Department of Water Resources - Well Completion Reports

Wells and Additional Sources Detail Report

Resources - Well Completion Reports

Map Key	Direction	Distance (mi)	Distance (ft)	Elevation (ft)	DB
31	NW	0.95	5,014.33	50.12	WATER WELLS
<p>WCR No: WCR2017-000740</p> <p>Location: 2651 NEWPORT BLVD</p> <p>City: COSTA MESA</p> <p>County: Orange</p> <p>Decimal Latitude: 33.6707755</p> <p>Decimal Longitude: -117.8919680</p> <p>Location(OSWCR): 2651 NEWPORT BLVD</p> <p>City(OSWCR): COSTA MESA</p> <p>County(OSWCR): Orange</p> <p>Decimal Lat(OSWCR): 33.6707755</p> <p>Decim Long(OSWCR): -117.8919680</p> <p>Data Source: California Department of Water Resources - OSWCR(Well Numbers); California Department of Water Resources - Well Completion Reports</p>					

Map Key	Direction	Distance (mi)	Distance (ft)	Elevation (ft)	DB
32	NW	0.95	5,016.23	50.12	WATER WELLS
<p>WCR No: WCR2017-000736</p> <p>Location: 2651 NEWPORT BLVD</p> <p>City: COSTA MESA</p> <p>County: Orange</p> <p>Decimal Latitude: 33.6707688</p> <p>Decimal Longitude: -117.8919934</p> <p>Location(OSWCR): 2651 NEWPORT BLVD</p> <p>City(OSWCR): COSTA MESA</p> <p>County(OSWCR): Orange</p> <p>Decimal Lat(OSWCR): 33.6707688</p> <p>Decim Long(OSWCR): -117.8919934</p> <p>Data Source: California Department of Water Resources - OSWCR(Well Numbers); California Department of Water Resources - Well Completion Reports</p>					

Map Key	Direction	Distance (mi)	Distance (ft)	Elevation (ft)	DB
34	NNW	0.96	5,085.79	41.46	WATER WELLS
<p>WCR No: WCR2017-000748</p> <p>Location: 2651 NEWPORT BLVD</p> <p>City: COSTA MESA</p> <p>County: Orange</p> <p>Decimal Latitude: 33.6724787</p> <p>Decimal Longitude: -117.8890363</p> <p>Location(OSWCR): 2651 NEWPORT BLVD</p>					

Wells and Additional Sources Detail Report

City(OSWCR): COSTA MESA
 County(OSWCR): Orange
 Decimal Lat(OSWCR): 33.6724787
 Decim Long(OSWCR): -117.8890363
 Data Source: California Department of Water Resources - OSWCR(Well Numbers); California Department of Water Resources - Well Completion Reports

Map Key	Direction	Distance (mi)	Distance (ft)	Elevation (ft)	DB
35	NW	0.97	5,123.10	49.69	WATER WELLS

WCR No: WCR2017-000746
 Location: 2651 NEWPORT BLVD
 City: COSTA MESA
 County: Orange
 Decimal Latitude: 33.6709563
 Decimal Longitude: -117.8923006
 Location(OSWCR): 2651 NEWPORT BLVD
 City(OSWCR): COSTA MESA
 County(OSWCR): Orange
 Decimal Lat(OSWCR): 33.6709563
 Decim Long(OSWCR): -117.8923006
 Data Source: California Department of Water Resources - OSWCR(Well Numbers); California Department of Water Resources - Well Completion Reports

Map Key	Direction	Distance (mi)	Distance (ft)	Elevation (ft)	DB
36	NW	0.97	5,143.32	49.33	WATER WELLS

WCR No: WCR2017-000742
 Location: 2651 NEWPORT BLVD
 City: COSTA MESA
 County: Orange
 Decimal Latitude: 33.6711282
 Decimal Longitude: -117.8920887
 Location(OSWCR): 2651 NEWPORT BLVD
 City(OSWCR): COSTA MESA
 County(OSWCR): Orange
 Decimal Lat(OSWCR): 33.6711282
 Decim Long(OSWCR): -117.8920887
 Data Source: California Department of Water Resources - OSWCR(Well Numbers); California Department of Water Resources - Well Completion Reports

Map Key	Direction	Distance (mi)	Distance (ft)	Elevation (ft)	DB
37	WNW	0.92	4,847.87	68.49	WATER WELLS

WCR No: WCR2017-002311
 Location: 55 Fair DR
 City: Costa Mesa

Wells and Additional Sources Detail Report

County: Orange
Decimal Latitude: 33.6630556
Decimal Longitude: -117.8988889
Location(OSWCR): 55 Fair DR
City(OSWCR): Costa Mesa
County(OSWCR): Orange
Decimal Lat(OSWCR): 33.6630556
Decim Long(OSWCR): -117.8988889
Data Source: California Department of Water Resources - OSWCR(Well Numbers); California Department of Water Resources - Well Completion Reports

Map Key	Direction	Distance (mi)	Distance (ft)	Elevation (ft)	DB
38	N	0.94	4,968.34	46.69	WATER WELLS

WCR No: WCR2021-001877
Location: 265 Briggs AVE
City: Costa Mesa
County: Orange
Decimal Latitude: 33.6742354
Decimal Longitude: -117.8801065
Location(OSWCR): 265 Briggs AVE
City(OSWCR): Costa Mesa
County(OSWCR): Orange
Decimal Lat(OSWCR): 33.6742354
Decim Long(OSWCR): -117.8801065
Data Source: California Department of Water Resources - OSWCR(Well Numbers); California Department of Water Resources - Well Completion Reports

Map Key	Direction	Distance (mi)	Distance (ft)	Elevation (ft)	DB
39	NW	1.00	5,271.58	48.94	WATER WELLS

WCR No: WCR2017-000738
Location: 2651 NEWPORT BLVD
City: COSTA MESA
County: Orange
Decimal Latitude: 33.6714251
Decimal Longitude: -117.8923166
Location(OSWCR): 2651 NEWPORT BLVD
City(OSWCR): COSTA MESA
County(OSWCR): Orange
Decimal Lat(OSWCR): 33.6714251
Decim Long(OSWCR): -117.8923166
Data Source: California Department of Water Resources - OSWCR(Well Numbers); California Department of Water Resources - Well Completion Reports

Radon Information

This section lists any relevant radon information found for the target property.

Federal EPA Radon Zone for *ORANGE* County: **3**

- Zone 1: Counties with predicted average indoor radon screening levels greater than 4 pCi/L*
- Zone 2: Counties with predicted average indoor radon screening levels from 2 to 4 pCi/L*
- Zone 3: Counties with predicted average indoor radon screening levels less than 2 pCi/L*

Federal Area Radon Information for *ORANGE* County

No Measures/Homes:	31
Geometric Mean:	0.5
Arithmetic Mean:	0.7
Median:	0.6
Standard Deviation:	0.7
Maximum:	2.2
% >4 pCi/L:	0
% >20 pCi/L:	0
Notes on Data Table:	TABLE 1. Screening indoor radon data from the EPA/State Residential Radon Survey of California conducted during 1989-90. Data represent 2-7 day charcoal canister measurements from the lowest level of each home tested.

Federal Sources

FEMA National Flood Hazard Layer

FEMA FLOOD

The National Flood Hazard Layer (NFHL) data incorporates Flood Insurance Rate Map (FIRM) databases published by the Federal Emergency Management Agency (FEMA), and any Letters Of Map Revision (LOMRs) that have been issued against those databases since their publication date. The FIRM Database is the digital, geospatial version of the flood hazard information shown on the published paper FIRMs. The FIRM Database depicts flood risk information and supporting data used to develop the risk data. The FIRM Database is derived from Flood Insurance Studies (FISs), previously published FIRMs, flood hazard analyses performed in support of the FISs and FIRMs, and new mapping data, where available.

Indoor Radon Data

INDOOR RADON

Indoor radon measurements tracked by the Environmental Protection Agency(EPA) and the State Residential Radon Survey.

Public Water Systems Violations and Enforcement Data

PWSV

List of drinking water violations and enforcement actions from the Safe Drinking Water Information System (SDWIS) made available by the Drinking Water Protection Division of the US EPA's Office of Groundwater and Drinking Water. Enforcement sensitive actions are not included in the data released by the EPA. Address information provided in SWDIS may correspond either with the physical location of the water system, or with a contact address.

Radon Zone Level

RADON ZONE

Areas showing the level of Radon Zones (level 1, 2 or 3) by county. This data is maintained by the Environmental Protection Agency (EPA).

Safe Drinking Water Information System (SDWIS)

SDWIS

The Safe Drinking Water Information System (SDWIS) contains information about public water systems as reported to US Environmental Protection Agency (EPA) by the states. Addresses may correspond with the location of the water system, or with a contact address.

Soil Survey Geographic database

SSURGO

The Soil Survey Geographic database (SSURGO) contains information about soil as collected by the National Cooperative Soil Survey at the Natural Resources Conservation Service (NRCS). Soil maps outline areas called map units. The map units are linked to soil properties in a database. Each map unit may contain one to three major components and some minor components.

U.S. Fish & Wildlife Service Wetland Data

US WETLAND

The U.S. Fish & Wildlife Service Wetland layer represents the approximate location and type of wetlands and deepwater habitats in the United States.

USGS Current Topo

US TOPO

US Topo topographic maps are produced by the National Geospatial Program of the U.S. Geological Survey (USGS). The project was launched in late 2009, and the term "US Topo" refers specifically to quadrangle topographic maps published in 2009 and later.

USGS Geology

US GEOLOGY

Seamless maps depicting geological information provided by the United States Geological Survey (USGS).

USGS National Water Information System

FED USGS

The U.S. Geological Survey's (USGS) National Water Information System (NWIS) is the nation's principal repository of water resources data. The data includes comprehensive information of well-construction details, time-series data for gage height, streamflow, groundwater level, and precipitation and water use data. This NWIS database information is obtained through the Water Quality Data Portal (WQP). The WQP is a cooperative service sponsored by the USGS, the Environmental Protection Agency (EPA), and the National Water Quality Monitoring Council (NWQMC).

State Sources

Appendix

Oil and Gas Wells

OGW

The California Department of Conservation, Geologic Energy Management Division (CalGEM) provides this oil and gas wells dataset. CalGEM makes no warranties, whether expressed or implied, and the data is for informational purposes.

Periodic Groundwater Level Measurement Locations

MONITOR WELLS

Locations of groundwater level monitoring wells in the Department of Water Resources (DWR)'s Periodic Groundwater Levels dataset. The DWR Periodic Groundwater Levels dataset contains seasonal and long-term groundwater level measurements collected by the Department of Water Resources and cooperating agencies.

Well Completion Reports

WATER WELLS

List of wells from the Well Completion Reports data made available by the California Department of Water Resources' (DWR) Online System for Well Completion Reports (OSWCR). Please note that the majority of well completion reports have been spatially registered to the center of the 1x1 mile Public Land Survey System section that the well is located in.

Liability Notice

Reliance on information in Report: The Physical Setting Report (PSR) DOES NOT replace a full Phase I Environmental Site Assessment but is solely intended to be used as a review of environmental databases and physical characteristics for the site or adjacent properties.

License for use of information in Report: No page of this report can be used without this cover page, this notice and the project property identifier. The information in Report(s) may not be modified or re-sold.

Your Liability for misuse: Using this Service and/or its reports in a manner contrary to this Notice or your agreement will be in breach of copyright and contract and ERIS may obtain damages for such mis-use, including damages caused to third parties, and gives ERIS the right to terminate your account, rescind your license to any previous reports and to bar you from future use of the Service.

No warranty of Accuracy or Liability for ERIS: The information contained in this report has been produced by ERIS Information Inc. ("ERIS") using various sources of information, including information provided by Federal and State government departments. The report applies only to the address and up to the date specified on the cover of this report, and any alterations or deviation from this description will require a new report. This report and the data contained herein does not purport to be and does not constitute a guarantee of the accuracy of the information contained herein and does not constitute a legal opinion nor medical advice. Although ERIS has endeavored to present you with information that is accurate, ERIS Information Inc. disclaims, any and all liability for any errors, omissions, or inaccuracies in such information and data, whether attributable to inadvertence, negligence or otherwise, and for any consequences arising therefrom. Liability on the part of ERIS is limited to the monetary value paid for this report.

Trademark and Copyright: You may not use the ERIS trademarks or attribute any work to ERIS other than as outlined above. This Service and Report(s) are protected by copyright owned by ERIS Information Inc. Copyright in data used in the Service or Report(s) (the "Data") is owned by ERIS or its licensors. The Service, Report(s) and Data may not be copied or reproduced in whole or in any substantial part without prior written consent of ERIS.

APPENDIX C

USER QUESTIONNAIRE

PHASE I ENVIRONMENTAL SITE ASSESSMENT – ASTM 1527-21 USER QUESTIONNAIRE

To qualify for one of the Landowner Liability Protections (LLPs) offered by the Small Business Liability Relief and Brownfields Revitalization Act of 2001 (the “Brownfields Amendments”) the user should provide the following information (if available) to the environmental professional.

- 1) Title Review - Environmental liens that are filed or recorded against the subject property (40 CFR 312.25). *Are you aware of any environmental liens that are filed or recorded against the property under federal, tribal, state or local law?* No
- 2) Activity and land use limitations that are in place on the subject property or that have been filed or recorded against the subject property. *Are you aware of any activity and use limitations (AULs), such as engineering controls, land use restrictions or institutional controls that are in place at the subject property and/or have been filed or recorded against the subject property under federal, tribal, state or local law?* No
- 3) Specialized knowledge or experience of the person seeking to qualify for the LLP (40 CFR 312.28). *Do you have any specialized knowledge or experience related to the subject property or nearby properties? For example, are you involved in the same line of business as the current or former occupants of the subject property or an adjoining property so that you would have specialized knowledge of the chemicals and processes used by this type of business?* No
- 4) Relationship of the purchase price to the fair market value of the subject property if it were not contaminated (40 CFR 312.29). *Does the purchase price being paid for this subject property reasonably reflect the fair market value of the property?* Yes

If you conclude that there is a difference, have you considered whether the lower purchase price is because contamination is known or believed to be present at the subject property?

- 5) Commonly known or reasonably ascertainable information about the subject property (40 CFR 312.30). *Are you aware of commonly known or reasonably ascertainable information about the subject property that would help the environmental professional to identify conditions indicative of releases or threatened releases?* See below.

Refer to Phase I Environmental Site Assessment, Newport Beach Golf Course, 3100 Irvine Avenue, Newport Beach, CA prepared by Professional Service Industries, Inc. for 5(a)(b)(c) and (d)

(a.) *Do you know the past uses of the subject property?*

(b.) *Do you know of specific chemicals that are present or once were present at the subject property?*

(c.) *Do you know of spills or other chemical releases that have taken place at the subject property?*

(d.) *Do you know of any environmental cleanups that have taken place at the subject property?*

- 6) The degree of obviousness of the presence, or likely presence, of contamination at the subject property, and the ability to detect the contamination by appropriate investigation (40 CFR 312.31). *Based on your knowledge and experience related to the property are there any obvious indicators that point to the presence, or likely presence, of contamination at the subject property?* Refer to Phase I Environmental Site Assessment, Newport Beach Golf Course, 3100 Irvine Avenue, Newport Beach, CA prepared by Professional Service Industries, Inc.
- 7) Proceedings Involving the Property Pursuant to ASTM E 1527-21 §10.9. *As the user of this ESA do you know of (1) any pending, threatened, or past litigation relevant to hazardous substances or petroleum products in, on, at, or from the subject property; (2) any pending, threatened, or past administrative proceedings relevant to*

**PHASE I ENVIRONMENTAL SITE ASSESSMENT – ASTM 1527-21
USER QUESTIONNAIRE**

hazardous substances or petroleum products in, on, at, or from the subject property; and (3) any notices from any governmental entity regarding any possible violation of environmental laws or possible liability relating to hazardous substances or petroleum products? No

SIGNATURE

I have completed this *User Questionnaire* to the best of my actual knowledge only, and provided readily available information, if any, as stated in this document to the environmental professional as of the following date. The information contained in this document does not constitute a warranty or guarantee of any kind as to the accuracy of any third party information provided, and the undersigned disclaims any liability for the reliance on any such information by others.



SIGNATURE

3/11/2024
DATE

Kristen Dickey

PRINT OR TYPE NAME

Surf Farm

PROPERTY NAME

3100 Irvine Avenue, Newport Beach,
CA

LOCATION

APPENDIX D

SUBJECT PROPERTY RECONNAISSANCE PHOTOGRAPHS

Project Name: Newport Beach Irvine
Site Location: 3100 Irvine Avenue, Newport Beach, CA

Project No: 72NBI

Photograph ID:

1

Photograph Tag:

Survey Date:

21-MAR-24

Comments:

Interior office located inside restaurant at the Subject Property.



Photograph ID:

2

Photograph Tag:

Survey Date:

21-MAR-24

Comments:

Interior kitchen of Original Pizza Sports Bar & Grill, restaurant at the Subject Property.



Project Name: Newport Beach Irvine
Site Location: 3100 Irvine Avenue, Newport Beach, CA

Project No: 72NBI

Photograph ID:

3

Photograph Tag:

Survey Date:

21-MAR-24

Comments:

Interior cold storage at restaurant at the Subject Property.



Photograph ID:

4

Photograph Tag:

Survey Date:

21-MAR-24

Comments:

Carbon dioxide tanks and soda dispensing at restaurant at Subject Property, no staining observed.



Project Name: Newport Beach Irvine
Site Location: 3100 Irvine Avenue, Newport Beach, CA

Project No: 72NBI

Photograph ID:

5

Photograph Tag:

Survey Date:

21-MAR-24

Comments:

Grease and oil on old grill, exterior of restaurant near trash, northwest side of Subject Property



Photograph ID:

6

Photograph Tag:

Survey Date:

21-MAR-24

Comments:

Western side of restaurant at Subject Property, beer kegs and electrical boxes.



Project Name: Newport Beach Irvine
Site Location: 3100 Irvine Avenue, Newport Beach, CA

Project No: 72NBI

Photograph ID:

7

Photograph Tag:

Survey Date:

21-MAR-24

Comments:

Disposal area for trash and recycling from restaurant at Subject Property.



Photograph ID:

8

Photograph Tag:

Survey Date:

21-MAR-24

Comments:

Interior kitchen of restaurant at Subject Property.



Project Name: Newport Beach Irvine
Site Location: 3100 Irvine Avenue, Newport Beach, CA

Project No: 72NBI

Photograph ID:
9

Photograph Tag:

Survey Date:
21-MAR-24

Comments:

Interior snack bar at Subject Property. Soda dispenser with carbon dioxide tanks and floor drain.



Photograph ID:
10

Photograph Tag:

Survey Date:
21-MAR-24

Comments:

Interior restaurant bar at Subject Property.



Project Name: Newport Beach Irvine
Site Location: 3100 Irvine Avenue, Newport Beach, CA

Project No: 72NBI

Photograph ID:
11

Photograph Tag:

Survey Date:
21-MAR-24

Comments:

Front entrance of restaurant at
Subject Property.



Photograph ID:
12

Photograph Tag:

Survey Date:
21-MAR-24

Comments:

Office located at start area of
the golf course at the Subject
Property.



Project Name: Newport Beach Irvine
Site Location: 3100 Irvine Avenue, Newport Beach, CA

Project No: 72NBI

Photograph ID:
13

Photograph Tag:

Survey Date:
21-MAR-24

Comments:

Interior of start area located between the driving range and golf course at Subject Property.



Photograph ID:
14

Photograph Tag:

Survey Date:
21-MAR-24

Comments:

Golf cart batteries inside start area office. No staining or corrosion observed.



Project Name: Newport Beach Irvine
Site Location: 3100 Irvine Avenue, Newport Beach, CA

Project No: 72NBI

Photograph ID:

15

Photograph Tag:

Survey Date:

21-MAR-24

Comments:

Driving range facing south.



Photograph ID:

16

Photograph Tag:

Survey Date:

21-MAR-24

Comments:

Driving range facing south from eastern property boundary.



Project Name: Newport Beach Irvine
Site Location: 3100 Irvine Avenue, Newport Beach, CA

Project No: 72NBI

Photograph ID:

17

Photograph Tag:

Survey Date:

21-MAR-24

Comments:

Eastern corner of driving range facing west.



Photograph ID:

18

Photograph Tag:

Survey Date:

21-MAR-24

Comments:

Gas cans for driving range cart, no staining observed. Storm drain piping running from east.



Project Name:	Newport Beach Irvine	Project No:	72NBI
Site Location:	3100 Irvine Avenue, Newport Beach, CA		

Photograph ID: 19
Photograph Tag:
Survey Date: 21-MAR-24
Comments: Storm water piping draining north to parking lot.



Photograph ID: 20
Photograph Tag:
Survey Date: 21-MAR-24
Comments: Golf cart batteries charging on the western area of the driving range.



Project Name: Newport Beach Irvine
Site Location: 3100 Irvine Avenue, Newport Beach, CA

Project No: 72NBI

Photograph ID:

21

Photograph Tag:

Survey Date:

21-MAR-24

Comments:

Exterior of golf pro shop building at Subject Property.



Photograph ID:

22

Photograph Tag:

Survey Date:

21-MAR-24

Comments:

Fire suppression water line at the northwest corner of the parking lot.



Project Name:	Newport Beach Irvine	Project No:	72NBI
Site Location:	3100 Irvine Avenue, Newport Beach, CA		

Photograph ID: 23	
Photograph Tag:	
Survey Date: 21-MAR-24	
Comments: Western property line facing south, storm water channel runs along the western boundary.	

Photograph ID: 24	
Photograph Tag:	
Survey Date: 21-MAR-24	
Comments: Golf course located on the southern portion of the Subject Property.	

Project Name: Newport Beach Irvine
Site Location: 3100 Irvine Avenue, Newport Beach, CA

Project No: 72NBI

Photograph ID:

25

Photograph Tag:

Survey Date:

21-MAR-24

Comments:

Western boundary of property facing south along golf course.



Photograph ID:

26

Photograph Tag:

Survey Date:

21-MAR-24

Comments:

Facing north across golf course at Subject Property located near Mesa Drive.



Project Name: Newport Beach Irvine
Site Location: 3100 Irvine Avenue, Newport Beach, CA

Project No: 72NBI

Photograph ID:

27

Photograph Tag:

Survey Date:

21-MAR-24

Comments:

Storm drain located in the southwest corner of the Subject Property near Mesa Drive.



Photograph ID:

28

Photograph Tag:

Survey Date:


21-MAR-24


Comments:

From Mesa Drive facing north across driving range at Subject Property.



Project Name:	Newport Beach Irvine	Project No:	72NBI
Site Location:	3100 Irvine Avenue, Newport Beach, CA		

Photograph ID: 29	
Photograph Tag:	
Survey Date: 21-MAR-24	
Comments: Fire station and training center located adjacent to the Subject Property on the southeast corner.	

Photograph ID: 30	
Photograph Tag:	
Survey Date: 21-MAR-24	
Comments: Additional golf course located south of the Subjected Property and south of Mesa Drive.	

Project Name: Newport Beach Irvine
Site Location: 3100 Irvine Avenue, Newport Beach, CA

Project No: 72NBI

Photograph ID:

31

Photograph Tag:

Survey Date:

21-MAR-24

Comments:

Storm water channel running south of the Subject Property.



Photograph ID:

32

Photograph Tag:

Survey Date:

21-MAR-24

Comments:

Surrounding apartment buildings located west of the Subject Property at Mesa and Irvine.



Project Name: Newport Beach Irvine
Site Location: 3100 Irvine Avenue, Newport Beach, CA

Project No: 72NBI

Photograph ID:

33

Photograph Tag:

Survey Date:

21-MAR-24

Comments:

Groundwater monitoring well located to the west of the Subject Property, north of Mesa Drive.



Photograph ID:

34

Photograph Tag:

Survey Date:

21-MAR-24


Comments:

Facing east from Irvine Avenue, storm water channel and golf course.




Project Name:	Newport Beach Irvine	Project No:	72NBI
Site Location:	3100 Irvine Avenue, Newport Beach, CA		

Photograph ID: 35	
Photograph Tag:	
Survey Date: 21-MAR-24	
Comments: Office building located northwest of the Subject Property on Irvine Avenue.	

Photograph ID: 36	
Photograph Tag:	
Survey Date: 21-MAR-24	
Comments: Office buildings located west of the Subject Property on Irvine Avenue.	

Project Name:	Newport Beach Irvine	Project No:	72NBI
Site Location:	3100 Irvine Avenue, Newport Beach, CA		

Photograph ID: 37	
Photograph Tag:	
Survey Date: 21-MAR-24	
Comments: Tunnel located under Irvine Avenue connected the Subject Property to the portion north.	

Photograph ID: 38	
Photograph Tag:	
Survey Date: 21-MAR-24	
Comments: Golf course area north of Irvine Avenue.	

Project Name: Newport Beach Irvine
Site Location: 3100 Irvine Avenue, Newport Beach, CA

Project No: 72NBI

Photograph ID:

39

Photograph Tag:

Survey Date:

21-MAR-24

Comments:

55-Gal drum storage at maintenance shed in northeast corner, gasoline and diesel, no staining.



Photograph ID:

40

Photograph Tag:

Survey Date:

21-MAR-24

Comments:

Containers of fungicide located inside the maintenance shed, no leaking from containers.



Project Name: Newport Beach Irvine
Site Location: 3100 Irvine Avenue, Newport Beach, CA

Project No: 72NBI

Photograph ID:

41

Photograph Tag:

Survey Date:

21-MAR-24

Comments:

Grass seed storage located inside maintenance shed.



Photograph ID:

42

Photograph Tag:

Survey Date:

21-MAR-24

Comments:

55-gallon containers of grass seed on pallet. Staining below appears to be moisture/water.



Project Name: Newport Beach Irvine
Site Location: 3100 Irvine Avenue, Newport Beach, CA

Project No: 72NBI

Photograph ID:

43

Photograph Tag:

Survey Date:

21-MAR-24

Comments:

Interior of blue drum, contains grass seeds.



Photograph ID:

44

Photograph Tag:

Survey Date:

21-MAR-24

Comments:

Storage area inside maintenance shed with portland cement and lawn care equipment.



Project Name: Newport Beach Irvine
Site Location: 3100 Irvine Avenue, Newport Beach, CA

Project No: 72NBI

Photograph ID:

45

Photograph Tag:

Survey Date:

21-MAR-24

Comments:

Hazardous and non-hazardous waste storage on secondary container, minor staining.



Photograph ID:

46

Photograph Tag:

Survey Date:

21-MAR-24

Comments:

Hazardous waste container, no leaks or spills. Contains spent motor oil from lawn equipment carts



Project Name: Newport Beach Irvine
Site Location: 3100 Irvine Avenue, Newport Beach, CA

Project No: 72NBI

Photograph ID:

47

Photograph Tag:

Survey Date:

21-MAR-24

Comments:

Paint container storage, no spills or leaks.



Photograph ID:

48

Photograph Tag:

Survey Date:

21-MAR-24

Comments:

Chemical storage area inside maintenance shed.



Project Name: Newport Beach Irvine
Site Location: 3100 Irvine Avenue, Newport Beach, CA

Project No: 72NBI

Photograph ID:

49

Photograph Tag:

Survey Date:

21-MAR-24

Comments:

Fungicide containers located in chemical storage area. No spills or leaks observed.



Photograph ID:

50

Photograph Tag:

Survey Date:

21-MAR-24

Comments:

Fungicides located inside chemical storage shed.



Project Name: Newport Beach Irvine
Site Location: 3100 Irvine Avenue, Newport Beach, CA

Project No: 72NBI

Photograph ID:

51

Photograph Tag:

Survey Date:

21-MAR-24

Comments:

Storage drum with grass seeds and unlabeled waste containers.



Photograph ID:

52

Photograph Tag:

Survey Date:

21-MAR-24

Comments:

Interior of maintenance shed with lawn equipment.



Project Name: Newport Beach Irvine
Site Location: 3100 Irvine Avenue, Newport Beach, CA

Project No: 72NBI

Photograph ID:

53

Photograph Tag:

Survey Date:

21-MAR-24

Comments:

Lawn equipment cleaning area.



Photograph ID:

54

Photograph Tag:

Survey Date:

21-MAR-24

Comments:

Empty storage containers,
 unlabeled, no spills or staining.



Project Name:	Newport Beach Irvine	Project No:	72NBI
Site Location:	3100 Irvine Avenue, Newport Beach, CA		

Photograph ID: 55
Photograph Tag:
Survey Date: 21-MAR-24
Comments: Northeast corner of Subject Property north of Irvine Avenue facing west.




Photograph ID: 56
Photograph Tag:
Survey Date: 21-MAR-24
Comments: Golf course north of Irvine Avenue facing north.



Project Name:	Newport Beach Irvine	Project No:	72NBI
Site Location:	3100 Irvine Avenue, Newport Beach, CA		

Photograph ID: 57	
Photograph Tag:	
Survey Date: 21-MAR-24	
Comments: Artificial grass area in northern property golf course.	

Photograph ID: 58	
Photograph Tag:	
Survey Date: 21-MAR-24	
Comments: Exterior of maintenance area facing northeast.	

Project Name: Newport Beach Irvine
Site Location: 3100 Irvine Avenue, Newport Beach, CA

Project No: 72NBI

Photograph ID:
59

Photograph Tag:

Survey Date:
21-MAR-24

Comments:

Sand pile in maintenance area for golf course.



Photograph ID:
60

Photograph Tag:

Survey Date:
21-MAR-24

Comments:

Storm drain flowing from Subject Property west toward storm channel.



Project Name: Newport Beach Irvine
Site Location: 3100 Irvine Avenue, Newport Beach, CA

Project No: 72NBI

Photograph ID:

61

Photograph Tag:

Survey Date:

21-MAR-24

Comments:

Parking lot facing southwest.



Photograph ID:

62

Photograph Tag:

Survey Date:

21-MAR-24

Comments:

Storm drainage running downhill from surrounding properties on the east toward Subject Property.



Project Name: Newport Beach Irvine
Site Location: 3100 Irvine Avenue, Newport Beach, CA

Project No: 72NBI

Photograph ID:
63

Photograph Tag:

Survey Date:
21-MAR-24

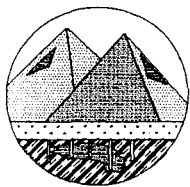
Comments:

Interior golf pro shop at
Subject Property.



APPENDIX E

LOCAL AGENCY FILES



*Ambassador
Environmental
Services*

*Environmental Assessments for R.E. Transactions
Soil Gas Surveys, Tank Closures
Soil and Groundwater Investigations
Remediation Action / Cleanup*

October 15, 2004

Newport Beach Golf Course
4401 San Fernando Rd.
Glendale, CA 91204

Attention: Ms. Donna Lane

**SUBJECT: GROUNDWATER MONITORING REPORT
JANUARY 1 THROUGH DECEMBER 31, 2004**

Re: Newport Beach Golf Course
3100 Irvine Avenue
Newport Beach, California
O.C.H.C.A. Case 86UT158
UST Claim No. 011371

Dear Ms. Lane:

Ambassador Environmental Services is pleased to submit this report documenting groundwater monitoring activities and results during the period of January through December 2004.

EXECUTIVE SUMMARY

Monitoring wells MW-1 through MW-3 were gauged and sampled once during this monitoring period. Groundwater elevations have decreased approximately 1.27 to 1.32 foot since the previous monitoring event. The groundwater gradient is approximately 0.002 foot/foot (ft/ft) toward the northwest. Although the direction of groundwater flow is consistent with previous monitoring events, the gradient is slightly steeper. Historical data indicates groundwater has consistently declined (nearly 7 feet) since June 1996.

Results of chemical analyses indicate total petroleum hydrocarbons (TPH) in the gasoline range (TPH-g), ethanol, methanol, volatile organic compounds (VOCs) including benzene, toluene, ethylbenzene, total xylenes (BTEX), methyl-tertiary-butyl-ether (MTBE) and other oxygenates, were not detected. This data is consistent with data previously collected at the site since at least 1995.

1.0 BACKGROUND

1.1 SITE DESCRIPTION

The subject site is the Golf Course maintenance yard located southwest of the Corona Del Mar Freeway on the north side of Irvine Avenue between Orchard and Mesa Drives, Newport Beach (Figure 1). The ground surface at the site is approximately 10 to 15 feet lower than Irvine Avenue. The maintenance yard is occupied by a maintenance shop and storage room. Site layout is shown on Figure 2.

1.2 PREVIOUS WORK

In 1986 a 1,000-gallon steel underground gasoline storage tank was removed from the site. Chemical analysis indicated the presence of petroleum hydrocarbons in soil beneath the former tank. Between December 1986 and July 1994, 13 soil borings were drilled and sampled to determine the vertical and lateral extent of hydrocarbons in the subsurface; three groundwater monitoring wells were installed to determine if groundwater had been impacted; and three vapor extraction wells were installed to determine if the soil beneath the site was conducive to vapor extraction. Consultants, scope of work, and report dates are summarized in Table 1. Boring and well specifications are summarized in Table 2. Analytical results for soil samples collected during the investigations are summarized in Table 3.

Investigation findings indicate petroleum hydrocarbons (gasoline) extend vertically to a depth of approximately 25 feet in all the borings, except well MW-1. Petroleum hydrocarbons extended to 35 feet in well MW-1. The lateral extent of petroleum hydrocarbons in soil is limited to the immediate vicinity of the former tank zone. Groundwater was impacted by petroleum hydrocarbons. Soil between 13 and 23 feet below ground surface is conducive to vapor extraction (WPI, 1994).

1.3 GEOLOGY / HYDROGEOLOGY

The subject site is situated on the uplifted coastal terrace known as the Newport Mesa at an elevation of approximately 25 feet above mean sea level. The coastal terrace is an erosional remnant of the Newport-Inglewood uplift (Herndon, 1992). Subsurface stratigraphy in the vicinity of the site, is described by Poland, Piper, and others, (1956) and by Morton and Miller, (1981) as consisting of the following in descending order:

1. Unconsolidated Pleistocene Aged marine sediments: silty clay, and fine- to medium-grained silty sand and sand. Marine shells and shell fragments are common.
2. Tertiary Aged marine sedimentary rocks: very thinly to thinly bedded siltstone with interbedded unconsolidated fine- to medium-grained silty sand and sand. The siltstone is diatomaceous in part and may contain calcareous concretions. The bedrock is slightly to moderately fractured and moderately weathered.

Materials encountered during drilling are summarized below:

Depth Range (ft)	Geologic Interpretation	Soil Type	Special Comments
0 - 7	Artificial Fill	Brown sandy clay	
7 - 13	Non-Marine Terrace Deposits	Reddish brown well-graded silty sand and gravel	
13 - 33	Marine Terrace Deposits	Greenish-gray to blue-gray silty clay	Varying amounts of sea shells
33 - 65+	Marine Terrace Deposits	Gray fine- to medium-grained sand	Becomes medium- to coarse-grained below 40 feet.

Groundwater was encountered at various depths between 24 and 40 feet during drilling procedures. However, gauging data indicates groundwater equilibrates at depths from 42 to 46 feet below ground surface. The groundwater gradient beneath the site appears to be very flat, between 0 and 0.003 foot per foot (ft/ft). The direction of groundwater flow has ranged from south to north-northwest, but is predominantly to the north-northwest.

A review of groundwater data for the Chevron Station (former EXXON) at the corner of Irvine Avenue and Bristol; the ARCO station at Bristol and Birch, and for a well located on the Newport Beach Golf Course and monitored by the Orange County Water District indicate at least three zones of saturation within the depths of investigation at these locations:

- The upper zone, beginning at 20-21 feet above mean sea level (MSL), primarily within the Upper Pleistocene Quaternary Alluvium. This zone is encountered 32 feet beneath the Chevron and ARCO stations.
- Middle zone, the top of which is approximately 20 feet below MSL, within the Lower Pleistocene San Pedro Formation. This zone is encountered beneath the subject site (Maintenance Yard at the Newport Beach Golf Course); and,

- The lower zone, the top (or piezometric surface) is at approximately ~ 42 feet below MSL. This zone is encountered in State Well 06S/10W-12L01, located on the west corner of Irvine Avenue and Bristol. The total depth of the boring was to 498 feet below ground surface (bgs). The well is perforated from 192 to 218 feet below ground surface. Comments supplied by the OCWD indicate oil (possible obstruction) was detected at 275 feet below ground surface in this well and that the well was "real dirty".

Groundwater flow in the upper and middle zones is generally to the north-northwest. No data is available for groundwater flow in the lower zone.

Integration of soil and groundwater data from site investigations, data from Montgomery (1987); Poland, Piper, and others, (1956); and by Morton and Miller, (1981), indicates groundwater beneath the Chevron and ARCO stations is probably a perched un-named aquifer. Groundwater beneath the Newport Beach Golf Course – maintenance yard might be a separate perched zone or belong to undifferentiated aquifers of the upper portion of the Lower Pleistocene San Pedro Formation (Lamda? or Omicron?).

Montgomery (1987) indicates formations beneath the Newport Mesa dip to the north. The direction of (north-northwesterly) groundwater flow is therefor consistent with this data.

2.0 GROUNDWATER MONITORING

2.1 GROUNDWATER GAUGING

On September 13, 2004, Ambassador Environmental Services' personnel, under the observation of Ms. Joyce Krall of the Orange County Health Care Agency (OCHCA) gauged wells MW-1 through MW-3 using an electronic tape. Gauging procedures are presented in Appendix A. Gauging data were used to construct the Groundwater Contour Map shown on Figure 3.

Gauging data are presented in Appendix B. Data indicates the groundwater flows toward the northwest at a gradient of approximately 0.002 ft/ft. Data over time (Graph 1) indicate groundwater elevations decreased approximately 1.27 to 1.31 foot since June 2002.

2.2 WELL DEVELOPMENT AND GROUNDWATER SAMPLING

On September 13, 2004, a California Registered Geologist from Ambassador Environmental Services purged and sampled wells MW-1 through MW-3, under the observation of Ms. Joyce Krall of the OCHCA. Approximately three casing volumes of water were purged from each

well, using a downhole electric pump. The water table was allowed to recover at least 90 percent prior to sampling. The samples were collected using new disposable polyethylene bailers for each well. Water from each well, collected in the bailer, was transferred to three 40 milliliter volatile organic analysis (VOA) vials. The samples were labeled, recorded on a chain-of-custody document, and placed in cold storage pending delivery to a state-certified laboratory. Samples were analyzed by a state-certified laboratory for TPH-g, ethanol and methanol using EPA Method 8015M, and for volatile organic compounds, including fuel oxygenates, using EPA Method 8260B full scan. Analytical results, summarized in the table below, indicates TPH-g, methanol, ethanol, VOCs and fuel oxygenates were not detected. A copy of the laboratory report and chain-of-custody is attached as Appendix C.

Summary of Groundwater Analyses
September 13, 2004

Well No.	TPH-g, mg/l	Benzene mg/l	Toluene mg/l	Ethyl-benzene mg/l	Total Xylenes mg/l	Oxygenates ¹ mg/l	Methanol ² & Ethanol ³ mg/l
MW-1	ND<0.05	ND<0.0005	ND<0.0005	ND<0.0005	ND<0.001	ND<0.001	ND
MW-2	ND<0.05	ND<0.0005	ND<0.0005	ND<0.0005	ND<0.001	ND<0.001	ND
MW-3	ND<0.05	ND<0.0005	ND<0.0005	ND<0.0005	ND<0.001	ND<0.001	ND

1 Tert-butyl alcohol (TBA) reporting limit: ND<0.005 mg/l

2 Methanol reporting limit: ND<20 mg/l

3 Ethanol reporting limit: ND<0.05 mg/l

Purged water will be disposed of as non-hazardous waste.

3.0 CONCLUSIONS

Groundwater elevations beneath the site ranged from 25.69 to 25.76 feet below MSL. This is a decrease of approximately 1.27 to 1.32 foot since the last monitoring event. Data indicates groundwater flows to the northwest at a gradient of approximately 0.002. TPH-g, ethanol, methanol, VOCs and fuel oxygenates were not detected in the groundwater samples collected this event. These results are consistent with previous monitoring events.

4.0 WORK TO BE PERFORMED NEXT SIX MONTHS

Ambassador Environmental Services will continue to monitor groundwater at the subject site on an annual basis until closure is obtained.

5.0 RECOMMENDATIONS

Ambassador Environmental Services recommends a determination of No Further Action be considered for this site.

Although concentrations of petroleum hydrocarbon persist in clayey soil in the upper 30 feet of soil beneath the site, concentrations in groundwater have continued to be not detected *for the last nine years*. TPH-g, BTEX and oxygenates have not been detected in any of the wells on site since June 1993 (MW-1), and June 1995 (MW-2 and MW-3). Heavy rains during the "La Nino" winter year of 1997/1998 did not influence the concentrations of petroleum hydrocarbons in groundwater beneath the site.

The Regional Water Quality Control Boards have typically allowed closure provided groundwater was not detected for four continuous events. In the case of the Newport Beach Golf Course, fuel constituents in groundwater have been non-detect for at least nine years.

The potential risk for petroleum hydrocarbons in soil beneath the site to significantly affect groundwater beneath the site is minimal based on the following facts:

- Groundwater has been monitored since October 1990
- Detectable concentrations, when detected were <80 ug/L TPH-g and <30 ug/L benzene [1992]
- Petroleum hydrocarbons have been NON DETECT in the three wells since at least June 1995, and
- The site is underlain by nearly 30 feet of organic fatty marine clay.

The presence of nearly 30 feet of clay in the upper soil column of the site, the site's current use, and its future use (its location beneath the flight path of John Wayne Airport precludes it from being residential), minimize its affect from a health risk aspect.

Based on the above, a determination of "No Further Action" should be given to the site.


o o O o o


This report was prepared for the exclusive use of Newport Beach Golf Course as it pertains to their site located at 3100 Irvine Avenue in Newport Beach, California. The services described in this report were performed using the degree of care and skill ordinarily exercised by environmental consultants practicing in this or similar locations. The findings in this report are based on field observations and analytical results provided by an independent laboratory. Interpretations of the subsurface conditions at the site for the purpose of this investigation are made from a limited number of available data points (i.e., soil borings, monitoring wells, etc.). Subsurface conditions may vary from these data points over time and location. No other warranty, express or implied is made as to the professional conclusions or recommendations contained in this report.

October 15, 2004
Newport Beach Golf Course
OCHCA Case 86UT158
Page 7

Ambassador Environmental Services is pleased to submit this Groundwater Monitoring Report to the Newport Beach Golf Course and the Orange County Health Care Agency. If there are any questions regarding the data or information in this report, please call me at (949) 294-1532.

Sincerely,
AMBASSADOR ENVIRONMENTAL SERVICES


Ronald M. Halpern
California Registered Geologist No. 6645



REFERENCES

- California Department of Water Resources [CDWR], 1967, Progress Report on Groundwater Geology of the Coastal Plain of Orange County.
- Herndon, R.L., 1992, Hydrogeology of the Orange County Groundwater Basin - An Overview, in Heath, E.G. and Lewis, W.L., (eds.), The Regressive Pleistocene Shoreline, Coastal Southern California: South Coast Geological Society, Annual Field Trip Guide Book No. 20, p. 237 - 259.
- James M. Montgomery, Consulting Engineers, Inc., 1987. Newport Mesa Study: Unpublished Hydrogeologic Report Prepared for Orange County Water District, Dated April 29, 1987. 7 pages, two plates.
- Morton, P.K., and Miller, R.V., 1981, Geologic Map of Orange County California, Showing Mines and Mineral Deposits: California Division of Mines and Geology, Bulletin 204, Plate 1.
- Poland, J.F., Piper, A.M., and others, 1956, Groundwater Geology of the Coastal Zone, Long Beach - Santa Ana Area, California: US Geological Survey Water-Supply Paper 1109, 162p.
- Orange County Water District, 1983, Key Well Monitoring within the Orange County Groundwater Basin.
- US Geological Survey [USGS], 1981, Newport Beach Quadrangle, California - Orange County, 7.5-minute series (topographic) USGS, scale 1:24,000.

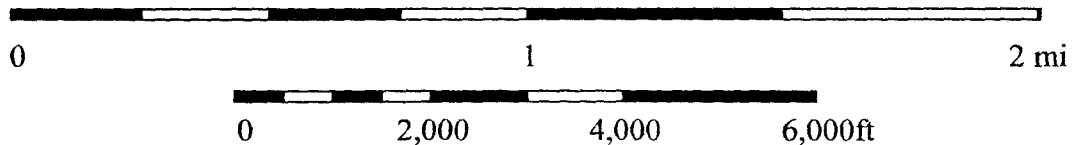
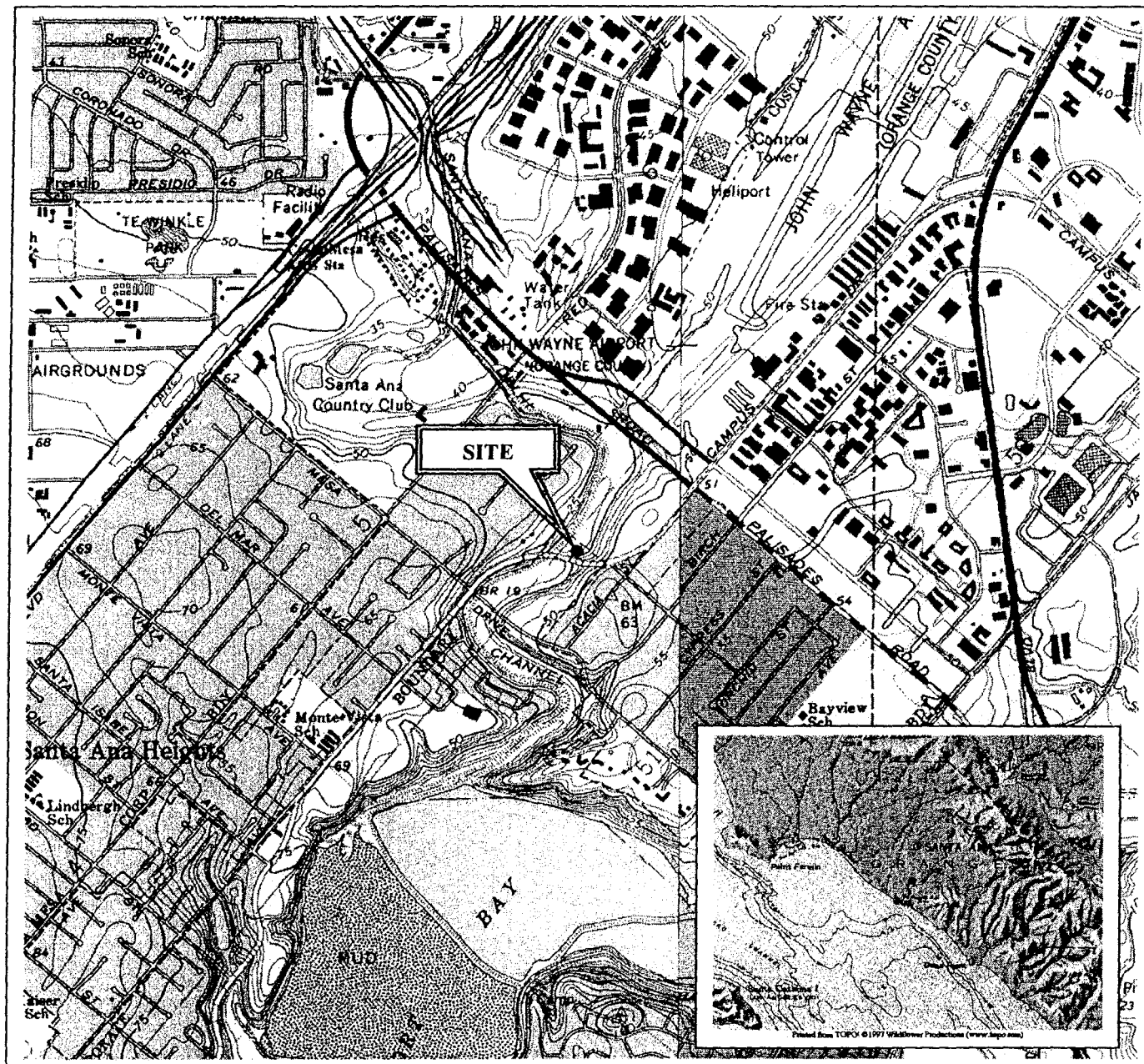
FIGURES

Site Location Map, Figure 1

Plot Plan, Figure 2

Groundwater Contour Map, Figure 3

Dissolved Hydrocarbon Map, Figure 4




Source: USGS, 1965

Newport Beach & Tustin - California Quadrangle

7.5-minute (topographic) series

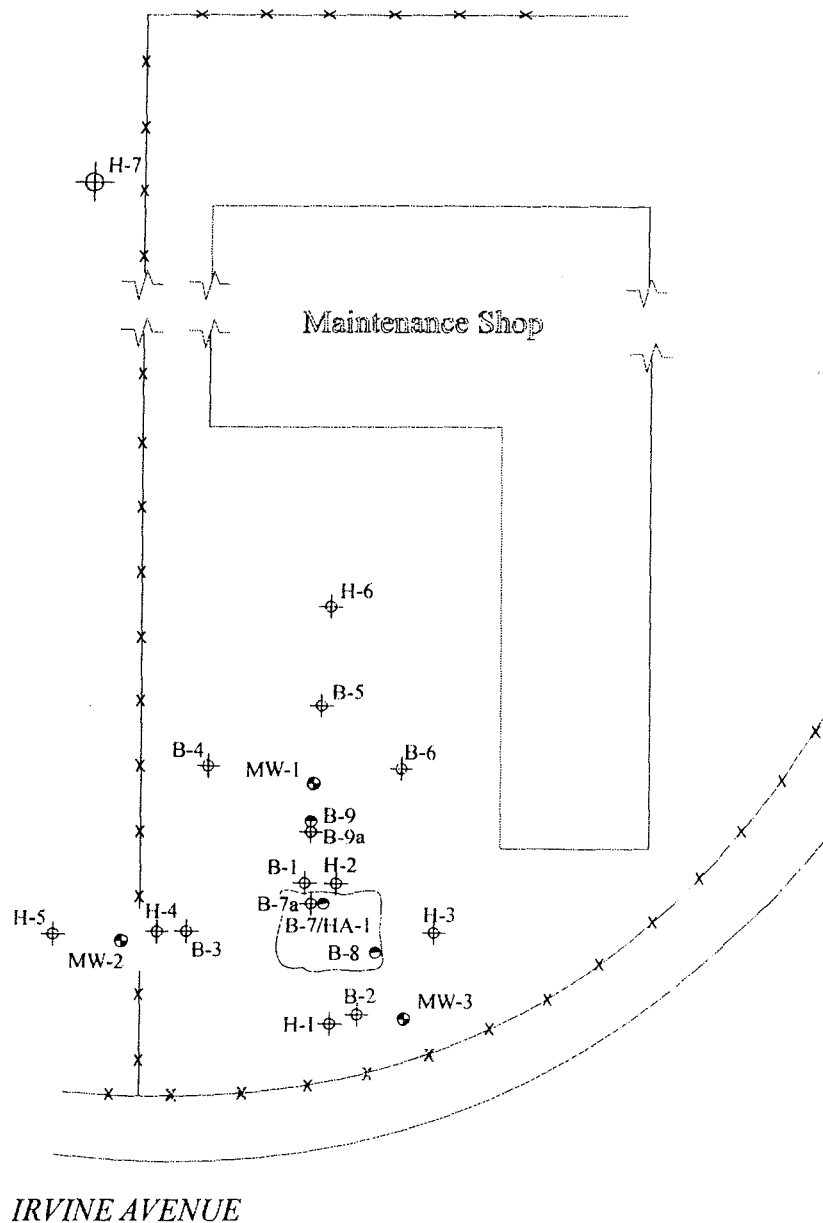
Photorevised 1981

Scale: 1" = 2,000 ft (1:24,000)



SITE LOCATION MAP
NEWPORT BEACH GOLF COURSE
 Maintenance Yard
 3100 Irvine Avenue
 Newport Beach, CA

Figure 1



EXPLANATION

- MW-2 • Groundwater Monitoring Well Identification
- H-5 • Soil Boring
- B-7 • Vapor Extraction Well

0 20 40 60
Approximate Scale: 1" = 30 feet


**Ambassador
Environmental
Services**

SITE MAP
Newport Beach Golf
3100 Irvine Avenue.
Newport Beach, CA

Job No.
95.004
File Name:
Projects/NB-GH/Fig-2.cdr
Last Revised:
11/24/01

FIGURE
2

Groundwater Gradient
Approximately 0.002 ft/ft
to the Northeast



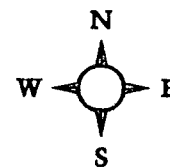
IRVINE AVENUE

EXPLANATION

MW-2
-25.71

Groundwater Monitoring Well Identification
and Groundwater Elevation in Feet Relative to Mean Sea Level (MSL)
measured September 13, 2004

-25.70
Approximate Line of Equal Groundwater Elevation
in Feet Relative to MSL.



Approximate Scale: 1" = 30 feet

**Ambassador
Environmental
Services**

GROUNDWATER CONTOUR MAP 2004

Newport Beach Golf
3100 Irvine Avenue.
Newport Beach, CA

Job No:

95.004

File Name:

Projects/NB-GH/NB-Golf-2004.cdr


Last Revised:

10/15/04

FIGURE

3

Groundwater Gradient
Approximately 0.002 ft/ft
to the Northeast



ND<0.05	ND<0.001
ND<0.005	ND<0.005
ND<0.005	ND<0.001
ND<20	ND<0.05

MW-1

ND<0.05	ND<0.001
ND<0.005	ND<0.005
ND<0.005	ND<0.001
ND<20	ND<0.05

MW-2

MW-3

ND<0.05	ND<0.001
ND<0.005	ND<0.005
ND<0.005	ND<0.001
ND<20	ND<0.05

IRVINE AVENUE



EXPLANATION

MW-2

TPH-g	Oxy
B	T
E	X
M-ol	E-ol

Groundwater Monitoring Well Identification
Concentration of Total Petroleum Hydrocarbon in the gasoline
Range (TPH-g); fuel oxygenates
(oxy), benzene (B), toluene (T), ethylbenzene (E), total xylenes
(X), methanol (M-ol) and ethanol (E-ol) in milligrams per liter (mg/L).

ND Not Detected above indicated reporting limit.



Approximate Scale: 1" = 30 feet

**Ambassador
Environmental
Services**

**DISSOLVED
HYDROCARBON
MAP 2004**
Newport Beach Golf
3100 Irvine Avenue
Newport Beach, CA

Job No.
95.004
File Name.
Projects/NB-GH/NB-Fig4-2004.cdr
Last Revised:
10/15/04

**FIGURE
4**

TABLES

Summary of Work, Table 1

Boring and Well Specifications, Table 2

Summary of Soil Analyses, Table 3

TABLE 1. SUMMARY OF PREVIOUS WORK

Date Work Conducted	Consultant	Scope of Work	Date Reported	Special Comments
9/1986	Hekimian & Associates, Inc.	UST Removal		
12/23/86	Ian S. Kennedy for Hekimian & Associates	Drilled and sampled borings B-1 through B-6	1/2/87	Redesignated H-1 through H-6
3/19/87	Gregg & Associates for Hekimian & Associates	Drilled and sampled boring B-7	3/23/87	Redesignated H-7
4/21/89	Wayne Perry Construction	Drilled and sampled borings B-1 through B-3	1/23/90	
10/23-24/90	Wayne Perry Construction	Installed wells MW-1 through MW-3	1/3/91	
4/21/92	Wayne Perry Construction	Drilled and sampled borings B-4 through B-6	6/3/92	
7/22/94	Wayne Perry Construction	Installed vapor extraction wells B-7 through B-9	8/5/94	
10/5/94	Wayne Perry Construction	Conducted Vapor Extraction Test	11/24/94	
1992-1994	Wayne Perry Construction	Quarterly Groundwater Monitoring		
7/31/95	Daly Environmental Services	Remedial Action Plan	7/31/95	Recommended VES
4/95-2002	Daly Environmental Services	Semi-annual Monitoring		Groundwater ND
5/20-6/1/98	Daly Environmental Services	Soil Sampling Borings HA-1, B-7A, B-9A	6/18/98	Perched water in HA-1 at 23 feet.
2004	Ambassador Environmental Services	Annual Groundwater Monitoring		

TABLE 2. BORING AND WELL SPECIFICATIONS

Name	Type	Date Installed	Surface Elev. (ft)	Total Depth (ft)	Soil Sample Incr. or Depth(s)		First Encountered GW		Screen Depth (ft)		Comments
							Depth (ft)	Elev. (ft)	Top	Bot.	
H-1	Boring	12/23/86		31							Originally B-1; Boring caved in to 4.5 ft upon auger removal.
H-2	Boring	12/23/86		31							Originally B-2; Boring caved in to 9.5 feet upon auger removal.
H-3	Boring	12/23/86		31							Originally B-3; Boring caved in to 10.5 ft during auger removal.
H-4	Boring	12/23/86		41			34.25				Originally B-4; Boring caved in to 7.5 feet upon auger removal.
H-5	Boring	12/23/86		26.5			24				Originally B-5
H-6	Boring	12/23/86		36.5			33				Originally B-6
H-7	Boring	3/19/87		21	5	7	19				Originally B-7
B-1	Boring	11/20/89		34	5						
B-2	Boring	11/20/89		46	5		42				
B-3	Boring	11/20/89		35	5						
B-4	Boring	4/21/92									
B-5	Boring	4/21/92									
B-6	Boring	4/21/92									
B-7	VE Well	7/22/94		41	5		40		13	23	
B-8	VE Well	7/22/94		31	5				13	23	
B-9	VE Well	7/22/94		36	5				13	23	
MW-1	GW Well	10/23/90	25.25	65	5		43		33	63	
MW-2	GW Well	10/23/90	24.63	65	5		43		33	63	
MW-3	GW Well	10/24/90	26.02	65	5		43		33	63	
HA-1	Boring	5/20/98		23	5		23				Adjacent to Boring B-7; Within marine clay
B-7A	Boring	6/1/98		39	5		23				Same as HA-1
B-9A	Boring	6/1/98		30	5						

TABLE 3. SUMMARY OF SOIL ANALYSES

Boring No.	Depth (ft)	EPA 8015M	EPA 8020				
		TPH-g (mg/kg)	Benzene (mg/kg)	Toluene (mg/kg)	Ethylbenzene (mg/kg)	Total Xylenes (mg/kg)	MTBE (mg/kg)
Ian S. Kennedy, 1987; Hekernian & Associates, 1987a							
H-1	10	ND<12	NA	NA	NA	NA	NA
	15	ND<12	ND<1	ND<1	ND<1	ND<1	NA
	20	ND<12	ND<1	ND<1	ND<1	ND<1	NA
	25	ND<12	ND<1	ND<1	ND<1	ND<1	NA
	30	ND<12	NA	NA	NA	NA	NA
H-2	10	ND<12	ND	2,314	ND	ND	NA
	15	386	NA	NA	NA	NA	NA
	20	2,420	4.9	190	54	286	NA
	25	ND<12	ND<1	ND<1	ND<1	ND<1	NA
	30	NA	NA	NA	NA	NA	NA
H-3	10	ND<12	NA	NA	NA	NA	NA
	15	ND<12	NA	NA	NA	NA	NA
H-4	15	ND<12	NA	NA	NA	NA	NA
	20	ND<12	ND<1	ND<1	ND<1	ND<1	NA
	25	ND<12	ND<1	ND<1	ND<1	ND<1	NA
	30	ND<12	NA	NA	NA	NA	NA
H-5	10	ND<12	NA	NA	NA	NA	NA
	15	ND<12	ND<1	ND<1	ND<1	ND<1	NA
	20	ND<12	ND<1	ND<1	ND<1	ND<1	NA
	25	ND<12	ND<1	ND<1	ND<1	ND<1	NA
H-6	10	ND<12	NA	NA	NA	NA	NA
	15	ND<12	NA	NA	NA	NA	NA
	20	ND<12	ND<1	ND<1	ND<1	ND<1	NA
	25	ND<12	ND<1	ND<1	ND<1	ND<1	NA

Table 3. Summary of Soil Analyses (Page 2)
Newport Beach Golf Course

Boring No.	Depth (ft)	EPA 8015M	EPA 8020			
		TPH-g (mg/kg)	Benzene (mg/kg)	Toluene (mg/kg)	Ethylbenzene (mg/kg)	Total Xylenes (mg/kg)
Gregg & Associates, Inc., 1987						
H-7	15	0.57	NA	NA	NA	NA
Wayne Perry Construction, Inc., 1990						
B-1	10	ND<10	ND<0.05	ND<0.05	ND<0.1	NA
	15	2,820	13	265	38	NA
	20	3,080	20	295	40	NA
	25	ND<10	ND<0.05	ND<0.05	ND<0.1	NA
	30	ND<10	ND<0.05	ND<0.05	ND<0.1	NA
B-2	10	40	ND<0.05	0.7	ND<0.1	NA
	20	35	0.8	2	ND<0.1	NA
	25	ND<10	ND<0.05	ND<0.05	ND<0.1	NA
	30	ND<10	ND<0.05	ND<0.05	ND<0.1	NA
	40	ND<10	ND<0.05	ND<0.05	ND<0.1	NA
B-3	10	ND<10	ND<0.05	ND<0.05	ND<0.1	NA
	20	21	1	4	0.3	NA
	25	ND<10	ND<0.05	ND<0.05	ND<0.1	NA
	30	ND<10	ND<0.05	ND<0.05	ND<0.1	NA
Wayne Perry Construciton, Inc., 1992						
B-4	5	ND<5	ND<0.005	ND<0.005	ND<0.005	NA
	10	ND<5	ND<0.005	ND<0.005	ND<0.005	NA
	15	ND<5	ND<0.005	ND<0.005	ND<0.005	NA
	20	ND<5	0.07	0.2	0.01	NA
	25	ND<5	0.2	0.3	0.008	NA
	30	ND<5	ND<0.005	ND<0.005	ND<0.005	NA

Table 3. Summary of Soil Analyses (Page 3)
Newport Beach Golf Course

Boring No.	Depth (ft)	EPA 8015M	EPA 8020				
		TPH-g (mg/kg)	Benzene (mg/kg)	Toluene (mg/kg)	Ethylbenzene (mg/kg)	Total Xylenes (mg/kg)	Mtbe (mg/kg)
B-5	5	ND<5	ND<0.005	ND<0.005	ND<0.005	ND<0.015	NA
	10	ND<5	ND<0.005	ND<0.005	ND<0.005	ND<0.015	NA
	15	ND<5	ND<0.005	ND<0.005	ND<0.005	ND<0.015	NA
	20	ND<5	0.04	0.08	0.01	0.07	NA
	25	ND<5	ND<0.005	ND<0.005	ND<0.005	ND<0.015	NA
	30	ND<5	ND<0.005	ND<0.005	ND<0.005	ND<0.015	NA
B-6	5	ND<5	ND<0.005	ND<0.005	ND<0.005	ND<0.015	NA
	10	ND<5	ND<0.005	ND<0.005	ND<0.005	ND<0.015	NA
	15	ND<5	0.02	0.1	0.01	0.07	NA
	20	ND<5	0.01	0.04	ND<0.005	0.03	NA
	30	ND<5	ND<0.005	ND<0.005	ND<0.005	ND<0.015	NA
	35	ND<5	ND<0.005	ND<0.005	ND<0.005	ND<0.015	NA
Wayne Perry Construction, Inc., 1991							
MW-1	10	12	ND<0.005	ND<0.005	ND<0.005	ND<0.005	NA
	15	13	3.4	7.5	0.3	1.3	NA
	20	618	9.6	93.1	16.9	75.8	NA
	35	7	2.2	3.0	ND<0.005	0.4	NA
	40	1	ND<0.005	ND<0.005	ND<0.005	ND<0.005	NA
	65	ND<1	ND<0.005	ND<0.005	ND<0.005	ND<0.005	NA
MW-2	10	ND<1	ND<0.005	ND<0.005	ND<0.005	ND<0.005	NA
	20	4	1.8	2.6	ND<0.005	0.4	NA
	25	ND<1	ND<0.005	ND<0.005	ND<0.005	ND<0.005	NA
	35	ND<1	ND<0.005	ND<0.005	ND<0.005	ND<0.005	NA
	45	ND<1	ND<0.005	ND<0.005	ND<0.005	ND<0.005	NA
	65	ND<1	ND<0.005	ND<0.005	ND<0.005	ND<0.005	NA

Table 3. Summary of Soil Analyses (Page 4)
Newport Beach Golf Course

Boring No.	Depth (ft)	EPA 8015M	EPA 8020				
		TPH-g (mg/kg)	Benzene (mg/kg)	Toluene (mg/kg)	Ethylbenzene (mg/kg)	Total Xylenes (mg/kg)	Mtbe (mg/kg)
MW-3	20	2	0.4	0.8	ND<0.005	ND<0.005	NA
	25	ND<1	ND<0.005	ND<0.005	ND<0.005	ND<0.005	NA
	40	1	0.4	1.0	ND<0.005	ND<0.005	NA
	50	ND<1	ND<0.005	ND<0.005	ND<0.005	ND<0.005	NA
	65	ND<1	ND<0.005	ND<0.005	ND<0.005	ND<0.005	NA
Wayne Perry Construction, Inc., 1994a							
B-7	15	3,264.5	60.975	479.834	75.918	286.514	NA
	20	4,460.6	149.219	578.015	83.214	296.368	NA
	25	ND<0.5	0.038	ND<0.005	ND<0.005	ND<0.015	NA
	30	ND<0.5	0.019	ND<0.005	ND<0.005	ND<0.015	NA
	35	1.6	0.202	0.116	0.071	0.216	NA
	40	ND<0.5	ND<0.005	ND<0.005	ND<0.005	ND<0.015	NA
B-8	15	15.9	0.446	4.547	0.453	1.822	NA
	20	3.8	0.332	1.099	0.063	0.319	NA
	25	ND<0.5	ND<0.005	ND<0.005	ND<0.005	ND<0.015	NA
	30	ND<0.5	ND<0.005	ND<0.005	ND<0.005	ND<0.015	NA
B-9	15	2,557.6	17.170	204.020	64.285	267.194	NA
	20	3,357.7	72.146	424.595	87.959	290.427	NA
	25	ND<0.5	0.064	ND<0.005	ND<0.005	ND<0.015	NA
	30	ND<0.5	ND<0.005	ND<0.005	ND<0.005	ND<0.015	NA
	35	1.7	0.258	0.127	0.051	0.115	NA
Daly Environmental Services, 6/98							
HA-1	15	8,986	72.476	906.11	248.075	877.942	ND<0.1
	20	3,982	84.165	500.171	80.824	293.978	ND<0.1
B-7A	25-25.5	ND	0.162	0.086	ND	ND	ND<0.1
	30-31	ND	ND	ND	ND	ND	ND<0.1
	32.5-33	10	0.336	2.571	0.609	1.110	ND<0.1
	38.5-39	ND	0.714	0.368	ND	ND	ND<0.1

Table 3. Summary of Soil Analyses (Page 5)
Newport Beach Golf Course

Boring No.	Depth (ft)	EPA 8015M	EPA 8020				
		TPH-g (mg/kg)	Benzene (mg/kg)	Toluene (mg/kg)	Ethylbenzene (mg/kg)	Total Xylenes (mg/kg)	MTBE (mg/kg)
B-9A	9.5-10	ND	0.015	0.449	0.130	1.098	ND<0.1
	14.5-15	849	0.528	66.623	28.969	110.430	ND<0.1
	19.5-20	12	0.459	2.124	0.406	1.132	ND<0.1
	24-25	ND	0.070	0.005	ND	ND	ND<0.1
	29-29.5	ND	ND	ND	ND	ND	ND<0.1

ND - not detected
NA - not analyzed.

APPENDIX A

Field Procedures and Data

GROUNDWATER PURGING AND SAMPLING PROCEDURES

Before sampling, each well was measured for depth of well, depth to water, and separate phase-hydrocarbon thickness (if present). Groundwater depths were measured using either an electronic interface probe or a tape measure calibrated to one hundredth of a foot. The interface probe or tape measure was washed in non-phosphate soap and double-rinsed in distilled water between wells. The wells were gauged in order of historically increasing dissolved hydrocarbon concentrations.

A downhole electric pump, equipped with new polyethylene tubing, was lowered down the well and set approximately 10 feet below the groundwater table. Discharged water was placed in 55-gallon Department of Transportation (DOT) approved steel drums. Groundwater parameters, including temperature, conductivity, pH and turbidity, were periodically monitored during purging procedures. Pumping of the wells was stopped after three purge volumes were extracted and groundwater parameters stabilized within 10 percent. Groundwater parameters are logged on field work sheets attached. The groundwater in each well was allowed to recharge to within 90 percent of its original depth prior to sampling.

Water samples were obtained using disposable polyethylene bailers equipped with a bottom emptying device. The samples were placed in 40 ml VOA vials with Teflon. Samples were labeled, recorded on a chain-of-custody document, and placed in cold storage to reduce the potential for volatilization. In addition to the water samples collected from the wells, AES prepared a trip blank with fresh deionized water placed in three VOA vials and placed in the cold storage container pending analysis. Water samples were transported to a certified analytical laboratory, under chain-of custody protocol.

AMBASSADOR ENVIRONMENTAL

MONITORING WELL SAMPLING FORM	Date:
--------------------------------------	-------

Project Name NPB Golf	Client	Job No.
Address:	Contact/Phone	
City/State:	Technician Gauging Sampling:	

Note: All measurements from top of casing

Well Location:

WELL NO. MW1	Depth to Oil: NA	
Casing Material: PVC	Depth to Water: 51.01	
Diameter: 4"	Product Thickness: NA	
Well Head Condition: ✓	Total Well Depth: 64	
Well Box Condition: ✓	Total Head: 1299	
Purge Method: Pump	Purge Volume 19.5 (3x) 58.5	
Depth to water after 80% recovery: 52.31 gcl: 51.01		
Purge Vol. Conv. Factors: 2"=0.16; 3"=0.36; 4"=0.65; 6"=1.5 gal/l.		

Time	Vol. Purged	Temp. (°F)	Cond (uS/cm)	pH	Turb (NTU)	Remarks
0827	3	24.9	3847	3.92	306	White
0831	20	25.5	3266	4.09	53	Clear
0835	30	25.8	3120	4.22	19.90	
0838	38	25.9	3089	4.25	21.0	

Sample Information

Time	Sample ID	Temp. (°F)	PH	Cond (uS/cm)	Turb (NTU)	Comments

Additional Comments

<p>pump @ 60' BTCL: 376 Hz 4.5 GPM</p> <p>water is milky white low pH</p> <p>box needs new</p>
--

AMBASSADOR ENVIRONMENTAL

MONITORING WELL SAMPLING FORM	Date:
--------------------------------------	-------

Project Name NPR Golf Course	Client	Job No.
Address:	Contact/Phone	
City/State:	Technician Gauging Sampling:	

Note: All measurements from top of casing

Well Location:

WELL NO. MW2	Depth to Oil: NA	
Casing Material:	Depth to Water: 50.32	
Diameter:	Product Thickness: NA	
Well Head Condition:	Total Well Depth: 124	
Well Box Condition:	Total Head: 13.68	
Purge Method:	Purge Volume 20.52 (30) = 1.50	
Depth to water after 80% recovery: 51.69 act: 50.38		
Purge Vol. Conv. Factors: 2"=0.16; 3"=0.36; 4"=0.65; 6"=1.5 gal/ft.		

Time	Vol. Purged	Temp. (°C)	Cond (uS/cm)	pH	Turb (NTU)	Remarks
0739	3	24.3	2571	7.19	38.15	
0747	20	25.3	1937	7.12	10.19	
0752	30	25.4	1722	7.10	0.28	
0801	45	25.4	1914	7.10	0.10	
0805	55	25.7	1933	7.08	0.00	
0809	61	25.6	1929	7.07	0.10	

Sample Information

Time	Sample ID	Temp. (°C)	PH	Cond (uS/cm)	Turb (NTU)	Comments

Additional Comments

<p>Pump set @ 60' b70C : 324 H₂ ≈ 3.5 gpm JWC needs new screws for lid and better (packtype) well cap</p>
--

AMBASSADOR ENVIRONMENTAL

MONITORING WELL SAMPLING FORM	Date:
--------------------------------------	-------

Project Name NPB Golf	Client	Job No.
Address:	Contact/Phone	
City/State:	Technician Gauging Sampling:	

Note: All measurements from top of casing

Well Location:

WELL NO. MW3	Depth to Oil: NA	
Casing Material: PVC	Depth to Water: 51.73	
Diameter: 4"	Product Thickness: NA	
Well Head Condition: ✓	Total Well Depth: 104	
Well Box Condition: ✓	Total Head: 12.27	
Purge Method: UMP	Purge Volume 18.4 (3y) = 55.2	
Depth to water after 80% recovery: 52.91 act: 51.72		
Purge Vol. Conv. Factors: 2"=0.16; 3"=0.36; 4"=0.65; 6"=1.5 gal/ft.		

Time	Vol. Purged	Temp. (°F)	Cond (uS/cm)	pH	Turb (NTU)	Remarks
0904	3	25.3	over	3.53	6.35	
0910	20	26.2	over	3.44	7.87	
0913	29	26.7	over	3.41	7.07	
0917	40	27.1	3781	3.31	26.41	
0924	58	26.8	3310	3.36	10.03	

Sample Information

Time	Sample ID	Temp. (°F)	PH	Cond (uS/cm)	Turb (NTU)	Comments

Additional Comments

UMP set @ 58' b70C 356 Hz : 4.5 gpm
reset pump @ 0913 b70'

APPENDIX C

Laboratory Report



24 September 2004

Ron Halpern
Ambassador Environmental
3 Deodar
Irvine, CA 92604
RE: Newport Beach Golf Course
Work Order No.: 0409164

Attached are the results of the analyses for samples received by the laboratory on 09/13/04 17:00.

The samples were received by Sierra Analytical Labs, Inc. with a chain of custody record attached or completed at the submittal of the samples.

The analyses were performed according to the prescribed method as outlined by EPA, Standard Methods, and A.S.T.M.

The remaining portions of the samples will be disposed of within 30 days from the date of this report.
If you require any additional retaining time, please advise us.

Sincerely,

Richard K. Forsyth
Laboratory Director

Sierra Analytical Labs, Inc. is certified by the California Department of Health Services (DOHS),
Environmental Laboratory Accreditation Program (ELAP) No. 2320.



Ambassador Environmental
3 Deodar
Irvine CA, 92604

Project: Newport Beach Golf Course
Project Number: [none]
Project Manager: Ron Halpern

Reported:
09/24/04 15:43

ANALYTICAL REPORT FOR SAMPLES

Sample ID	Laboratory ID	Matrix	Date Sampled	Date Received
MW1	0409164-01	Liquid	09/13/04 00:00	09/13/04 17:00
MW2	0409164-02	Liquid	09/13/04 00:00	09/13/04 17:00
MW3	0409164-03	Liquid	09/13/04 00:00	09/13/04 17:00
TB91304	0409164-04	Liquid	09/13/04 00:00	09/13/04 17:00

CASE NARRATIVE

SAMPLE RECEIPT: Samples were received intact, at 5 °C, and accompanied by chain of custody documentation.
PRESERVATION: Samples requiring preservation were verified prior to sample preparation and analysis.
HOLDING TIMES: All holding times were met, unless otherwise noted in the report with data qualifiers.
QA/QC CRITERIA: All quality objective criteria were met, except as noted in the report with data qualifiers.

The results in this report apply to the samples analyzed in accordance with the chain of custody document. This analytical report must be reproduced in its entirety.



Ambassador Environmental
3 Deodar
Irvine CA, 92604

Project: Newport Beach Golf Course
Project Number: [none]
Project Manager: Ron Halpern

Reported:
09/24/04 15:43

Total Volatile Petroleum Hydrocarbons (TVPH) by GC/FID

Sierra Analytical Labs, Inc.

Analyte	Result	Reporting Limit	Units	Dilution	Batch	Prepared	Analyzed	Method	Notes
MW1 (0409164-01) Liquid Sampled: 09/13/04 00:00 Received: 09/13/04 17:00									
Gasoline Range Hydrocarbons (C4-C12)	ND	50	µg/L	1	B4I1440	09/14/04	09/15/04	EPA 8015B	
Surrogate: a,a,a-Trifluorotoluene		78.5 %	70-125		"	"	"	"	
MW2 (0409164-02) Liquid Sampled: 09/13/04 00:00 Received: 09/13/04 17:00									
Gasoline Range Hydrocarbons (C4-C12)	ND	50	µg/L	1	B4I1440	09/14/04	09/15/04	EPA 8015B	
Surrogate: a,a,a-Trifluorotoluene		77.0 %	70-125		"	"	"	"	
MW3 (0409164-03) Liquid Sampled: 09/13/04 00:00 Received: 09/13/04 17:00									
Gasoline Range Hydrocarbons (C4-C12)	ND	50	µg/L	1	B4I1440	09/14/04	09/15/04	EPA 8015B	
Surrogate: a,a,a-Trifluorotoluene		78.0 %	70-125		"	"	"	"	
TB91304 (0409164-04) Liquid Sampled: 09/13/04 00:00 Received: 09/13/04 17:00									
Gasoline Range Hydrocarbons (C4-C12)	ND	50	µg/L	1	B4I1440	09/14/04	09/15/04	EPA 8015B	
Surrogate: a,a,a-Trifluorotoluene		73.0 %	70-125		"	"	"	"	

The results in this report apply to the samples analyzed in accordance with the chain of custody document. This analytical report must be reproduced in its entirety.



Ambassador Environmental
3 Deodar
Irvine CA, 92604

Project: Newport Beach Golf Course
Project Number: [none]
Project Manager: Ron Halpern

Reported:
09/24/04 15:43

BTEX and Fuel Oxygenates by EPA 8260B

Sierra Analytical Labs, Inc.

Analyte	Result	Reporting Limit	Units	Dilution	Batch	Prepared	Analyzed	Method	Notes
MW1 (0409164-01) Liquid Sampled: 09/13/04 00:00 Received: 09/13/04 17:00									
Benzene	ND	1.0	µg/L	1	B4I1514	09/14/04	09/15/04	EPA 8260B	
Di-isopropyl ether	ND	1.0	"	"	"	"	"	"	
Ethyl tert-butyl ether	ND	1.0	"	"	"	"	"	"	
Ethylbenzene	ND	1.0	"	"	"	"	"	"	
Methyl tert-butyl ether	ND	1.0	"	"	"	"	"	"	
Tert-amyl methyl ether	ND	1.0	"	"	"	"	"	"	
Tert-butyl alcohol	ND	5.0	"	"	"	"	"	"	
Toluene	ND	1.0	"	"	"	"	"	"	
m,p-Xylene	ND	1.0	"	"	"	"	"	"	
o-Xylene	ND	1.0	"	"	"	"	"	"	
Surrogate: Dibromofluoromethane		91.6 %	86-118		"	"	"	"	
Surrogate: Toluene-d8		94.6 %	88-110		"	"	"	"	
Surrogate: 4-Bromofluorobenzene		93.6 %	86-115		"	"	"	"	
MW2 (0409164-02) Liquid Sampled: 09/13/04 00:00 Received: 09/13/04 17:00									
Benzene	ND	1.0	µg/L	1	B4I1514	09/14/04	09/15/04	EPA 8260B	
Di-isopropyl ether	ND	1.0	"	"	"	"	"	"	
Ethyl tert-butyl ether	ND	1.0	"	"	"	"	"	"	
Ethylbenzene	ND	1.0	"	"	"	"	"	"	
Methyl tert-butyl ether	ND	1.0	"	"	"	"	"	"	
Tert-amyl methyl ether	ND	1.0	"	"	"	"	"	"	
Tert-butyl alcohol	ND	5.0	"	"	"	"	"	"	
Toluene	ND	1.0	"	"	"	"	"	"	
m,p-Xylene	ND	1.0	"	"	"	"	"	"	
o-Xylene	ND	1.0	"	"	"	"	"	"	
Surrogate: Dibromofluoromethane		93.8 %	86-118		"	"	"	"	
Surrogate: Toluene-d8		94.4 %	88-110		"	"	"	"	
Surrogate: 4-Bromofluorobenzene		93.6 %	86-115		"	"	"	"	

The results in this report apply to the samples analyzed in accordance with the chain of custody document. This analytical report must be reproduced in its entirety.



Ambassador Environmental
3 Deodar
Irvine CA, 92604

Project: Newport Beach Golf Course
Project Number: [none]
Project Manager: Ron Halpern

Reported:
09/24/04 15:43

BTEX and Fuel Oxygenates by EPA 8260B

Sierra Analytical Labs, Inc.

Analyte	Result	Reporting Limit	Units	Dilution	Batch	Prepared	Analyzed	Method	Notes
MW3 (0409164-03) Liquid Sampled: 09/13/04 00:00 Received: 09/13/04 17:00									
Benzene	ND	1.0	µg/L	1	B4I1514	09/14/04	09/15/04	EPA 8260B	
Di-isopropyl ether	ND	1.0	"	"	"	"	"	"	
Ethyl tert-butyl ether	ND	1.0	"	"	"	"	"	"	
Ethylbenzene	ND	1.0	"	"	"	"	"	"	
Methyl tert-butyl ether	ND	1.0	"	"	"	"	"	"	
Tert-amyl methyl ether	ND	1.0	"	"	"	"	"	"	
Tert-butyl alcohol	ND	5.0	"	"	"	"	"	"	
Toluene	ND	1.0	"	"	"	"	"	"	
m,p-Xylene	ND	1.0	"	"	"	"	"	"	
o-Xylene	ND	1.0	"	"	"	"	"	"	
Surrogate: Dibromofluoromethane		94.6 %	86-118		"	"	"	"	
Surrogate: Toluene-d8		95.2 %	88-110		"	"	"	"	
Surrogate: 4-Bromofluorobenzene		94.2 %	86-115		"	"	"	"	
TB91304 (0409164-04) Liquid Sampled: 09/13/04 00:00 Received: 09/13/04 17:00									
Benzene	ND	1.0	µg/L	1	B4I1514	09/14/04	09/15/04	EPA 8260B	
Di-isopropyl ether	ND	1.0	"	"	"	"	"	"	
Ethyl tert-butyl ether	ND	1.0	"	"	"	"	"	"	
Ethylbenzene	ND	1.0	"	"	"	"	"	"	
Methyl tert-butyl ether	ND	1.0	"	"	"	"	"	"	
Tert-amyl methyl ether	ND	1.0	"	"	"	"	"	"	
Tert-butyl alcohol	ND	5.0	"	"	"	"	"	"	
Toluene	ND	1.0	"	"	"	"	"	"	
m,p-Xylene	ND	1.0	"	"	"	"	"	"	
o-Xylene	ND	1.0	"	"	"	"	"	"	
Surrogate: Dibromofluoromethane		92.6 %	86-118		"	"	"	"	
Surrogate: Toluene-d8		95.0 %	88-110		"	"	"	"	
Surrogate: 4-Bromofluorobenzene		94.0 %	86-115		"	"	"	"	

The results in this report apply to the samples analyzed in accordance with the chain of custody document. This analytical report must be reproduced in its entirety.



Ambassador Environmental
3 Deodar
Irvine CA, 92604

Project: Newport Beach Golf Course
Project Number: [none]
Project Manager: Ron Halpern

Reported:
09/24/04 15:43

Ethanol by EPA 8260B (SIM- Selective Ion Mode)

Sierra Analytical Labs, Inc.

Analyte	Result	Reporting Limit	Units	Dilution	Batch	Prepared	Analyzed	Method	Notes
MW1 (0409164-01) Liquid Sampled: 09/13/04 00:00 Received: 09/13/04 17:00									
Ethanol	ND	50	µg/L	1	B4I2017	09/16/04	09/16/04	EPA 8260B	
Surrogate: Dibromofluoromethane		100 %	86-118		"	"	"	"	
Surrogate: Toluene-d8		99.2 %	88-110		"	"	"	"	
Surrogate: 4-Bromofluorobenzene		103 %	86-115		"	"	"	"	
MW2 (0409164-02) Liquid Sampled: 09/13/04 00:00 Received: 09/13/04 17:00									
Ethanol	ND	50	µg/L	1	B4I2017	09/16/04	09/16/04	EPA 8260B	
Surrogate: Dibromofluoromethane		99.6 %	86-118		"	"	"	"	
Surrogate: Toluene-d8		100 %	88-110		"	"	"	"	
Surrogate: 4-Bromofluorobenzene		102 %	86-115		"	"	"	"	
MW3 (0409164-03) Liquid Sampled: 09/13/04 00:00 Received: 09/13/04 17:00									
Ethanol	ND	50	µg/L	1	B4I2017	09/16/04	09/16/04	EPA 8260B	
Surrogate: Dibromofluoromethane		100 %	86-118		"	"	"	"	
Surrogate: Toluene-d8		100 %	88-110		"	"	"	"	
Surrogate: 4-Bromofluorobenzene		103 %	86-115		"	"	"	"	
TB91304 (0409164-04) Liquid Sampled: 09/13/04 00:00 Received: 09/13/04 17:00									
Ethanol	ND	50	µg/L	1	B4I2017	09/16/04	09/16/04	EPA 8260B	
Surrogate: Dibromofluoromethane		101 %	86-118		"	"	"	"	
Surrogate: Toluene-d8		100 %	88-110		"	"	"	"	
Surrogate: 4-Bromofluorobenzene		103 %	86-115		"	"	"	"	

The results in this report apply to the samples analyzed in accordance with the chain of custody document. This analytical report must be reproduced in its entirety.



Ambassador Environmental
3 Deodar
Irvine CA, 92604

Project: Newport Beach Golf Course
Project Number: [none]
Project Manager: Ron Halpern

Reported:
09/24/04 15:43

Methanol by Headspace GC-FID - Quality Control

Sierra Analytical Labs, Inc.

Analyte	Result	Reporting Limit	Units	Spike Level	Source Result	%REC	%REC Limits	RPD	RPD Limit	Notes
---------	--------	--------------------	-------	----------------	------------------	------	----------------	-----	--------------	-------

Batch B4I2128 - EPA 3810 Headspace

Blank (B4I2128-BLK1)

Prepared & Analyzed: 09/21/04

Methanol	ND	20	mg/L							
----------	----	----	------	--	--	--	--	--	--	--

LCS (B4I2128-BS1)

Prepared & Analyzed: 09/21/04

Methanol	44.4	20	mg/L	50.0		88.8	80-120			
----------	------	----	------	------	--	------	--------	--	--	--

Duplicate (B4I2128-DUP1)

Source: 0409164-01

Prepared & Analyzed: 09/21/04

Methanol	ND	20	mg/L		ND				30	
----------	----	----	------	--	----	--	--	--	----	--

The results in this report apply to the samples analyzed in accordance with the chain of custody document. This analytical report must be reproduced in its entirety.



Ambassador Environmental
3 Deodar
Irvine CA, 92604

Project: Newport Beach Golf Course
Project Number: [none]
Project Manager: Ron Halpern

Reported:
09/24/04 15:43

Total Volatile Petroleum Hydrocarbons (TVPH) by GC/FID - Quality Control

Sierra Analytical Labs, Inc.

Analyte	Result	Reporting Limit	Units	Spike Level	Source Result	%REC	%REC Limits	RPD	RPD Limit	Notes
---------	--------	--------------------	-------	----------------	------------------	------	----------------	-----	--------------	-------

Batch B4I1440 - EPA 5030B P & T

Blank (B4I1440-BLK1)

Prepared: 09/14/04 Analyzed: 09/15/04

Gasoline Range Hydrocarbons (C4-C12) ND 50 µg/L

Surrogate: *a,a,a*-Trifluorotoluene 14.5 " 20.0 72.5 70-125

LCS (B4I1440-BS1)

Prepared: 09/14/04 Analyzed: 09/15/04

Gasoline Range Hydrocarbons (C4-C12) 599 50 µg/L 600 99.8 80-120

Matrix Spike (B4I1440-MS1)

Source: 0409164-04

Prepared: 09/14/04 Analyzed: 09/15/04

Gasoline Range Hydrocarbons (C4-C12) 630 50 µg/L 600 ND 105 50-150

Matrix Spike Dup (B4I1440-MSD1)

Source: 0409164-04

Prepared: 09/14/04 Analyzed: 09/15/04

Gasoline Range Hydrocarbons (C4-C12) 698 50 µg/L 600 ND 116 50-150 10.2 30

The results in this report apply to the samples analyzed in accordance with the chain of custody document. This analytical report must be reproduced in its entirety.



**COUNTY OF ORANGE
HEALTH CARE AGENCY**

**REGULATORY HEALTH SERVICES
ENVIRONMENTAL HEALTH**

JULIETTE A. POULSON, RN, MN
DIRECTOR

DAVID L. RILEY
ASSISTANT DIRECTOR

MIKE SPURGEON
DEPUTY AGENCY DIRECTOR
REGULATORY HEALTH SERVICES

STEVEN K. WONG, REHS, MPH
DIRECTOR
ENVIRONMENTAL HEALTH

MAILING ADDRESS:
1241 EAST DYER ROAD, SUITE 120
SANTA ANA, CA 92705-5611

TELEPHONE: (714) 433-6000
FAX: (714) 433-6424
E-MAIL: ehealth@ochca.com

5/10/2006

DONA LANE
3100 IRVINE AVE

NEWPORT BEACH CA 92660-

RE: EHD REQ #: 10205
3100 IRVINE AVE, NEWPORT BEACH

Attached, please find the information that you have requested.

The information was prepared in the ordinary course of the business concerned at or near the time of the act, condition, or event, which they depict.

If you have any question, please call this office at (714) 433-6039.

Environmental Health Records Unit

Attachment(s):
123 Pages

Orange County TAX ID: 95-6000-928W

**COUNTY OF ORANGE
HEALTH CARE AGENCY****ENVIRONMENTAL HEALTH**<http://www.ochealthinfo.com/regulatory/envIRON.htm>MAILING ADDRESS:
1241 E. DYER ROAD STE. 120
SANTA ANA, CA 92702
TELEPHONE: (714) 433-8000
FAX: (714) 433-6424**REQUEST FOR ENVIRONMENTAL HEALTH RECORDS**

The undersigned hereby requests a copy of the records prepared and maintained by the Health Care Agency in the ordinary course of business, at or near the time of the act, condition, or event which they depict.

The records requested are maintained under the Public Records Act Government Code § 6250 - 6276.48. Some information held in the documents may be exempt from release pursuant to the Public Records Act.

The undersigned understands that the Health Care Agency will charge \$0.15 per page copied. In the case of a request for a large number of copies, the Health Care Agency may provide the requestor an estimate of copy costs prior to making said copies. If any request is to be canceled, this office must be notified at the above number within ten (10) days of receipt of request, otherwise cost incurred will be charged to the undersigned.

In order to assist you, please describe the reason for your request:

Report copies are needed for GeoTracker
submittals / GeoTracker compliance

Please list addresses here (no more than 10 addresses per request):

UBGC, 3100 Irvine Ave, Newport Beach
(#86UT158)

Check here if you would like a review only or to review before copies are made ☐

Dona K Lane Newport Beach Golf Course
SIGNATURE of Requester

Dona K Lane
PRINT Name of Requester (and Company Name - if applicable)

3100 Irvine Ave
PRINT Street Address

Newport Beach Ca 92660
PRINT City/State and Zip Code

760-880-4344

760-880-8335
Area Code and Phone Number

4-17-06
Date



COUNTY OF ORANGE HEALTH CARE AGENCY

MAILING ADDRESS:
1241 E. DYER ROAD STE. 120
SANTA ANA, CA 92702
TELEPHONE: (714) 433-6000
FAX: (714) 433-8424

ENVIRONMENTAL HEALTH

<http://www.ochealthinfo.com/regulatory/envIRON.htm>

ENVIRONMENTAL HEALTH HAZARDOUS WASTE / OTHER PROGRAM INFORMATION CHECKLIST

Please check only the records you need. This will enable us to search only the actual files that pertain to your request, cutting down time spent on searching for records that you may not want.

Site Specific Information

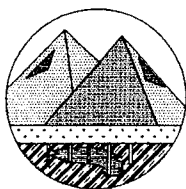
- ☐ Above Ground Petroleum Storage Tank File
- ☐ California Accidental Release Prevention Program File
- ☐ Certified Unified Program Agency (CUPA) records
- ☐ City of Brea Hazardous Materials Business Plan File
- ☐ Complaints regarding Hazardous Waste or Underground Storage Tank Facility
- ☐ Hazardous Waste Generator Facility File
- ☐ Hazardous Waste Industrial Cleanup Site File
- ☐ Hazardous Waste Spill Response Log (Emergency Incidents Log)
- ☒ Leaking Underground Storage Tank Cleanup Site File
- ☐ Proposition 65 Notification
- ☐ Solid Waste Facility File (large files – need to be specific)
- ☐ Spill Prevention, Control and Countermeasure (SPCC) File
- ☐ Tiered Permit Facility File
- ☐ Underground Storage Tank File
- ☐ Water Quality Information

Information Lists *

- ☐ List of all Hazardous Waste Generator Facilities in Orange County (HWFACILITIES.SRW)
- ☐ List of all Industrial Cleanup Sites in Orange County (IC PROGRAM CASES BY CITY.SRW)
- ☐ List of all Underground Storage Tank Cleanup Sites in Orange County
- ☐ List of all Underground Storage Tank Facilities in Orange County (USTFACILITIES.SRW)

Reports: 1) 12-7-01 GSW Monitoring Report
Other information: 2) 7-15-02 " " "
3) 2004 Annual " " "

*Note: These lists are also available on the Environmental Health website at www.ochealthinfo.com/regulatory/downloads/reports.htm.
A list of Solid Waste landfills (which includes closed landfills) can be obtained through the California website: www.ciwm.ca.gov/SWIS/



Ambassador
Environmental
Services

*Environmental Assessments for R.E. Transactions
Soil Gas Surveys, Tank Closures
Soil and Groundwater Investigations
Remediation Action / Cleanup*

Joyce Krall
Orange County Health Care Agency
Environmental Health Division
2009 East Edinger Avenue
Santa Ana, California 92705

October 15, 2004
Ambassador Project No. 95.004

SUBJECT: 2004 ANNUAL GROUNDWATER MONITORING REPORT

Re: Newport Beach Golf Course
3100 Irvine Avenue
Newport Beach, California
O.C.H.C.A. Case 86UT158

Dear Ms. Krall:

Ambassador Environmental Services is pleased to submit the attached 2004 Annual Groundwater Monitoring Report for the period of January through December 2004. This report is being prepared and submitted on behalf of Ms Donna Lane of the Newport Beach Golf Course.

On September 13, 2004, Ambassador Environmental Services' personnel, gauged and sampled wells MW-1 through MW-3 at the subject site. Data indicated groundwater occurred from 50.01 to 51.73 feet below top of casing (approximately 25.72 feet below mean sea level [MSL]), and that the groundwater gradient was approximately 0.002 feet per foot (ft/ft) to the northwest. The general direction of groundwater flow is consistent with previous monitoring events; however, the gradient is slightly steeper than previous events.

Analytical results for groundwater samples collected from wells MW-1 through MW-3 indicated total petroleum hydrocarbons (TPH) in the gasoline range (TPH-g), ethanol, methanol, volatile organic compounds (VOCs) including benzene, toluene, ethylbenzene, total xylenes (BTEX), methyl-tertiary-butyl-ether (MTBE) and other fuel oxygenates, were not detected. This data is consistent with data previously collected at the site since at least 1995.

Local groundwater is believed to exist in at least three saturated zones: an upper perched zone (at ~+20 to +21 feet MSL), believed to be within the Upper Pleistocene Quaternary Alluvium; a middle saturated zone at approximately (-20) feet MSL within the Lower Pleistocene San Pedro Formation; and, a lower saturated zone at (-42) feet MSL within a lower portion of the San Pedro Formation. Groundwater within the upper zone and middle zone flow to the north-northwest.

October 15, 2004
Newport Beach Golf Course
OCHCA Case 86UT158
Page 2


No information is available regarding the direction of flow in the lower zone. Groundwater beneath the site occurs in the middle zone.

Ambassador Environmental Services recommends a determination of "No Further Action" for this site. Concentrations of TPH-g and other gasoline-fuel constituents in groundwater beneath the site have been not detected *for the last nine years*. It is apparent that the marine clay beneath the site is preventing further migration of hydrocarbons in soil beneath the former USTs.

As concentrations of petroleum hydrocarbons, VOCs, fuel oxygenates and methanol and ethanol were not detected, and the Orange County Water District continue to periodically use well water from Well No. 1 for irrigation purposes, Ambassador Environmental Services respectfully requests permission to dispose of the 165 gallons of purged water into the storm drain.

If you have any questions regarding the attached report, please call me at (949) 294-1532.

Sincerely,
AMBASSADOR ENVIRONMENTAL SERVICES



Ronald M. Halpern
California Registered Geologist No. 6645

Attachment: Groundwater Monitoring Report dated September 30, 2004

cc: Donna Lane, Newport Beach Golf Course
Patricia Hannon, Santa Ana Water Quality Control Board
Steve Bunting, Newport Beach Fire Department



PG# 1341-2003

March 27, 2003
Project No. 03.003-01

Brenda Jo Puepke
Orange County Health Care Agency
Environmental Health Program
2009 E. Edinger Avenue
Santa Ana, CA 92705

Subject: Application and Workplan for Underground Storage Tank Removal
Newport Beach Golf Course – Maintenance Yard
3100 Irvine Avenue, Newport Beach, California 92626

Dear Ms. Puepke:

Please find attached an Underground Storage Tank (UST) Facility Modification Application form, a Tank Information form, a check in the amount of \$209, and a site map showing the current UST location. Procedures for the removal of the 1,000-gallon Plasteel double-walled UST and associated dispenser and piping follow.

Permitting. Ambassador Environmental Services will procure a Facility Modification Permit from the Orange County Health Care Agency (OCHCA) for the removal of the UST. An excavation permit will be obtained from the Newport Beach City Department of Building & Safety for the removal of the subject tank. A soil mitigation plan will be prepared for the site in accordance with SCAQMD Rule 1166.

Notifications: SCAQMD will be notified of pending work at least 48 hours prior to excavation per Rule 1166 requirements. Underground Service Alert (Dig Alert) will also be notified at least

48 working hours prior to excavation. USA members must, according to law, identify all utilities and other conduits below the surface in the general area of the excavation.

The Newport Beach Fire Department will be notified at least one 48 hours in advance of field activities, in accordance with Newport Beach Fire Department guidelines. Other notifications include Mr. Christopher Caliendo of the John Wayne Airport and Joyce Krall of the OCHCA. Mr. Caliendo will be notified approximately one week prior to field activities. Ms. Krall will be notified of field activities at least 48 hours prior to field activities.

Pre-Excavation Disconnection: Prior to excavation, the electrical lines to the associated dispenser will be disconnected and the associated product lines to the tank will be disconnected and drained into the tank. The dispenser will be removed and stored pending disposal or recycling.

Removal of Concrete Surface: The concrete surface overlying the tank and piping will be removed. Concrete debris will be transported to a local landfill for disposal as non-hazardous material.

Excavation: Soil overlying the tank will be excavated to expose the top of the tank and product lines. During excavation, soil will be monitored for petroleum hydrocarbons in accordance to SCAQMD Rule 1166 using a photoionization detector (PID). Excavated soil will be inspected by Ambassador Environmental's field geologist for staining, discoloration, and odors. Soil exhibiting hydrocarbon odors or vapors will be separated from clean soil and will be placed on Visqueen sheeting. Excavated soil will be covered at the end of the day with a 10-mil polyethylene sheet (visqueen) per SCAQMD rules. Clean soil will be kept for backfill material. It is estimated that approximately 20 tons of soil will be removed from above and around the subject tank during removal procedures.

Tank Rinse/Degassing: The tank will be triple rinsed and degassed in accordance with Newport Beach Fire Department requirements. Rinsate will be evacuated from the tank using a vacuum truck, and later transported under a uniform hazardous waste manifest to an EPA-permitted facility for disposal/treatment. When vapors in the tanks have been reduced to 10% of lower

explosive limits (LEL), ~~a 2' x 2' hole will be cut in the top of the tank for inspection purposes.~~ **NOT ALLOWED BY 5/27/03**
The tank will be inspected by a certified marine chemist or industrial hygienist. Once certified clean, 15 pounds of dry ice will be placed in the tanks making them inert to explosion.

Tank Removal / Transportation: Upon approval by the Newport Beach Fire Department inspector and the OCHCA inspector, the tank will be lifted from the excavation, cleaned from surface debris, inspected by Ambassador Environmental's field geologist for perforations, placed and secured on a flat-bed truck, and hauled to a metal scrap / recycling yard for destruction. A Certificate of Disposal will be issued by the scrap yard. A bill of lading for the transport of the tank will be issued by the hauling company.

Soil Sample Collection: Soil samples will be collected from the bottom of the tank excavation, approximately 2 feet into native soil as directed by the OCHCA inspector. Soil samples will be collected off the backhoe bucket using a 5-milliliter (ml) syringe and a 2-inch diameter by 3-inch long brass sleeve. Three 5-ml aliquots of soil will be transferred to three 40-ml VOA vials containing preservatives (methanol and sodium bicarbonate), in accordance with EPA Method 5035, and placed in a zip-lock bag. The brass sleeve will be sealed using Teflon and aluminum end sheets and plastic end caps and placed in the zip-lock bag. The sample bag will be labeled, recorded on a chain-of-custody sheet and placed in cold storage pending delivery to a state-certified laboratory. In addition to the samples collected from beneath the tank, additional soil samples will be collected from the soil stockpile under the direction of the OCHCA inspector. An estimated two samples will be collected beneath the UST and up to 4 samples will be collected from the stockpile (total of 6 samples).

Chemical Analysis: Soil samples will be analyzed for total petroleum hydrocarbons in the gasoline range (TPH-g), benzene, toluene, ethylbenzene, xylenes (BTEX) and fuel oxygenates using EPA Methods 8015M and 8260B, respectively.

Backfill & Compaction: The tank excavation will be backfilled with the clean overburden removed initially, with an estimated 18 additional tons of clean imported soil. Backfill material will be brought up to grade.

Waste Disposal: Rinsate from the triple rinse will be hauled to Crosby & Overton's facility in Long Beach for disposal. As previously indicated, the tank and associated piping will be hauled to a recycling yard for destruction. Should contaminated soil be encountered, the soil will be loaded and hauled to either ART's facility in Lynwood or TPS's facility in Adelanto.

Resurfacing: No resurfacing will be performed.

Tank Closure Report: The tank closure report will be prepared in accordance with OCHCA and California Code of Regulations Title 23, Chapter 16 reporting requirements. The report will describe the subject site, local geology and hydrogeology, tank removal procedures, analytical testing and results, backfill and compaction, and a request for closure, if warranted. The closure report will be provided the OCHCA, to the Newport Beach Fire Department, and to the John Wayne Airport. Closure letters will also be provided to the California Board of Equalization. In addition, a compaction closure report will be provided to the Newport Beach Building & Safety Department in accordance with the excavation permit requirements.

Excavation of Contaminated Soil: Should soil beneath the UST be contaminated, an attempt to evaluate the vertical and lateral extent using the backhoe will be made. If feasible, contaminated soil will be removed and confirmation sampled collected prior to backfill and compaction.

If you have any questions regarding this application for facility modification/UST removal, please call me at (949) 294-1532.

Sincerely,

AMBASSADOR ENVIRONMENTAL SERVICES



Ronald Halpern, REA, RG

Principle Geologist

Attachments: Facility Modification Form
Tank Information
Site Map
Check for \$206

Distribution: (1) Addressee
(3) City of Newport Beach – Department of Building & Safety
(1) Christopher Caliendo, Facilities Manager, John Wayne Airport

**COUNTY OF ORANGE CERTIFIED UNIFIED PROGRAM AGENCY - CUPA**

HEALTH CARE AGENCY / ENVIRONMENTAL HEALTH
2009 E. EDINGER AVENUE, SANTA ANA, CA 92705-4720

Telephone: (714) 667-3600 / FAX: (714) 568-5116

UST FACILITY MODIFICATION APPLICATION**SUBMIT A SEPARATE FORM FOR EACH TYPE OF CONSTRUCTION ACTIVITY**

(e.g. Installations, Removals, System Modifications, Repairs, etc.)

SITE INFORMATION

FACILITY NAME: Newport Beach Golf Course SUBMITTAL DATE: 3/27/03
ADDRESS: 3100 Irvine Ave
CITY: Newport Beach CITY CODE: _____ TELEPHONE NO: (949) 852-8681
ZIP CODE: 92626 CONTACT NAME: Steven Lane, Chris Jones

APPLICANT REQUESTOR

APPLICANTS NAME: Chris Jones COMPANY NAME: Newport Beach Golf Course
ADDRESS: 3100 Irvine Ave
CITY: Newport Beach
STATE: CA ZIP: 92626
TELEPHONE NO: (949) 852-8681
ALTERNATE # (CELL, PAGER) _____

X Ronald Halpern for
APPLICANTS SIGNATURE (TANK OWNER OR DESIGNEE)

UPC UST Forms are required to be submitted prior to pick up of approved UST plans. Forms provided at Plan Check Counter or at <http://www.oc.ca.gov/hca/regulatory/cupa/forms.htm>

TYPE OF CONSTRUCTION**UST PLAN TYPE**

- ☐ INSTALLATION (S) # _____
- ☒ CLOSURE (S) - REMOVAL (S) # 1
- ☐ SYSTEM MODIFICATION (REPIPE, REPAIR TO PIPING)
- ☐ REPAIR (S) OR RELINE (S) USTs
- ☐ OTHER (SPECIFY) _____

CODE**T01****T02****T03****T04****T05****CONTRACTOR INFORMATION**

(Persons performing work on USTs must meet specific State Contractors Licensing Board requirements)

CONTACT PERSON: Ron Halpern
BUSINESS NAME: Ambassador Environmental Svc
ADDRESS: 3 Deodar
CITY: Irvine
STATE: CA ZIP: 92604
TELEPHONE NO: (949) 294-1532
CONTRACTORS LICENSE TYPE: A, C-57*
CONTRACTORS STATE LICENSE #: 762124

NOTES: NEW INSTALLATIONS, CLOSURES, REPAIRS AND SYSTEM MODIFICATIONS OF UNDERGROUND STORAGE TANKS REQUIRE THE SUBMITTAL OF (4) SETS OF PLANS TO THIS DIVISION. THESE PLANS MUST BE APPROVED PRIOR TO THE INITIATION OF ANY CONSTRUCTION OR MODIFICATION. ALL PLANS OR REPORTS REQUIRED MUST ACCOMPANY THIS FORM AT THE TIME OF SUBMITTAL.

PLAN APPROVAL AND FEES ARE VALID FOR ONE YEAR. IF TANKS HAVE NOT BEEN REMOVED, INSTALLED OR MODIFIED WITHIN ONE YEAR OF THE APPROVAL DATE, NEW PLANS AND FEES MUST BE SUBMITTED.

OFFICE USE ONLY

SR # _____ PE: _____ FEES PAID: _____ CHECK # _____ RCVD BY: _____
PLAN APPROVAL DATE: _____ BY: _____ FA # _____

10/28/01

Distribution:

White - OC CUPA

Pink - Data Entry

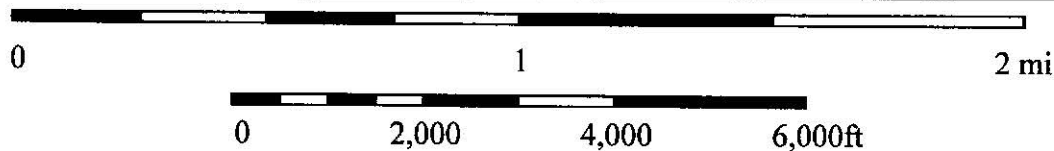

F042-09.1322

City of Newport Beach

TANK INFORMATION

PROVIDE THE INFORMATION BELOW FOR ALL TANKS AND PIPING SYSTEMS TO BE INSTALLED, REMOVED OR REPAIRED. ALSO INDICATE THE UPGRADE/CHANGES TO BE MADE TO EACH TANK SYSTEM.

TANK I.D.			#1	#2	#3	#4
MATERIAL STORED	MATERIAL OR WASTE STORED	CURRENTLY	Gasoline			
		PROPOSED	N/A			
		PREVIOUSLY	N/A			
	FUEL TYPE, I.E., UNLEADED		UL			
CONTAINER	TYPE (TANK, SUMP, OTHERS)		1000 Gal UST			
	DOUBLE WALL/SINGLE WALL		DW			
	UL NUMBER		Unknown			
	YEAR INSTALLED		1987			
	VAULTED/NOT VAULTED		not vaulted			
	PRIMARY	MANUFACTURER	UNK			
		CAPACITY (GALLONS)	1000			
		CONSTRUCTION MATERIAL	steel			
		THICKNESS (UNITS)	1/4"			
		INTERIOR LINING				
	SECONDARY	MANUFACTURER	UNK			
		CAPACITY (GALLONS)	1000			
		CONSTRUCTION MATERIAL	Fiberglass			
		THICKNESS (UNITS)	UNK			
	CORROSION PROTECTION		Fiberglass wrap			
	TYPE OF LEAK DETECTION FOR USTs (LIQUID, PROBE, ETC.)		Liquid probe			
	MANUFACTURER OF LEAK DETECTOR		Leak Guard			
	PIPING	LOCATION (UNDER/ABOVE GROUND)		U/G		
SUCTION/PRESSURE GRAVITY/UNKNOWN		Suction				
PRIMARY		CONSTRUCTION MATERIAL	Fiberglass			
		MANUFACTURER	UNK			
SECONDARY		CONSTRUCTION MATERIAL	Fiberglass			
		MANUFACTURER	UNK			
TYPE OF LEAK DETECTION FOR PIPING (PRESSURE LOSS DEVICE, ETC.)		Liquid				
MANUFACTURER OF LEAK DETECTOR		UNK				
OVERFILL PROTECTION (TYPE)		Yes - ball valve				
SPILL CONTAINMENT (TYPE)		Yes - Sgal				



Source: USGS, 1965

Newport Beach & Tustin - California Quadrangle

7.5-minute (topographic) series

Photorevised 1981

Scale: 1" = 2,000 ft (1:24,000)



SITE LOCATION MAP
NEWPORT BEACH GOLF COURSE
 Maintenance Yard
 3100 Irvine Avenue
 Newport Beach, CA

Figure 1

1341 - 2003

APPROVED

ORANGE COUNTY HEALTH CARE AGENCY
 ENVIRONMENT HEALTH DIVISION
 HAZARDOUS MATERIALS MANAGEMENT SECTION
 THIS APPROVAL IS VALID FOR 12 MONTHS FROM
 THE APPROVAL DATE

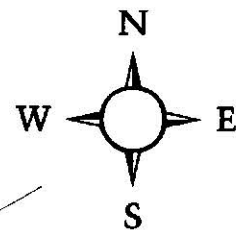
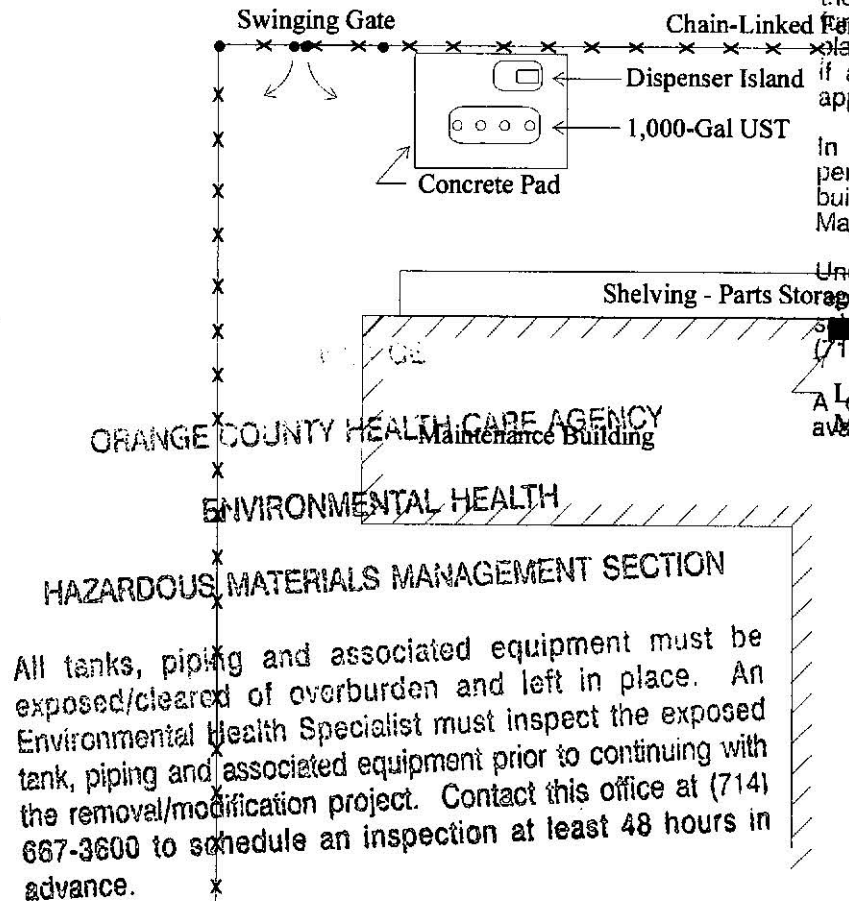
SR# 0103788
 Plan Reviewed By *[Signature]* Date 4-1-03 Plan #

This approval shall not be construed to permit the violation of any law, nor does it prevent further corrections of errors found on the plans. Plans must be resubmitted for approval if any additional changes are made by the applicant.

In addition to this approval, all applicable permits required by the local fire department, building department, and the Air Quality Management District must be obtained.

Underground tank installation, removal, and air inspections are required and must be scheduled 48 hours in advance. Contact (714) 667-3600 for an appointment.

A copy of these approved plans must be available at the site at all times.



Approximate Scale: 1"=20'

Ambassador Environmental Services
AES

**CURRENT SITE LAYOUT
 NEWPORT BEACH GOLF COURSE
 Maintenance Yard
 3100 Irvine Avenue
 Newport Beach, California 92626**

FIGURE 2

Date Generated: March 27, 2003 Revised:

File Name: ..\Projects\NB-Golf-UST Removal.cdr

City of Newport Beach



City of Newport Beach

Building Department

FIREMISC Permit No: **F2003-0253**

PO Box 1768/3300 Newport Blvd, Newport Beach, California 92658-8915 Permit Counter Telephone (949)644-3288/3289 Inspection Requests Telephone (949)644-3255

Job Address: **3100 IRVINE AVE** Bldg: 1 Floor: Suite: Description of Work: **REMOVE 1000 GAL UNDERGROUND FUEL TANK**

Inspector Area: **FIRE** Legal Desc.: **IRVINE SUB BLK 5 LOT 148 POR OF LOT ALSO POR. PAR. 1 OF 1341-2003**
CERTIFICATE OF

INSPECTOR

Owner: **NEWPORT BEACH GOLF PARTNERS**
Address: **2025 W BALBOA BLVD**
NEWPORT BEACH, CA 92662
Phone: **949-673-3777**

Contractor: **AMBASSADOR**
Address: **3 DEODAR**
IRVINE CA 92604
Phone: **949-294-1532**

Architect:
Address:
Phone: State Lic:

Applicant: **HALPERN RONALD**
Address: **3 DEODAR**
IRVINE CA
Phone: **949-294-1532**

Con. State Lic.: **762124**
Lic Expire: **04/30/2005**
Bus. Lic.: **BT03042507**
Lic Exp Date: **03/31/2004**

Engineer:
Address:
Phone: State Lic:

Edit Code: **2001**
Type of Construction: **N/A**
Occupancy Group: **U2**
Added /New sq.ft. Bldg :
Added /New sq. ft. Garage:
No of Stories :
No of Units :

Workers' Compensation Insurance --
Carrier: **EXEMPT**
Policy No:
Expire:
Issued : **06/06/2003**

Designer:
Address:
Phone:
Special Conditions:

FEES

Construction Valuation: \$60,000.00

Fire Plan Check Fee : \$436.32
Fire Permit/ Inspection Fee: \$606.00
Record Management : \$26.00
Investigation Fee: \$0.00

Plan Department -
Counter Review : \$0.00
Zoning Plan Check: \$0.00

\$0.00
\$0.00

TOTAL FEE : \$1,068.32 TOTAL PAYMENT : \$146.74 TOTAL DUE : \$921.58

PROCESSED BY:

OTHER DEPARTMENT:

ZONING APPROVAL:

PLAN CHECK BY:

FIRE APPROVAL:

APPROVAL TO ISSUE:

WORK MUST BE STARTED WITHIN A PERIOD OF 180 DAYS FROM THE DATE OF VALIDATION OR THIS PERMIT BECOMES NULL AND VOID

City of Newport Beach 2-51395



COUNTY OF ORANGE
HEALTH CARE AGENCY

REGULATORY HEALTH SERVICES
ENVIRONMENTAL HEALTH

*Excellence
Integrity
Service*

JULIETTE A. POULSON, RN, MN
DIRECTOR

MIKE SPURGEON
DEPUTY AGENCY DIRECTOR
REGULATORY HEALTH SERVICES

STEVEN K. WONG, REHS, MPH
DIRECTOR
ENVIRONMENTAL HEALTH

MAILING ADDRESS:
1241 EAST DYER ROAD, SUITE 120
SANTA ANA, CA 92705-5611

TELEPHONE: (714) 433-6000
FAX: (714) 754-1732
E-MAIL: ehealth@ochca.com

September 15, 2006

Dona Lane
Newport Beach Golf Course
3100 Irvine Ave.
Newport Beach, CA 92660

Subject: Remedial Action Completion Certification

Re Underground Storage Tank (UST) Case
Newport Beach Golf Course
3100 Irvine Ave., Newport Beach, CA
O.C.H.C.A. Case # 86UT158

Dear Ms. Lane:


This letter confirms the completion of site investigation and corrective action for the underground storage tank formerly located at the above-described location. Thank you for your cooperation throughout this investigation. Your willingness and promptness in responding to our inquiries concerning the former underground storage tank are greatly appreciated.

Based on information in the above-referenced file and with the provision that the information provided to this Agency was accurate and representative of site conditions, this Agency finds that the site investigation and corrective action carried out at your underground storage tank site is in compliance with the requirements of subdivisions (a) and (b) of Section 25296.10 of the Health and Safety Code and with corrective action regulations adopted pursuant to Section 25299.3 of the Health and Safety Code and that no further action related to the petroleum release at the site is required.

This notice is issued pursuant to subdivision (h) of Section 25296.10 of the Health and Safety Code

Please contact Joyce Krall of our office at (714) 433-6252 if you have any questions regarding this matter.

Sincerely,


Steven K. Wong, REHS, MPH, Director
Environmental Health Division

Attachment: Case Closure Summary

cc: Ken Williams, Santa Ana Regional Water Quality Control Board
SB 562 Database, State Water Resources Control Board
Cleanup Fund Manager, State Water Resources Control Board
Larry Honeybourne, Environmental Health
Nadine Morris, Newport Beach Fire Department
Jenny Cao, County of Orange – John Wayne Airport

Case Closure Summary

Leaking Underground Fuel Tank Program

I. Agency Information

Date: **May 16, 2005**

Agency Name: Orange County Health Care Agency	Address: 1241 E. Dyer Rd., Suite 120
City/State/Zip: Santa Ana, CA 92705	Phone: (714) 433-6252
Responsible staff person: Joyce Krall	Title: Hazardous Waste Specialist

II. Case Information

Site Facility Name: Newport Beach Golf Course				
Site Facility Address: 3100 Irvine Ave., Newport Beach, CA				
RB LUSTIS Case No.:		Local Case No.:	LOP Case No.: 86UT158	
URF Filing Date:		SWEEPS No.		
Responsible Party		Address	Phone Number	
Newport Beach Golf Course Contact: Chris Jones		4410 San Fernando Rd. Glendale, CA 91204	(323) 245-6841	
Tank No	Size in Gal.	Contents	Closed in-Place/Removed?	Date
1	2,000 gallon	Gasoline	Removed	9-3-1986

III. Release and Site Characterization Information

Cause and type of release: UST leakage			
Site characterization complete? Yes		Date approved by oversight agency: May 16, 2005	
Monitoring wells installed? Yes		Number; 3	Proper-screened interval? Yes
Highest GW depth: 42.28 bgs		Lowest depth: 50.41bgs	Flow direction: predominantly north-northwest
Most sensitive current use: The groundwater beneath this site is designated with beneficial uses of municipal and domestic supply			
Are drinking water wells affected? No		Aquifer name:	
Is surface water affected? No		Nearest/affected SW name:	
Off-site beneficial use impacts (addresses/locations): None			
Report(s) on file? Yes		Where is report(s) filed? OCHCA	
Treatment and Disposal of Affected Material			
Material	Amount (include Units)	Action (treatment or disposal/destination)	Date
Soil	NA		
Groundwater	NA		

Case Closure Summary Leaking Underground Fuel Storage Tank Program

Case#: 86UT158

Date: May 16, 2005

III. Release and Site Characterization Information (Continued)

Maximum Documented Contaminant Concentrations - - Before and After Cleanup

Contaminant	Soil (ppm)		Water (ppm)		Contaminant	Soil (ppm)		Water (ppm)	
	Before	After	Before	After		Before	After	Before	After
TPH (gasoline)	11,300	11,300	<1	<0.05	Oxygenates: MTBE	-	<0.1	<0.002	<0.001
Benzene	149	84	0.030	<0.0005	DIPE	-	-	-	<0.001
Toluene	1,200	1,200	0.003	<0.0005	TAME	-	-	-	<0.001
Xylene	901	901	0.217	<0.001	ETBE	-	-	-	<0.001
Ethylbenzene	248	248	0.0031	<0.0005	TBA	-	-	-	<0.005

Comments (Depth of Remediation, etc.):

Newport Beach Golf Course (NBGC)'s maintenance shop yard is located at the edge of their golf course greens and along Irvine Ave. One 2,000-gallon gasoline UST was removed from NBGC's maintenance yard in September 1986. Holes were visible in the top and sides of the UST. A strong gasoline odor and grey discolored soil were detected at the excavation.

To assess the contamination, the drilling and sampling of soil borings and the installation and monitoring of groundwater-monitoring wells then followed. The contamination plume was defined. The contamination did not contain fuel oxygenates. The contamination in the soil was limited to an area within a lateral radius of approximately 20 ft. of the former UST location. Assessment showed gasoline contamination to be non-detect at the sampled 5 ft. bgs depth locations and to be first detected at several 10 ft. bgs sampled depth locations. Non-aqueous phase liquids (NAPL) were detected beneath the removed UST at 14 ft. bgs and by several of the proximal soil borings in soil samples collected from the 15 and 20 ft. bgs depths. Soil borings MW-1, B-7 and B-9 did detect concentrations of gasoline constituents to the depth of 35 ft. bgs, however the concentrations detected by the analysis of the B-7 and B-9 soil samples were insignificant. Benzene was detected at 2.2 ppm in a soil sample collected from boring MW-1 at 35 ft. bgs. Benzene was then non-detect in a soil sample collected from boring MW-1 at 40 ft. bgs. At 39 ft. bgs, boring B-7a detected benzene at 0.714 ppm. All other gasoline constituents were non-detect at that depth.

A 30 ft. silty clay layer beginning at approximately 10 ft. bgs underlies this area, as detailed by the soil borings. This clay layer apparently impeded the vertical extent of the contamination plume.

The site's three-groundwater monitoring wells were installed within 10 ft. of and framed the former UST's location. Groundwater was encountered during well installation at 43 ft. bgs. Gasoline contamination at slight concentration levels was initially detected in the groundwater samples collected from these wells. Groundwater monitoring was initiated.

In 1996, a vapor extraction test was conducted. In 1998, status soil borings were conducted. The status soil assessment results were similar to the soil assessment results of years earlier. The status borings showed that contaminant concentrations in the soil had not diminished greatly. However, the vertical extent of NAPL was still limited to the depth of 20 ft. bgs.

Fourteen years of groundwater monitoring of the site's wells has been completed. Twenty groundwater-monitoring events were conducted. Slight concentrations of gasoline-contaminated groundwater were intermittently detected during the first four years of monitoring. Please reference the table above for the maximum detected values. Gasoline contaminated groundwater was then non-detect for the final ten years of monitoring. The laboratory analyses of the collected groundwater samples also included the analysis by EPA Laboratory Method 8260 full scan. All analyzed additional compounds were non-detect.

The nearest production well to this area is well NBGC-NB whose designated use is agricultural/irrigational. This well is located approximately 1,000 ft. to the north/northeast of the site. Well NBGC-NB's screened interval is at 192 to 218 ft. bgs. Considering that the (BTEX) contaminated soil at this site has not impacted the underlying groundwater in the last ten years, along with the distance and the depth of well NBGC-NB's screened interval, the site's contamination does not pose a risk to this well.

The assessed contamination at this site is limited to the soil at depths greater than 5 ft. bgs beneath the parking area of NBGC's maintenance yard at the location of the 1986-removed UST. The contamination in the soil at this location does not pose a risk to human health as it remains undisturbed while undergoing natural attenuation with the passage of time.

No active corrective action is deemed necessary. Project closure is recommended.

Case Closure Summary
Leaking Underground Fuel Storage Tank Program


Case#: 86UT158

Date: May 16, 2005

IV. Closure

Does completed corrective action protect <i>existing</i> beneficial uses per the Regional Board Basin Plan? Yes		
Does completed corrective action protect <i>potential</i> beneficial uses per the Regional Board Basin Plan? Yes		
Does corrective action protect public health for current land use? Yes		
Site management requirements: Should future site upgrades or development disturb the location where contamination was left in place, this soil and/or water should be handled per the current regulatory requirements.		
Should corrective action be reviewed if land use changes? Yes		
Monitoring wells decommissioned:	Number decommissioned:	Number Retained:
List enforcement actions taken: NA		
List enforcement actions rescinded:		

V. Local Agency Representative Data

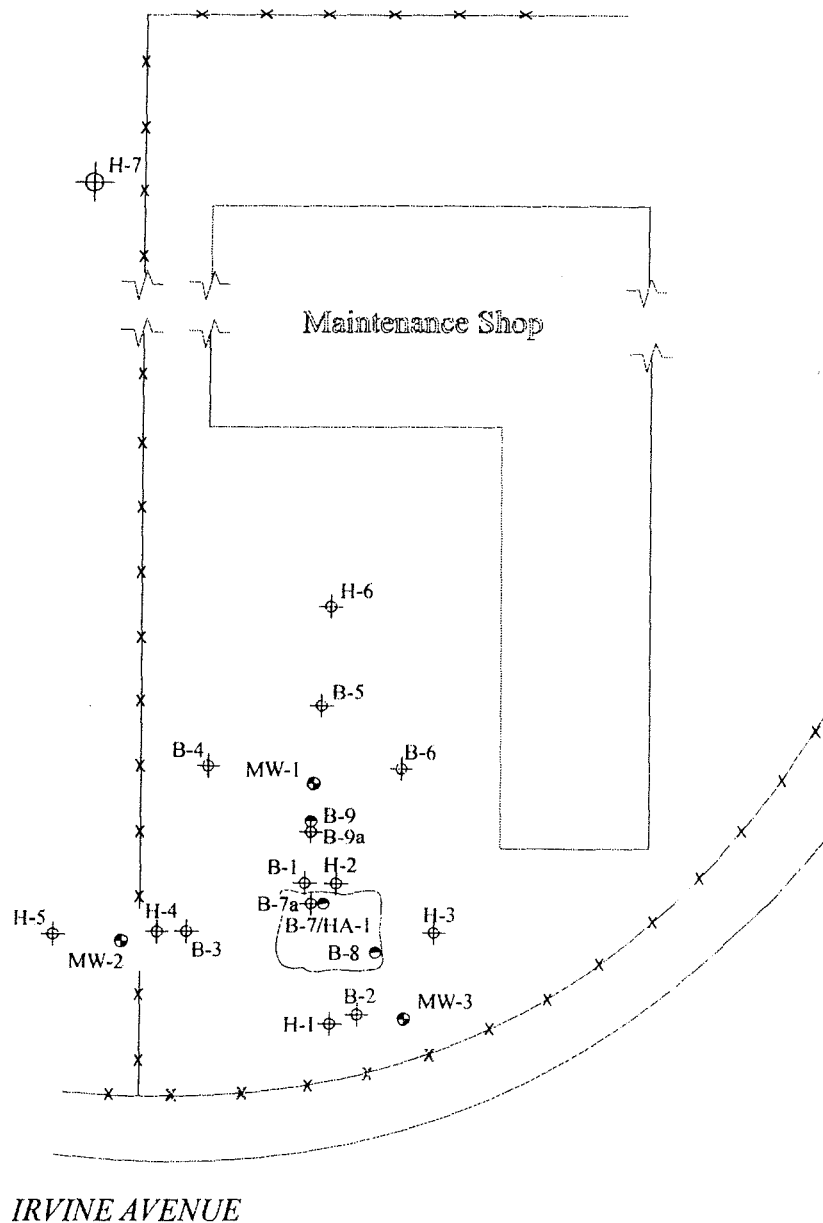
Name: Joyce Krall	Title: Hazardous Waste Specialist
Signature: 	Date: 6-8-05

Kennedy, H. 6/19/05

1613-05


VI. RWQCB Notification

Date Submitted to RB:	RB Response: Concur w/ Closure
RWQCB Staff Name: Kennedy R. Miller	Title: Chief, UST Section
Date: 7/20/05	



EXPLANATION

- MW-2 • Groundwater Monitoring Well Identification
- H-5 • Soil Boring
- B-7 • Vapor Extraction Well



0 20 40 60
Approximate Scale: 1" = 30 feet

**Ambassador
Environmental
Services**

SITE MAP
Newport Beach Golf
3100 Irvine Avenue.
Newport Beach, CA

Job No. 95.004
File Name: Projects/NB-GH/Fig-2.cdr
Last Revised: 11/24/01

FIGURE
2

1341 - 2003

APPROVED

ORANGE COUNTY HEALTH CARE AGENCY
 ENVIRONMENT HEALTH DIVISION
 HAZARDOUS MATERIALS MANAGEMENT SECTION
 THIS APPROVAL IS VALID FOR 12 MONTHS FROM
 THE APPROVAL DATE

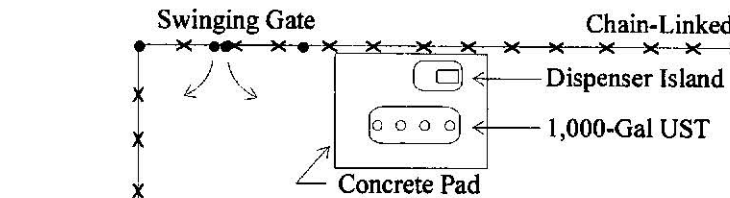
SR# 0103788
 Plan Reviewed By *[Signature]* Date 4-1-03 Plan #

This approval shall not be construed to permit the violation of any law, nor does it prevent further corrections of errors found on the plans. Plans must be resubmitted for approval if any additional changes are made by the applicant.

In addition to this approval, all applicable permits required by the local fire department, building department, and the Air Quality Management District must be obtained.

Underground tank installation, removal, and air inspections are required and must be scheduled 48 hours in advance. Contact (714) 667-3600 for an appointment.

A copy of these approved plans must be available at the site at all times.

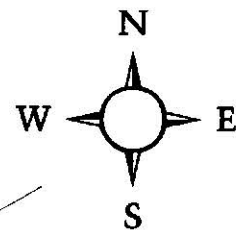


ORANGE COUNTY HEALTH CARE AGENCY
 Maintenance Building
 ENVIRONMENTAL HEALTH

HAZARDOUS MATERIALS MANAGEMENT SECTION

All tanks, piping and associated equipment must be exposed/cleared of overburden and left in place. An Environmental Health Specialist must inspect the exposed tank, piping and associated equipment prior to continuing with the removal/modification project. Contact this office at (714) 667-3600 to schedule an inspection at least 48 hours in advance.

All piping associated with underground storage tanks shall be removed and properly disposed



Approximate Scale: 1"=20'

Dirt Road
 Leading up to Sidewalk

Low Block Wall and Slope

Irvine Avenue - ~20 feet South

Ambassador Environmental Services
AES

**CURRENT SITE LAYOUT
 NEWPORT BEACH GOLF COURSE
 Maintenance Yard
 3100 Irvine Avenue
 Newport Beach, California 92626**

FIGURE 2

Date Generated March 27, 2003 Revised

File Name
 ..\Projects\NB-Golf-UST Removal.cdr

City of Newport Beach

APPENDIX F

TIER 1 VAPOR ENCROACHMENT SCREENING REPORT



VAPOR SCREENING

Project Property: 72NBI
3100 Irvine Avenue
Newport Beach CA 92660

Project No: 72NBI:1-1

Report Type: Vapor Report with Database Details

Order No: 24031200270v

Requested by: Orion Environmental, Inc.

Date Completed: March 25, 2024

Environmental Risk Information Services

A division of Glacier Media Inc.

1.866.517.5204 | info@erisinfo.com | erisinfo.com

Table of Contents

Table of Contents.....	2
Executive Summary.....	3
Executive Summary: Report Summary.....	4
Map.....	7
Detail Report.....	9
Appendix: Database Descriptions.....	63

Notice: IMPORTANT INFORMATION:

Service: Client has used a service offered by ERIS Information Inc. ("**ERIS**") to generate this report based upon certain search parameters set by Client, or in the case of ERIS's Vapor Encroachment Screening Tool and Checklist, certain search parameters set by ERIS and modified by Client (the "**Service**"). This report contains the results of a search conducted by ERIS of environmental records maintained by third parties. ERIS does not maintain, and has no responsibility for the accuracy or completeness of, such records.

Agreement: Client's use of the Service and any report generated thereby is subject to the Master Services Agreement previously entered into by Client and ERIS, or the terms and conditions accepted by Client in electronically submitting a request for the Service, (the "**Agreement**") and no provision of this Notice shall modify the Agreement. To the extent there is a conflict between any provision of this Notice and any provision of the Agreement, the latter shall control.

Liability Limitation: ERIS's liability for the Service and this report shall be limited to the amount paid by Client for this report and as otherwise set forth in the Agreement. Although in preparing this report ERIS has endeavored to present information that is accurate, ERIS will not have any liability for any errors, omissions or inaccuracies in such information, even if ERIS sets, or Client modifies, the parameters used to conduct the search.

Reliance on Report: This report (1) applies only to the address and the date specified on the cover page of this report and (2) is not a substitute for a Phase I Environmental Site Assessment, a Vapor Encroachment Assessment or any other similar assessment. It is solely intended to be used as a database search of current environmental records maintained by third parties, and Client should not rely on this report for any purpose for which it is not intended. Client may, in Client's discretion, modify search parameters within some of the tools of the Service that may affect the results for which ERIS is not responsible.

License for Use of Report: Client is licensed to use this report solely for its intended purpose as set forth in this Notice and the Agreement. No page of this report may be used by Client without including this report's cover page, this Notice and the project property identifier.

Client Liability: Use of the Service or this report in a manner contrary to this Notice or the Agreement will be a breach of contract and an infringement of ERIS's copyright and other intellectual property rights, for which ERIS will be entitled to damages and other remedies. In addition, upon any such breach or infringement, ERIS may terminate the Agreement, Client's account with ERIS, Client's license to use any reports previously generated for Client pursuant to the Service, and Client's future use of the Service.

Warranty Disclaimer: **EXCEPT AS EXPRESSLY SET FORTH IN THE AGREEMENT, ERIS MAKES NO WARRANTY OR REPRESENTATION REGARDING THE SERVICE, THIS REPORT OR THE RESULTS OF ANY SEARCH CONDUCTED BY CLIENT USING THE SERVICE.**

Ownership: Client may not use any of ERIS's trademarks or attribute any work product to ERIS other than as expressly set forth in this Notice or the Agreement. The Service and this reports are owned by ERIS (or its licensors) and protected by copyright and other intellectual property rights. No portion of this report may be, in whole or in part, modified, reproduced or transferred to a third party by Client, without the prior written consent of ERIS.

Executive Summary

This Report was produced through the ERIS Vapor Screening Tool. The ERIS Vapor Screening Tool and this report output are designed to help those in conducting a Vapor Encroachment Screening on a Property Involved in Real Estate Transactions under the ASTM Standard Designation E2600-22.

The following table lists the data sources searched and any hits in the Area of Concern (AOC) that have been included in the report. The search distances listed are based on search distances used in the Database Report and the search results are grouped based on the minimum default search distances for Chemicals of Concern (COCs) and Petroleum Hydrocarbon Chemicals of Concern (PHCOCs) as outlined in E2600-22. The default AOC may be expanded or reduced by the environmental professional (adjusted AOC) using experience and professional judgment.

Standard Environmental Sources

	<i>Search Distance (miles)*</i>	<i>Project Property</i>	<i>Within 1/10</i>	<i>1/10 plus</i>	<i>Total</i>
Federal NPL site list	1.0	0	0	0	0
Federal Delisted NPL site list	0.5	0	0	0	0
Federal CERCLIS list	1.0	0	0	0	0
Federal CERCLIS NFRAP site list	0.5	0	0	0	0
Federal RCRA CORRACTS facilities list	1.0	0	0	0	0
Federal RCRA non-CORRACTS TSD facilities list	0.5	0	1	0	1
Federal RCRA generators list	0.25	2	9	0	11
Federal institutional control/engineering control registries	0.5	0	0	0	0
Federal ERNS list	PO	0	0	0	0
State and tribal equivalent NPL	1.0	0	0	0	0
State and tribal equivalent CERCLIS	1.0	0	0	0	0
State and tribal landfill and/or solid waste disposal site lists	0.5	0	0	0	0
State and tribal leaking storage tank lists	0.5	2	0	0	2
State and Tribal registered storage tank lists	0.25	2	3	0	5
State and tribal institutional control/engineering control registries	0.5	0	0	0	0
State and tribal voluntary cleanup sites	0.5	0	0	0	0
State and tribal Brownfield sites	0.5	0	0	0	0
State Hazardous Waste Facilities	1.0	0	0	0	0
Others	0.5	0	0	0	0

Non Standard Environmental Sources

Federal Spill sites list	0.125	0	0	0	0
Federal Drycleaner Facilities	0.5	0	0	0	0
State and tribal equivalent CERCLIS	1.0	0	0	0	0
State Hazardous Waste Facilities	0.5	1	1	0	2
State and Tribal Spill sites list	PO	0	0	0	0
State and Tribal Dry Cleaner Facilities	0.25	0	0	0	0
Others	1.0	4	5	0	9
Federal PFAS sites list	0.5	0	0	0	0
State and Tribal PFAS site list	0.5	0	0	0	0

* Please refer to the Appendix of this report to view specific databases searched within each category. Search distances within each category may vary by database - the largest search radius per category will be displayed.

Executive Summary: Report Summary

Project Property:	72NBI 3100 Irvine Avenue Newport Beach CA 92660	PO No:	72NBI:1-1
		Order No:	24031200270v
Coordinates:	33.6588168, -117.88139204	Elevation:	27.69 ft

Project Property - Results

Map Key	DB	Company/Site Name	Address	Direction	Distance (m/ft)	Elev Diff (ft)	Page Number
1	LUST	NEWPORT BEACH GOLF COURSE	3100 IRVINE NEWPORT BEACH CA 92660 <i>Global ID Status:</i> T0605900231 Completed - Case Closed	ENE	.0 / .0	10.0	9
1	DELISTED TNK	NEWPORT BEACH GOLF COURSE	3100 IRVINE AVE NEWPORT BEACH CA 92660	ENE	.0 / .0	10.0	9
1	HAZNET	NEWPORT BEACH GOLF COURSE	3100 IRVINE AVE NEWPORT BEACH CA 92660	ENE	.0 / .0	10.0	9
1	FINDS/FRS	NEWPORT BEACH GOLF COURSE LLC	3100 IRVINE NEWPORT BEACH CA 92660 <i>Registry ID:</i> 110065339850	ENE	.0 / .0	10.0	9
1	HW ORANGE	Newport Beach Golf Course	3100 Irvine Ave Newport Beach, Ca 92660-3104 Newport Beach CA 92660-3104	ENE	.0 / .0	10.0	9
1	LOP ORANGE	Newport Beach Golf Course	3100 Irvine Ave Newport Beach Ca 92660-3104 CA <i>Case ID:</i> 86UT158 <i>Closed Date:</i> 9/15/2006	ENE	.0 / .0	10.0	9
1	UST SWEEPS	NEWPORT BEACH GOLF COURSE	3100 IRVINE AVE NEWPORT BEACH CA <i>C C Status:</i> A30-000-7056 ACTIVE <i>Tank ID:</i> 000002	ENE	.0 / .0	10.0	9
1	RCRA NON GEN	NEWPORT BEACH GOLF COURSE	3100 IRVINE AVE NEWPORT BEACH CA 92660 <i>EPA Handler ID:</i> CAC003149972	ENE	.0 / .0	10.0	9
1	RCRA NON GEN	NEWPORT BEACH GOLF COURSE LLC	3100 IRVINE AVE NEWPORT BEACH CA 92660 <i>EPA Handler ID:</i> CAL000301266	ENE	.0 / .0	10.0	9
1	HAZ GEN	NEWPORT BEACH GOLF COURSE	3100 IRVINE AVE NEWPORT BEACH CA 92660	ENE	.0 / .0	10.0	9
1	CERS HAZ	NEWPORT BEACH GOLF COURSE	3100 IRVINE AVE NEWPORT BEACH CA 92660	ENE	.0 / .0	10.0	9

Surrounding Properties - Results

Map Key	DB	Company/Site Name	Address	Direction	Distance (m/ft)	Elev Diff (ft)	Page Number
2	FINDS/FRS	FLOWER STREET BRIDGE REPAIR	CA <i>Registry ID:</i> 110065001483	NNW	21.11 / 69.25	-2.0	26
3	HIST MANIFEST		20321 ACACIA ST #200 SANTA ANA HEIGHTS CA 927070000	E	28.57 / 93.74	35.0	27
4	RCRA NON GEN	JOHN J CROSS DDS INC DBA OC LIFESMILES	20271 SW ACACIA ST STE 100 NEWPORT BEACH CA 92660- 1731 <i>EPA Handler ID:</i> CAL000309407	E	37.8 / 124.0	36.0	29
6	AST		20401 ACACIA ST NEWPORT BEACH CA 92707	SSE	63.18 / 207.29	32.0	31
6	CERS TANK	NEWPORT BEACH FIRE DEPT STATION 7	20401 ACACIA ST NEWPORT BEACH CA 92660 <i>Site ID:</i> 418850	SSE	63.18 / 207.29	32.0	31
7	AST ORANGE	Newport Beach Fire Dept Station 7	20401 Sw Acacia St Newport Beach, Ca 92660-1706 CA <i>Establishment ID:</i> FA0051610	SSE	97.98 / 321.46	30.0	38
8	CERS HAZ	Newport Coast Surgical Institute	20630 SW BIRCH ST STE 110 NEWPORT BEACH CA 92660	SE	104.69 / 343.46	30.0	38
11	ALT FUELS	FERRADO SW BIRCH2	20411 Mesa Dr Newport Beach CA 92660 <i>ID:</i> 227579	SE	136.85 / 448.99	31.0	45
11	ALT FUELS	FERRADO SW BIRCH1	20411 Mesa Dr Newport Beach CA 92660 <i>ID:</i> 227578	SE	136.85 / 448.99	31.0	45
13	RCRA SQG	DEMOSS CHIROPRACTIC	20321 BIRCH ST STE 100 SANTA ANA HEIGHTS CA 92707 <i>EPA Handler ID:</i> CAD983646951	ESE	252.32 / 827.83	41.0	47
15	RCRA TSD	RICHARD MORIARTY	20462 SW BIRCH STREET NEWPORT BEACH CA 92660 <i>EPA Handler ID:</i> CAC003015613	SE	270.99 / 889.07	15.0	49
15	RCRA NON GEN	RICHARD MORIARTY	20462 SW BIRCH STREET NEWPORT BEACH CA 92660 <i>EPA Handler ID:</i> CAC003015613	SE	270.99 / 889.07	15.0	49

Map Key	DB	Company/Site Name	Address	Direction	Distance (m/ft)	Elev Diff (ft)	Page Number
<u>18</u>	RCRA NON GEN	STARPOINT HEALTH INC	20360 SW BIRCH ST STE 110 NEWPORT BEACH CA 92660 <i>EPA Handler ID: CAL000447986</i>	SE	292.47 / 959.53	24.0	<u>52</u>
<u>18</u>	RCRA NON GEN	GALEA CENTER FOR ADVANCED SURGERY	20360 SW BIRCH ST STE 160 NEWPORT BEACH CA 92660 <i>EPA Handler ID: CAL000450566</i>	SE	292.47 / 959.53	24.0	<u>52</u>
<u>18</u>	RCRA NON GEN	SURGICARE OF LA VETA LTD A CALIFORNIA LP DBA NEWPORT COAST SURGICAL INSTITUTE	20360 SW BIRCH ST STE 110 NEWPORT BEACH CA 92660 <i>EPA Handler ID: CAL000472182</i>	SE	292.47 / 959.53	24.0	<u>52</u>
<u>20</u>	RCRA NON GEN	UCI HEALTH NEWPORT - BIRCH STREET	20350 SW BIRCH ST NEWPORT BEACH CA 92660 <i>EPA Handler ID: CAL000443117</i>	SE	299.05 / 981.14	25.0	<u>56</u>
<u>22</u>	RCRA NON GEN	TONY GAUTHIER	2122 ORCHARD DR NEWPORT BEACH CA 92562 <i>EPA Handler ID: CAC003140352</i>	E	329.64 / 1081.49	27.0	<u>57</u>
<u>23</u>	RCRA NON GEN	TONY GAUTHIER	2132 ORCHARD DR NEWPORT BEACH CA 92562 <i>EPA Handler ID: CAC003140345</i>	ESE	348.72 / 1144.09	30.0	<u>59</u>
<u>24</u>	ALT FUELS	Connected Care	2260 University Drive Newport Beach CA 92660 <i>ID: 164368</i>	SSW	358.52 / 1176.24	11.0	<u>61</u>



1:10081

Source: Esri, Maxar, Earthstar Geographics, and the GIS User Community

Address: 3100 Irvine Avenue, Newport Beach, CA

Order No: 24031200270v

- | | | |
|-------------------------------|------------------------------|-------------------------------|
| ▼ Sites with Lower Elevation | Down-gradient | ■ Sites with Same Elevation |
| ■ Sites with Same Elevation | Cross-gradients | ▲ Sites with Higher Elevation |
| ▲ Sites with Higher Elevation | Leaking Tank site | |
| ■ Up-gradient | ▼ Sites with Lower Elevation | |



© ERIS Information Inc.

117°54'W

117°52'30"W

33°40'30"N

33°40'30"N

33°39'N

33°39'N

1:24382

Source: Esri, Maxar, Earthstar Geographics, and the GIS User Community

Address: 3100 Irvine Avenue, Newport Beach, CA

Order No: 24031200270v

- ▼ Sites with Lower Elevation ▼ Sites with Lower Elevation
- Sites with Same Elevation ■ Sites with Same Elevation
- ▲ Sites with Higher Elevation ▲ Sites with Higher Elevation
- Leaking Tank site



© ERIS Information Inc.

Detail Report

Map Key	Company/Site Name	Address	Distance (m/ft)	Elev Diff (ft)
1	NEWPORT BEACH GOLF COURSE	3100 IRVINE	.0 / 0.0	10.0
	NEWPORT BEACH GOLF COURSE	3100 IRVINE AVE		
	LLC	3100 Irvine Ave Newport Beach Ca 92660-3104		
	Newport Beach Golf Course	3100 Irvine Ave Newport Beach, Ca 92660-3104		

ASTM Category:

- Federal RCRA generators list
- State and tribal leaking storage tank lists
- State and Tribal registered storage tank lists
- State Hazardous Waste Facilities
- Others

Vapor Encroachment Details

Impact on Target Property:

Conditions:

Groundwater Flow Gradient:

Flow is based on the following:

Preferential Pathway:

Geological Attributes - Hydraulic Barrier:

Geological Attributes - Physical Barrier:

Geological Attributes - Soil Geology:

Comments:

LUST	NEWPORT BEACH GOLF COURSE	3100 IRVINE NEWPORT BEACH 92660	State and tribal leaking storage tank lists
------	---------------------------	------------------------------------	--

Global ID:	T0605900231	Census Tract:	6059063101
Site Facility Type:		Census Tract (SRCH):	6059063101
Status:	Completed - Case Closed	Oil Field (SRCH):	
Status Date (DL):	9/15/2006	Oil Field Oper (SRCH):	
Cleanup Status:		Latitude:	
Case Type (DL):	LUST Cleanup Site	Longitude:	
RWQCB Region (DL):	SANTA ANA RWQCB (REGION 8)		
Site Facility Name:			
Business Name (DL):	NEWPORT BEACH GOLF COURSE		
Address:	3100 IRVINE		
City:	NEWPORT BEACH		
State:	CA		
Zip:	92660		
County:	ORANGE		

GeoTracker Sites Data Download - Site Details

1/2

CUF Case: YES

Lead Agency: ORANGE COUNTY LOP
Case Worker:
Local Agency:
RB Case No: 083000295T
Local Case No: 86UT158
File Location: Local Agency Warehouse
Potential COC: Gasoline
Potential Media of Concern: Other Groundwater (uses other than drinking water)
Begin Date: 9/3/1986
How Discovered: Tank Closure
How Discovered Description:
Stop Method: Close and Remove Tank
Stop Description:
Calwater Watershed Name: Santa Ana River - Lower Santa Ana River - East Coastal Plain (801.11)
DWR GW Subbasin Name: Coastal Plain Of Orange County (8-001)
Disadvantaged Community:
CalEnvScreen Score:
Coordinate Source: * Historical Geocode - Exact Address Match
Discharge Cause:
Discharge Source: Tank
EPA Region: 9
Leak Reported Dt: 1986-09-03 00:00:00
Military DoD Site: No
No Further Action Dt: 2006-09-15 00:00:00
Qty Rlsd Gallons: 0
Facility Project Sub Type:
Calenviroscreen 3 Score: 11-15%
Calenviroscreen 4 Score: 30-35%
Site History:

GeoTracker Sites Data Download - Regulatory Contacts

Contact Type: Regional Board Caseworker
Contact Name: MIGUEL OVIEDO
Organization Name: SANTA ANA RWQCB (REGION 8)
Address: 3737 Main Street, Suite 500
City: RIVERSIDE
Email: miguel.oviedo@waterboards.ca.gov
Phone No: 9517823238

GeoTracker Sites Data Download - Status History

Status: Completed - Case Closed
Status Date: 9/15/2006

Status: Open - Remediation
Status Date: 5/20/1998

Status: Open - Case Begin Date
Status Date: 9/3/1986

GeoTracker Search - Regulatory Profile (as of October 16, 2023)

Site Facility Name: NEWPORT BEACH GOLF COURSE
Site Facility Type: LUST CLEANUP SITE
Cleanup Status: COMPLETED - CASE CLOSED
Address: 3100 IRVINE
City: NEWPORT BEACH
Zip: 92660
County: ORANGE
Report Link: https://geotracker.waterboards.ca.gov/profile_report?global_id=T0605900231
Cleanup Status Detail: COMPLETED - CASE CLOSED AS OF 9/15/2006
Project Status:
Cleanup History Link: https://geotracker.waterboards.ca.gov/profile_report_include?global_id=T0605900231&tabname=regulatoryhistory
Potential COC: GASOLINE
Potential Media of Concern: OTHER GROUNDWATER (USES OTHER THAN DRINKING WATER)
File Location: LOCAL AGENCY WAREHOUSE
User Defined Beneficial Use:
Designated Beneficial Use: MUN, AGR, IND, PROC
DWR GW Sub Basin: Coastal Plain Of Orange County (8-001)
Calwater Watershed Name: Santa Ana River - Lower Santa Ana River - East Coastal Plain (801.11)
Post Closure Site Management:
Future Land Use:
Cleanup Oversight Agencies: ORANGE COUNTY LOP (LEAD) - CASE #: 86UT158
SANTA ANA RWQCB (REGION 8) - CASE #: 083000295T
CASE MANAGER: MIGUEL OVIEDO
CUF Claim No: 11371
CUF Priority Assig: C
CUF Amount Paid: \$69,392
WDR Place Type:
WDR File No:
WDR Order No:
Project Oversight Agencies:
Facility Type:
Composting Method:
Grndwtr Monitoring Frequency:
Designated Beneficial Use Desc: Municipal and Domestic Supply, Agricultural Supply, Industrial Service Supply, Industrial Process Supply
Site History:

No site history available

GeoTracker Search - Cleanup Status History (as of October 16, 2023)

Status: Completed - Case Closed
Date : 9/15/2006
Status: Open - Remediation
Date : 5/20/1998
Status: Open - Case Begin Date
Date : 9/3/1986

GeoTracker Search - Regulatory Activities (as of October 16, 2023)

Action Type: Other Regulatory Actions
Action: Closure/No Further Action Letter
Action Date: 9/15/2006
Received Issue Date: 9/15/2006
Doc Link: https://geotracker.waterboards.ca.gov/view_documents?global_id=T0605900231&enforcement_id=5959295&temptable=ENFORCEMENT
Title Description Comments:

Action Type: Other Regulatory Actions
Action: Staff Letter
Action Date: 1/10/2006
Received Issue Date: 1/10/2006
Doc Link:
Title Description Comments:

GEOTRACKER COMPLIANCE REQUEST

Action Type: Other Regulatory Actions
Action: Staff Letter
Action Date: 6/22/2004
Received Issue Date: 6/22/2004
Doc Link:
Title Description Comments:

preNOV

Action Type: Enforcement/Orders
Action: Warning Letter
Action Date: 12/30/2003
Received Issue Date: 12/30/2003
Doc Link:
Title Description Comments:

Action Type: Response Requested - Workplans
Action: Corrective Action Plan / Remedial Action Plan
Action Date: 10/10/2003
Received Issue Date:
Doc Link:
Title Description Comments:

Corrective Action Plan / Remedial Action Plan

Action Type: Enforcement/Orders
Action: * Historical Enforcement
Action Date: 8/11/2003
Received Issue Date: 8/11/2003
Doc Link:
Title Description Comments:

Action Type: Response Requested - Reports
Action: Soil and Water Investigation Report
Action Date: 12/3/1986
Received Issue Date: 11/20/1986

Doc Link:**Title Description Comments:**

Investigation Progress Report

Action Type:

Notices

Action:

Notice of Responsibility

Action Date:

9/25/1986

Received Issue Date:

9/25/1986

Doc Link:**Title Description Comments:****Action Type:**

Leak Action

Action:

Leak Discovery

Action Date:

9/3/1986

Received Issue Date:**Doc Link:****Title Description Comments:****Action Type:**

Leak Action

Action:

Leak Reported

Action Date:

9/3/1986

Received Issue Date:**Doc Link:****Title Description Comments:****GeoTracker Search - Site Maps (as of October 16, 2023)****Submitted:**

8/29/2006

Submitted By:

STRATUS ENVIRONMENTAL (AUTH_RP)

Title:

GEO_MAP

Link:

https://geotracker.waterboards.ca.gov/esi/uploads/geo_map/8599032342/T0605900231.pdf

GeoTracker Search - Documents (as of October 16, 2023)**Document Type:**

Site Documents

Document Date:

5/9/2007

Type:

LETTER

Submitted:**Submitted By:**

GENIECE HIGGINS (REGULATOR)

Title:

REMEDIAL ACTION COMPLETION CERTIFICATE AND CASE CLOSURE SUMMARY

Title Link:

https://geotracker.waterboards.ca.gov/site_documents/1275272965/86UT158%2Epdf

Document Type:

Site Documents

Document Date:

9/15/2006

Type:

CLOSURE/NO FURTHER ACTION LETTER

Submitted:**Submitted By:**

PAMELA YBARRA (REGULATOR)

Title:

CLOSURE/NO FURTHER ACTION LETTER

Title Link:

https://geotracker.waterboards.ca.gov/view_documents?global_id=T0605900231&enforcement_id=5959295

Document Type:

Site Documents

Document Date:

8/24/2006

Type:

REPORTS - OTHER

Submitted:**Submitted By:**

STRATUS ENVIRONMENTAL (AUTH_RP)

Title:

GROUNDWATER MONITORING REPORT, JAN 1 THROUGH DEC 31, 2004

Title Link:

https://geotracker.waterboards.ca.gov/esi/uploads/geo_report/4405866324/T0605900231.PDF

DELISTED TNK	NEWPORT BEACH GOLF COURSE	3100 IRVINE AVE NEWPORT BEACH 92660	State and Tribal registered storage tank lists
-------------------------	----------------------------------	--	---

Delisted Storage Tanks

Facility ID:	7056	County:	Orange
Latitude:	33.6591199	Original Source:	UST
Longitude:	-117.88258	Record Date:	30-JAN-2017
Permitting Agency:	ORANGE COUNTY		

HAZNET	NEWPORT BEACH GOLF COURSE	3100 IRVINE AVE NEWPORT BEACH 92660	Others
---------------	----------------------------------	--	---------------

SIC Code:	7997	Mailing City:	NEWPORT BEACH
NAICS Code:	71391	Mailing State:	CA
EPA ID:	CAL000301266	Mailing Zip:	926600000
Create Date:	12/8/2005 2:48:27 PM	Region Code:	4
Fac Act Ind:	No	Owner Name:	DONA K LANE FOR NEWPORT BEACH GOLF
Inact Date:	6/30/2014	Owner Addr 1:	3100 IRVINE AVE
County Code:	30	Owner Addr 2:	
County Name:	Orange	Owner City:	NEWPORT BEACH
Mail Name:		Owner State:	CA
Mailing Addr 1:	3100 IRVINE AVE	Owner Zip:	926600000
Mailing Addr 2:		Owner Phone:	9498528681
Owner Fax:	9498528142		
Details DTSC HWTS:	The Department of Toxic Substances Control (DTSC) makes available a Waste Code Matrix showing each Waste Code, its description, and annual amounts in its Hazardous Waste Tracking System: https://hwts.dtsc.ca.gov/search		
DTSC Handler Profile url:	https://hwts.dtsc.ca.gov/facility/CAL000301266		

FINDS/FRS	NEWPORT BEACH GOLF COURSE LLC	3100 IRVINE NEWPORT BEACH 92660	Others
------------------	--------------------------------------	--	---------------

Registry ID:	110065339850
FIPS Code:	06059
HUC Code:	18070204
Site Type Name:	STATIONARY
Location Description:	
Supplemental Location:	
Create Date:	13-OCT-15
Update Date:	
Interest Types:	STATE MASTER, UNSPECIFIED UNIVERSE
SIC Codes:	
SIC Code Descriptions:	
NAICS Codes:	
NAICS Code Descriptions:	
Conveyor:	FRS-GEOCODE
Federal Facility Code:	
Federal Agency Name:	
Tribal Land Code:	

Tribal Land Name:
Congressional Dist No: 48
Census Block Code: 060590631012011
EPA Region Code: 09
County Name: ORANGE
US/Mexico Border Ind:
Latitude: 33.6586
Longitude: -117.88156
Reference Point: CENTER OF A FACILITY OR STATION
Coord Collection Method: ADDRESS MATCHING-HOUSE NUMBER
Accuracy Value: 30
Datum: NAD83
Source:
Facility Detail Rprt URL: https://ofmpub.epa.gov/frs_public2/fii_query_detail.disp_program_facility?p_registry_id=110065339850
Data Source: Facility Registry Service - Single File
Program Acronyms:

CA-ENVIROVIEW:246820, RCRAINFO:CAC003149972, RCRAINFO:CAL000301266

HW	Newport Beach Golf Course	3100 Irvine Ave Newport Beach, Ca 92660-3104	Others
ORANGE		Newport Beach 92660-3104	

Establishment ID: FA0024732

LOP	Newport Beach Golf Course	3100 Irvine Ave Newport Beach Ca 92660-3104	State and tribal leaking storage tank lists
ORANGE			

Case ID: 86UT158

Details

Current Status: Closed
Type of Closure: Closure certification issued
Closed Date: 9/15/2006
File Location: Warehouse

UST SWEEPS	NEWPORT BEACH GOLF COURSE	3100 IRVINE AVE NEWPORT BEACH	State and Tribal registered storage tank lists
------------	---------------------------	-------------------------------	--

C C:	A30-000-7056	D Filename:	SITE12A
BOE:		Page No:	200
Comp:	7056	County:	ORANGE
Status:	ACTIVE	State :	CA
No of Tanks:	1	Zip:	92660
Jurisdict:	ORANGE COUNTY	Latitude:	0
Agency:	ENVIRONMENTAL HEALTH	Longitude:	0
Phone:		Georesult:	N

Tank Details

Tank ID:	000002	S Contain:	
O Tank ID:		Stg:	P
SWRCB No:	30-000-007056-000002	Storage :	
Removed:		Storag Type:	PRODUCT
Installed:		P Contain:	
A Date:		Content:	REG UNLEADED
Capac:	1000	ONA:	
Tank Use:	M.V. FUEL	D File Name:	TANK12A

RCRA NON GEN	NEWPORT BEACH GOLF COURSE	3100 IRVINE AVE NEWPORT BEACH 92660	Federal RCRA generators list
---------------------	----------------------------------	--	-------------------------------------

EPA Handler ID:	CAC003149972
Gen Status Universe:	No Report
Contact Name:	ONESIMO BELMONTES
Contact Address:	3100 IRVINE AVE , , NEWPORT BEACH , CA, 92660 ,
Contact Phone No and Ext:	949-852-8681
Contact Email:	THEGREENHAND216@GMAIL.COM
Contact Country:	
County Name:	ORANGE
EPA Region:	09
Land Type:	
Receive Date:	20211124
Location Latitude:	
Location Longitude:	

Violation/Evaluation Summary

Note: NO RECORDS: As of Oct 2023, there are no Compliance Monitoring and Enforcement (violation) records associated with this facility (EPA ID).

Handler Summary

Importer Activity:	No
Mixed Waste Generator:	No
Transporter Activity:	No
Transfer Facility:	No
Onsite Burner Exemption:	No
Furnace Exemption:	No
Underground Injection Activity:	No
Commercial TSD:	No
Used Oil Transporter:	No
Used Oil Transfer Facility:	No
Used Oil Processor:	No
Used Oil Refiner:	No
Used Oil Burner:	No
Used Oil Market Burner:	No
Used Oil Spec Marketer:	No

Hazardous Waste Handler Details

Sequence No: 1
Receive Date: 20211124
Handler Name: NEWPORT BEACH GOLF COURSE
Source Type: Implementer
Federal Waste Generator Code: N
Generator Code Description: Not a Generator, Verified

Owner/Operator Details

Owner/Operator Ind:	Current Owner	Street No:	
Type:	Other	Street 1:	3100 IRVINE AVE
Name:	XIANGDONG HUA	Street 2:	
Date Became Current:		City:	NEWPORT BEACH
Date Ended Current:		State:	CA
Phone:	949-852-8681	Country:	
Source Type:	Implementer	Zip Code:	92660

Owner/Operator Ind:	Current Operator	Street No:	
Type:	Other	Street 1:	3100 IRVINE AVE
Name:	ONESIMO BELMONTES	Street 2:	
Date Became Current:		City:	NEWPORT BEACH
Date Ended Current:		State:	CA
Phone:	949-852-8681	Country:	
Source Type:	Implementer	Zip Code:	92660

RCRA NON GEN	NEWPORT BEACH GOLF COURSE LLC	3100 IRVINE AVE NEWPORT BEACH 92660	Federal RCRA generators list
---------------------	--------------------------------------	--	-------------------------------------

EPA Handler ID: CAL000301266
Gen Status Universe: No Report
Contact Name: ONESIMO BELMONTES
Contact Address: 212 , SANTA ISABEL AVE , , COSTA MESA , CA, 92627 , US
Contact Phone No and Ext: 949-432-1888
Contact Email: MOEBELMONTES12@GMAIL.COM
Contact Country: US
County Name: ORANGE
EPA Region: 09
Land Type:
Receive Date: 20220324
Location Latitude:
Location Longitude:

Violation/Evaluation Summary

Note: NO RECORDS: As of Oct 2023, there are no Compliance Monitoring and Enforcement (violation) records associated with this facility (EPA ID).

Handler Summary

Importer Activity: No
Mixed Waste Generator: No
Transporter Activity: No

Transfer Facility: No
Onsite Burner Exemption: No
Furnace Exemption: No
Underground Injection Activity: No
Commercial TSD: No
Used Oil Transporter: No
Used Oil Transfer Facility: No
Used Oil Processor: No
Used Oil Refiner: No
Used Oil Burner: No
Used Oil Market Burner: No
Used Oil Spec Marketer: No

Hazardous Waste Handler Details

Sequence No: 1
Receive Date: 20220324
Handler Name: NEWPORT BEACH GOLF COURSE LLC
Source Type: Implementer
Federal Waste Generator Code: N
Generator Code Description: Not a Generator, Verified

Owner/Operator Details

Owner/Operator Ind:	Current Operator	Street No:	3100
Type:	Private	Street 1:	IRVINE AVE
Name:	NEWPORT BEACH GOLF COURSE LLC	Street 2:	
Date Became Current:		City:	NEWPORT BEACH
Date Ended Current:		State:	CA
Phone:	949-852-8681	Country:	US
Source Type:	Implementer	Zip Code:	92660

HAZ GEN	NEWPORT BEACH GOLF COURSE	3100 IRVINE AVE	Others
		NEWPORT BEACH 92660	

Epa ID: CAC002455927 **Facility County:** 30
Address 2: **County:** Orange
Details DTSC HWTS: The Department of Toxic Substances Control (DTSC) makes available a Waste Code Matrix showing each Waste Code, its description, and annual amounts in its Hazardous Waste Tracking System:
<https://hwts.dtsc.ca.gov/search>
Handler Profile URL: <https://hwts.dtsc.ca.gov/facility/CAC002455927>

CERS HAZ	NEWPORT BEACH GOLF COURSE	3100 IRVINE AVE	State Hazardous Waste Facilities
		NEWPORT BEACH 92660	

Site ID: 698833
Latitude: 33.658611
Longitude: -117.881638

Regulated Programs

EI ID: 10514764 **EI Description:** Chemical Storage Facilities

EI ID: 10514764 **EI Description:** Hazardous Chemical Management

Violations

Violation Date: 10/13/2016 **Violation Source:** CERS
Violation Program: HMRRP **Violation Division:** Orange County Environmental Health
Citation: HSC 6.95 25508(a)(1) - California Health and Safety Code, Chapter 6.95, Section(s) 25508(a)(1)
Violation Notes:

The site map was missing the following labels: Emergency response equipment (fire extinguishers), emergency shutoffs (gas, water, electricity), evacuation staging area, additional hazardous material storage area for missing chemicals, and nearby storm drains. Ammonia sulfate, batteries, cement were not included in the chemical inventory. Additional materials are noted on the site map but are not disclosed. If oxygen or acetylene is stored above 200 cubic feet, add these materials to the inventory. Please update the HMBEP and correct all discrepancies within 30 days. You can access the submission portal at <http://cers.calepa.ca.gov/>.

Violation Description:

Failure to complete and electronically submit a business plan when storing/handling a hazardous material at or above reportable quantities.

Violations

Violation Date: 02/22/2019 **Violation Source:** CERS
Violation Program: HW **Violation Division:** Orange County Environmental Health
Citation: HSC 6.5 25123.3(h)(1) - California Health and Safety Code, Chapter 6.5, Section(s) 25123.3(h)(1)
Violation Notes:

Returned to compliance on 03/13/2019. OBSERVATION: Owner/Operator is a small quantity generator and failed to send hazardous waste offsite for treatment, storage, or disposal within 180 days (or 270 days if waste is transported over 200 miles), or has failed to comply with the conditions of CCR 66262.34(d) and has stored hazardous waste over 90 days. Two drums of used oil with an accumulation start date of October 1, 2016 were observed on site. CORRECTIVE ACTION: Immediately have used oil hauled by a licensed hauler. A list of registered hazardous waste transporters can be found at <http://www.dtsc.ca.gov/database/transporters/>.

Violation Description:

Failure to send hazardous waste offsite for treatment, storage, or disposal within 180 days (or 270 days if waste is transported over 200 miles) for a generator who generates less than 1000 kilogram per month if all of the following conditions are met:

- (1) The quantity of hazardous waste accumulated onsite never exceeds 6,000 kilograms.
- (2) The generator complies with the requirements of 40 Code of Federal Regulations section 262.34(d), (e) and (f).
- (3) The generator does not hold acutely hazardous waste or extremely hazardous waste in an amount greater than one kilogram for more than 90 days.

Violations

Violation Date: 02/22/2019 **Violation Source:** CERS
Violation Program: HMRRP **Violation Division:** Orange County Environmental Health
Citation: HSC 6.95 25505(a)(4) - California Health and Safety Code, Chapter 6.95, Section(s) 25505(a)(4)
Violation Notes:

Returned to compliance on 01/24/2022. OBSERVATION: Training records were not available for review. CORRECTIVE ACTION: Establish and electronically submit an employee training program containing provisions to ensure initial and annual training for all employees in safety procedures in the event of a release or threatened release of a hazardous material and document and maintain training records for a minimum of three years.

Violation Description:

Failure to provide initial and annual training to all employees in safety procedures in the event of a release or threatened release of a hazardous material or failure to document and maintain training records for a minimum of three years.

Violations

Violation Date: 02/22/2019 **Violation Source:** CERS
Violation Program: HMRRP **Violation Division:** Orange County Environmental Health
Citation: HSC 6.95 25507 - California Health and Safety Code, Chapter 6.95, Section(s) 25507
Violation Notes:

Returned to compliance on 01/21/2022. OBSERVATION: The business failed to establish and implement a business plan when handling hazardous materials at or above the reportable threshold quantities. CORRECTIVE ACTION: Establish and implement a business plan for the facility. Submit business plan electronically to the CERS website. CERS can be accessed at <http://cers.calepa.ca.gov>

Violation Description:

Failure to adequately establish and implement a business plan when storing/handling a hazardous material at or above reportable quantities.

Violations

Violation Date: 03/22/2022 **Violation Source:** CERS
Violation Program: HMRRP **Violation Division:** Orange County Environmental Health
Citation: HSC 6.95 25505(a)(4) - California Health and Safety Code, Chapter 6.95, Section(s) 25505(a)(4)
Violation Notes:

Returned to compliance on 04/20/2022. Employee training records were not available for review at the time of the routine inspection. Corrective Action: Provide training to all employees that covers safety procedures in the event of a release or threatened release of a hazardous material. Provide employee training records to this agency within 30 days with the following information documented: - Topic of training - Date of training - Employee names - Employee signatures

Violation Description:

Failure to provide initial and annual training to all employees in safety procedures in the event of a release or threatened release of a hazardous material or failure to document and maintain training records for a minimum of three years.

Violations

Violation Date: 03/21/2022 **Violation Source:** CERS
Violation Program: HMRRP **Violation Division:** Orange County Environmental Health
Citation: HSC 6.95 25508(a)(3) - California Health and Safety Code, Chapter 6.95, Section(s) 25508(a)(3)
Violation Notes:

Returned to compliance on 03/21/2022. The golf course has 141 lead acid batteries used to power golf and maintenance carts that are not currently disclosed in CERS. Corrective Action: Update the chemical inventory in CERS to include 349 gallons of electrolyte within the batteries. Resubmit within 30 days.

Violation Description:

Failure to complete and electronically submit hazardous material inventory information for all reportable hazardous materials on site at or above reportable quantities.

Violations

Violation Date: 03/22/2022 **Violation Source:** CERS
Violation Program: HMRRP **Violation Division:** Orange County Environmental Health
Citation: HSC 6.95 25508(a)(3) - California Health and Safety Code, Chapter 6.95, Section(s) 25508(a)(3)
Violation Notes:

Returned to compliance on 03/24/2022. The site map is missing the location of the golf cart and maintenance cart storage. Corrective Action: Update the site map and resubmit within 30 days.

Violation Description:

Failure to complete and electronically submit a site map with all required content.

Violations

Violation Date: 10/13/2016 **Violation Source:** CERS
Violation Program: HMRRP **Violation Division:** Orange County Environmental Health
Citation: HSC 6.95 25505(a)(4) - California Health and Safety Code, Chapter 6.95, Section(s) 25505(a)(4)
Violation Notes:

Annual employee training records were not available. Please hold a safety meeting that covers the business emergency plan within the next 30 days and provide a record of the training to this agency.

Violation Description:

Failure to provide initial and annual training to all employees in safety procedures in the event of a release or threatened release of a hazardous material or failure to document and maintain training records for a minimum of three years.

Evaluations

Eval Date: 10/13/2016
Violations Found: Yes
Eval General Type: Compliance Evaluation Inspection
Eval Type: Routine done by local agency
Eval Division: Orange County Environmental Health
Eval Program: HMRRP
Eval Source: CERS
Eval Notes:

On site for routine hazardous materials and business emergency plan inspection. Consent to enter and inspect was given by Keith Wyrick, Director of Golf. Observed the facility and inspected hazardous materials storage. The following materials were observed in amounts that meet or exceed the minimum volumes required for disclosure: -Gasoline, 2 x 55 gallon drums -Red dye diesel, 2 x 55 gallon drums -Ammonia sulfate -Cement -Waste oil, 55 gallon drum -Batteries in golf carts Business emergency plan was available. The site map was missing required labels. The chemical inventory was missing ammonia sulfate and cement. A violation was issued for the HMBEP discrepancies. Annual employee safety training records were not available. A violation was issued for the records. The facility is responsible for identifying all hazardous materials, to include hazardous wastes, which are above disclosure thresholds. If there is a change in the type or amount of chemicals [Truncated]; Note: data in [EVAL Notes] field for some records is truncated from the source.

Eval Date: 03/21/2022
Violations Found: Yes
Eval General Type: Compliance Evaluation Inspection
Eval Type: Routine done by local agency
Eval Division: Orange County Environmental Health
Eval Program: HMRRP
Eval Source: CERS
Eval Notes:

On site for routine Hazardous Materials and Business Emergency Plan (HMBP) inspection. Consent to enter and inspect was given by Moe Belmontes. Observed the facility and inspected hazardous materials storage. The following material was observed in amounts that meet or exceed the minimum volumes required for disclosure: - Gasoline - Diesel - Used motor oil - Wetting agent - Lead acid batteries HMBP and Chemical Inventory submittal from 1/3/2022 and 3/21/2022 were reviewed/verified on site. This report will be emailed to moebelmontes12@gmail.com.; Note: data in [EVAL Notes] field for some records is truncated from the source.

Eval Date: 07/02/2014
Violations Found: No
Eval General Type: Other/Unknown
Eval Type: Other, not routine, done by local agency
Eval Division: Orange County Environmental Health
Eval Program: HW
Eval Source: CERS
Eval Notes:

I sent the following email to Brian Carroll: "Brian, Karen Delafield of Office Support section called me and said that someone named Donna Lane called and she wanted to speak to me about something. I told Karen that I remember Donna, as she is the owner of the golf course in Newport Beach near the airport. I think Karen referred the call to you, as you are the NB inspector. In the past, I dealt with her on some billing issues, but I don't recall the details. After you speak to her, feel free to talk to me and maybe I'll remember some thing(s) that will be helpful. -Mike O'D"; Note: data in [EVAL Notes] field for some records is truncated from the source.

Eval Date: 02/22/2019
Violations Found: Yes
Eval General Type: Compliance Evaluation Inspection
Eval Type: Routine done by local agency
Eval Division: Orange County Environmental Health
Eval Program: HMRRP
Eval Source: CERS
Eval Notes:

Email report to: moebelmontes12@gmail.com Materials observed on site above disclosure threshold are: Gasoline - 110 gallons Red Diesel - 110 gallons Urea (fertilizer) - 500 lbs Waste Oil - 110 gallons Urea must be added to hazardous materials inventory in CERS. New motor oil may be deleted as less than 55 gallons is maintained on site. Notify this agency through CERS, of any change of ownerships, changes in chemical quantities of over 100%, or any new chemicals.; Note: data in [EVAL Notes] field for some records is truncated from the source.

Eval Date: 04/14/2014
Violations Found: No
Eval General Type: Compliance Evaluation Inspection
Eval Type: Routine done by local agency
Eval Division: Orange County Environmental Health
Eval Program: HW
Eval Source: CERS
Eval Notes:

Onsite to conduct a routine hazardous waste inspection. The normal contact for this facility, Barry Kaabe, Manager, was unavailable at the time of this inspection. Hazardous waste observed onsite include: - Partially-filled drum of used oil - Partially-filled drum of used oil filters Municipal dumpster area does not appear to contain any hazardous waste. Perimeter of facility inspected - did not observe any indication of a hazardous waste release. Hazardous Waste Emergency Response information is posted in a common area or exists onsite in the Business Emergency Plan. Employees that manage hazardous waste are given jobsite training.; Note: data in [EVAL Notes] field for some records is truncated from the source.

Eval Date: 10/25/2016
Violations Found: No
Eval General Type: Other/Unknown
Eval Type: Other, not routine, done by local agency
Eval Division: Orange County Environmental Health
Eval Program: HW
Eval Source: CERS
Eval Notes:

On-site for a follow-up inspection. Consent to enter and inspect was given by Keith Wyrick, Director of Golf. The facility has corrected the hazardous waste container labeling violation. Violation I400 was corrected and cleared. Violation I476 remains outstanding for the use of a registered waste hauler. A copy of this report was sent to the facility.; Note: data in [EVAL Notes] field for some records is truncated from the source.

Eval Date: 04/20/2022
Violations Found: No
Eval General Type: Other/Unknown
Eval Type: Other, not routine, done by local agency
Eval Division: Orange County Environmental Health
Eval Program: HMRRP
Eval Source: CERS
Eval Notes:

Reviewed training sign in sheets from 2021 and 2022. Violation I239 is corrected. The facility has no open HMBP violations. A copy of this report will be sent to moebelmontes12@gmail.com.; Note: data in [EVAL Notes] field for some records is truncated from the source.

Eval Date: 03/24/2022
Violations Found: No
Eval General Type: Other/Unknown
Eval Type: Other, not routine, done by local agency
Eval Division: Orange County Environmental Health
Eval Program: HMRRP
Eval Source: CERS
Eval Notes:

Facility CERS ID 10514764 submittal dated 3/24/2022 has been ACCEPTED. Violation I632 has been corrected. Outstanding Violation: I239 Provided initial and annual training and maintained training records for a minimum of three years. This report will be emailed to moebelmontes12@gmail.com.; Note: data in [EVAL Notes] field for some records is truncated from the source.

Eval Date: 09/07/2016
Violations Found: No
Eval General Type: Other/Unknown
Eval Type: Other, not routine, done by local agency
Eval Division: Orange County Environmental Health
Eval Program: HW
Eval Source: CERS
Eval Notes:

Telecon with Mo re: billing. States ownership change (1/2016) and needs info about haz mat and HW charges.; Note: data in [EVAL Notes] field for some records is truncated from the source.

Eval Date: 02/22/2019
Violations Found: Yes
Eval General Type: Compliance Evaluation Inspection
Eval Type: Routine done by local agency
Eval Division: Orange County Environmental Health
Eval Program: HW
Eval Source: CERS
Eval Notes:

Email report to: moebelmontes12@gmail.com The facility inspection was conducted with Moe Belmontes, Superintendent. The following haz waste streams were observed: * Used oil - 110 gallons with accumulation start date of October 1, 2016 Walked the interior and exterior of the facility to inspect the hazardous wastes storage area. Manifests were not available for review on this date as they have not had any pickups.; Note: data in [EVAL Notes] field for some records is truncated from the source.

Eval Date: 11/03/2014
Violations Found: No
Eval General Type: Other/Unknown
Eval Type: Other, not routine, done by local agency
Eval Division: Orange County Environmental Health
Eval Program: HW
Eval Source: CERS
Eval Notes:

Attempt to leave msg for Donna Lane re: hw definition and used oil disposal; Note: data in [EVAL Notes] field for some records is truncated from the source.

Eval Date: 03/13/2019
Violations Found: No

Eval General Type: Other/Unknown
Eval Type: Other, not routine, done by local agency
Eval Division: Orange County Environmental Health
Eval Program: HW
Eval Source: CERS
Eval Notes:

Received copy of manifest for 1 drum of used oil dated March 12, 2109. Violation I053 is abated this date. Email report to moebelmontes12@gmail.com.; Note: data in [EVAL Notes] field for some records is truncated from the source.

Eval Date: 03/26/2016
Violations Found: No
Eval General Type: Other/Unknown
Eval Type: Other, not routine, done by local agency
Eval Division: Orange County Environmental Health
Eval Program: HW
Eval Source: CERS
Eval Notes:

File purge.; Note: data in [EVAL Notes] field for some records is truncated from the source.

Eval Date: 07/30/2014
Violations Found: No
Eval General Type: Other/Unknown
Eval Type: Other, not routine, done by local agency
Eval Division: Orange County Environmental Health
Eval Program: HW
Eval Source: CERS
Eval Notes:

Discussion with Donna re: hazardous waste streams; Note: data in [EVAL Notes] field for some records is truncated from the source.

Eval Date: 08/27/2014
Violations Found: No
Eval General Type: Other/Unknown
Eval Type: Other, not routine, done by local agency
Eval Division: Orange County Environmental Health
Eval Program: HW
Eval Source: CERS
Eval Notes:

Questions re: hw disposal options; Note: data in [EVAL Notes] field for some records is truncated from the source.

Eval Date: 03/21/2022
Violations Found: No
Eval General Type: Compliance Evaluation Inspection
Eval Type: Routine done by local agency
Eval Division: Orange County Environmental Health
Eval Program: HW
Eval Source: CERS
Eval Notes:

On site for a routine hazardous waste inspection. Consent to inspect and take any necessary photos was given by Moe Belmontes. This facility is non-RCRA small quantity generator of golf course fleet maintenance. Walked throughout the facility. Observed hazardous waste storage areas. No hazardous waste or universal waste observed in the dumpster. Containers were closed and properly labeled. The following hazardous waste streams were observed: used motor oil and used oil filters. Emergency plan and manifests were available and reviewed. Employees are reported to be trained. No hazardous waste violations were observed on this date. This report will be emailed to moebelmontes12@gmail.com.; Note: data in [EVAL Notes]

field for some records is truncated from the source.

Affiliations

Affil Type Desc: Legal Owner
Entity Name: NEWPORT BEACH GOLF LLC
Entity Title:
Address: 3100 Irvine Avenue
City: Newport Beach
State: CA
Country: United States
Zip Code: 92660
Phone: (949) 852-8681

Affil Type Desc: Environmental Contact
Entity Name: moe belmontes
Entity Title:
Address: 3100 irvine ave
City: Newport Beach
State: CA
Country:
Zip Code: 92660
Phone:

Affil Type Desc: Document Preparer
Entity Name: moe belmontes
Entity Title:
Address:
City:
State:
Country:
Zip Code:
Phone:

Affil Type Desc: Parent Corporation
Entity Name: NEWPORT BEACH GOLF COURSE
Entity Title:
Address:
City:
State:
Country:
Zip Code:
Phone:

Affil Type Desc: CUPA District
Entity Name: Orange County Env Health
Entity Title:
Address: 1241 East Dyer RoadSuite 120
City: Santa Ana
State: CA
Country:
Zip Code: 92705-5611
Phone: (714) 433-6406

Affil Type Desc: Operator
Entity Name: moe belmontes
Entity Title:
Address:
City:
State:
Country:
Zip Code:
Phone: (949) 432-1888

Affil Type Desc: Facility Mailing Address
Entity Name: Mailing Address
Entity Title:
Address: 3100 irvine ave
City: Newport Beach
State: CA
Country:
Zip Code: 92660
Phone:

Affil Type Desc: Identification Signer
Entity Name: moe belmontes
Entity Title: super intendant
Address:
City:
State:
Country:
Zip Code:
Phone:

Coordinates

Env Int Type Code:	CalARP	Longitude:	-117.881640
Program ID:	10514764	Coord Name:	
Latitude:	33.658610	Ref Point Type Desc:	Center of a facility or station.

Map Key	Company/Site Name	Address	Distance (m/ft)	Elev Diff (ft)
<u>2</u>	FLOWER STREET BRIDGE REPAIR		6.43 / 21.11	-2.0

ASTM Category: Others

Vapor Encroachment Details

Impact on Target Property:

Conditions:

Groundwater Flow Gradient:

Flow is based on the following:

Preferential Pathway:

Geological Attributes - Hydraulic Barrier:

Geological Attributes - Physical Barrier:

Geological Attributes - Soil Geology:

Comments:

FINDS/FRS	FLOWER STREET BRIDGE REPAIR	Others
------------------	------------------------------------	---------------

Registry ID: 110065001483
FIPS Code:
HUC Code: 18070204
Site Type Name: STATIONARY
Location Description:
Supplemental Location:
Create Date: 10-OCT-15
Update Date:
Interest Types: STATE MASTER
SIC Codes:
SIC Code Descriptions:
NAICS Codes:
NAICS Code Descriptions:
Conveyor: CALEPA
Federal Facility Code:
Federal Agency Name:
Tribal Land Code:
Tribal Land Name:
Congressional Dist No: 48
Census Block Code: 060590631012013
EPA Region Code: 09
County Name: ORANGE
US/Mexico Border Ind:
Latitude: 33.659722
Longitude: -117.881681
Reference Point:
Coord Collection Method: UNKNOWN
Accuracy Value:
Datum: NAD83
Source:
Facility Detail Rprt URL: https://ofmpub.epa.gov/frs_public2/fii_query_detail.disp_program_facility?p_registry_id=110065001483
Data Source: Facility Registry Service - Single File
Program Acronyms:

CA-ENVIROVIEW:314704

Map Key	Company/Site Name	Address	Distance (m/ft)	Elev Diff (ft)
<u>3</u>		20321 ACACIA ST #200	8.71 / 28.57	35.0

ASTM Category: Others

Vapor Encroachment Details

Impact on Target Property:

Conditions:

Groundwater Flow Gradient:
Flow is based on the following:
Preferential Pathway:
Geological Attributes - Hydraulic Barrier:
Geological Attributes - Physical Barrier:
Geological Attributes - Soil Geology:
Comments:

HIST MANIFEST	20321 ACACIA ST #200 SANTA ANA HEIGHTS 927070000	Others
--------------------------	---	---------------

Gen EPA ID: CAL000022992
Create Date: 05/09/1990 0:00
Inact Date: 6/30/1993 0:00:00
Facility Mail Street: 20321 ACACIA ST #200
Facility Mail City: SANTA ANA HEIGHTS
Facility Mail State: CA
Facility Mail Zip: 927070000
Contact Phone(s): 7147241068
File Year(s): 1989; 1990; 1991; 1992
Contact Name(s): UNDELIVERABLE 93 FEE FORM

Tanner Information

State Waste Code: 541	Generator County: Orange
Year: 1990	Tsd Epa ID: CAD982524613
Tons: 0.5	Tsd County: Orange
Method Code: R01	
State Waste Code Desc: Photochemicals/photoprocessing waste	
Method Description:	

Tanner Information

State Waste Code: 541	Generator County: Orange
Year: 1989	Tsd Epa ID: CAD982524613
Tons: 0.06	Tsd County: Orange
Method Code: R01	
State Waste Code Desc: Photochemicals/photoprocessing waste	
Method Description:	

Tanner Information

State Waste Code: 541	Generator County: Orange
Year: 1989	Tsd Epa ID: CAD982524613
Tons: 0	Tsd County: Orange
Method Code: 1	
State Waste Code Desc: Photochemicals/photoprocessing waste	
Method Description:	

Tanner Information

State Waste Code:	541	Generator County:	Orange
Year:	1991	Tsd Epa ID:	CAD982524613
Tons:	0.5	Tsd County:	Orange
Method Code:	R01		
State Waste Code Desc:	Photochemicals/photoprocessing waste		
Method Description:			

Tanner Information

State Waste Code:	541	Generator County:	Orange
Year:	1992	Tsd Epa ID:	CAD982524613
Tons:	0.02	Tsd County:	Orange
Method Code:	R01		
State Waste Code Desc:	Photochemicals/photoprocessing waste		
Method Description:			

Map Key	Company/Site Name	Address	Distance (m/ft)	Elev Diff (ft)
<u>4</u>	JOHN J CROSS DDS INC DBA OC LIFESMILES	20271 SW ACACIA ST STE 100	11.52 / 37.8	36.0

ASTM Category: Federal RCRA generators list

Vapor Encroachment Details

Impact on Target Property:

Conditions:

Groundwater Flow Gradient:

Flow is based on the following:

Preferential Pathway:

Geological Attributes - Hydraulic Barrier:

Geological Attributes - Physical Barrier:

Geological Attributes - Soil Geology:

Comments:

RCRA NON GEN	JOHN J CROSS DDS INC DBA OC LIFESMILES	20271 SW ACACIA ST STE 100 NEWPORT BEACH 92660-1731	Federal RCRA generators list
EPA Handler ID:	CAL000309407		
Gen Status Universe:	No Report		
Contact Name:	JAN KYLANDER		
Contact Address:	20271 ACACIA ST STE 100 , , NEWPORT BEACH , CA, 92660 ,		
Contact Phone No and Ext:	949-261-1123		
Contact Email:	JANK@OCLIFESMILES.COM		
Contact Country:			
County Name:	ORANGE		
EPA Region:	09		
Land Type:			
Receive Date:	20060724		
Location Latitude:	33.65928		
Location Longitude:	-117.879278		

Violation/Evaluation Summary

Note: NO RECORDS: As of Oct 2023, there are no Compliance Monitoring and Enforcement (violation) records associated with this facility (EPA ID).

Handler Summary

Importer Activity: No
Mixed Waste Generator: No
Transporter Activity: No
Transfer Facility: No
Onsite Burner Exemption: No
Furnace Exemption: No
Underground Injection Activity: No
Commercial TSD: No
Used Oil Transporter: No
Used Oil Transfer Facility: No
Used Oil Processor: No
Used Oil Refiner: No
Used Oil Burner: No
Used Oil Market Burner: No
Used Oil Spec Marketer: No

Hazardous Waste Handler Details

Sequence No: 1
Receive Date: 20060724
Handler Name: JOHN J CROSS DDS INC DBA OC LIFESMILES
Source Type: Implementer
Federal Waste Generator Code: N
Generator Code Description: Not a Generator, Verified

Owner/Operator Details

Owner/Operator Ind:	Current Owner	Street No:	
Type:	Other	Street 1:	20271 SW ACACIA ST STE 100
Name:	JOHN J CROSS DDS INC	Street 2:	
Date Became Current:		City:	NEWPORT BEACH
Date Ended Current:		State:	CA
Phone:	949-261-1123	Country:	
Source Type:	Implementer	Zip Code:	92660-0000
Owner/Operator Ind:	Current Operator	Street No:	
Type:	Other	Street 1:	20271 ACACIA ST STE 100
Name:	JAN KYLANDER	Street 2:	
Date Became Current:		City:	NEWPORT BEACH
Date Ended Current:		State:	CA
Phone:	949-261-1123	Country:	
Source Type:	Implementer	Zip Code:	92660

Map Key	Company/Site Name	Address	Distance (m/ft)	Elev Diff (ft)
<u>6</u>	NEWPORT BEACH FIRE DEPT STATION 7	20401 ACACIA ST	19.26 / 63.18	32.0

ASTM Category: State and Tribal registered storage tank lists

Vapor Encroachment Details

Impact on Target Property:

Conditions:

Groundwater Flow Gradient:

Flow is based on the following:

Preferential Pathway:

Geological Attributes - Hydraulic Barrier:

Geological Attributes - Physical Barrier:

Geological Attributes - Soil Geology:

Comments:

AST	20401 ACACIA ST NEWPORT BEACH 92707	State and Tribal registered storage tank lists
Total Capacity(Gal):	1,320	Owner Name: NEWPORT BEACH FIRE DEPT # 7
CUPA:	Orange	County: Orange

CERS TANK	NEWPORT BEACH FIRE DEPT STATION 7	20401 ACACIA ST NEWPORT BEACH 92660	State and Tribal registered storage tank lists
Site ID:	418850		
Latitude:	33.657340		
Longitude:	-117.880770		

Regulated Programs

EI ID: 10563850
EI Description: Aboveground Petroleum Storage

EI ID: 10563850
EI Description: Chemical Storage Facilities

Violations

Violation Date: 07/06/2023
Violation Program: HMRRP
Citation: HSC 6.95 25508(a)(3) - California Health and Safety Code, Chapter 6.95, Section(s) 25508(a)(3)
Violation Notes:

Violation Source: CERS
Violation Division: Orange County Environmental Health

Returned to compliance on 07/18/2023. The facility contains the incorrect Unified Program Agency number in their emergency response plan.

Violation Description:

Failure to establish and electronically submit an adequate emergency response plan and procedures for a release or threatened release of a hazardous

material.

Violations

Violation Date: 06/15/2016
Violation Program: APSA
Citation: HSC 6.67 25270.4.5(a) - California Health and Safety Code, Chapter 6.67, Section(s) 25270.4.5(a)
Violation Notes:

Violation Source: CERS
Violation Division: Orange County Environmental Health

Returned to compliance on 04/18/2017. At the time of the inspection, a Spill Prevention Controls and Countermeasures Plan (SPCC) was not located. Our records indicate that a plan was observed (dated 1/5/10) on an earlier inspection conducted 12/30/10. Please locate the plan, or if necessary, develop a plan. If an SPCC must be developed, contact me to obtain the federal SPCC template which is much less work-intensive. Note: - Facilities that are a qualified Tier 1 facility (store less than 10,000 gallons, with no single tank/container having a volume greater than 5,000 gallons) can create their own SPCC Plan using a federal template. - Plan is required to be reviewed every 5 years. Provide a copy of the SPCC within 60 days (8/15/16)

Violation Description:

Failure to maintain a complete copy of the SPCC Plan at the facility if the facility is normally attended at least four hours per day, or at the nearest field office if the facility is not so attended.

Violations

Violation Date: 01/12/2017
Violation Program: HMRRP
Citation: HSC 6.95 25508(a)(1) - California Health and Safety Code, Chapter 6.95, Section(s) 25508(a)(1)
Violation Notes:

Violation Source: CERS
Violation Division: Orange County Environmental Health

Returned to compliance on 02/27/2017. The HMBEP site map was missing required labels. Labels for entrances and exits, emergency response equipment, and emergency shutoffs (fuel, gas, water, electric) must shown on the map. Please submit a revised HMBEP within 30 days.

Violation Description:

Failure to complete and electronically submit a site map with all required content.

Violations

Violation Date: 06/24/2019
Violation Program: APSA
Citation: HSC 6.67 25270.4.5(a) - California Health and Safety Code, Chapter 6.67, Section(s) 25270.4.5(a)
Violation Notes:

Violation Source: CERS
Violation Division: Orange County Environmental Health

Returned to compliance on 07/23/2019. OBSERVATION: Failure to comply with one or more of the following requirements: 1. Have record of inspections and integrity tests signed by the appropriate supervisor or inspector. 2. Keep written procedures and records of inspections and integrity tests for at least three years. 3. Keep comparison records. CORRECTIVE ACTION: Keep written inspection procedures, records of inspections and integrity testing, signed by appropriate supervisor/inspector, for at least 3 years. Submit a copy of first month's inspection to this Agency within 30 days.

Violation Description:

Failure to comply with one or more of the following requirements:
1. Have record of inspections and integrity tests signed by the appropriate supervisor or inspector.
2. Keep written procedures and records of inspections and integrity tests for at least three years.
3. Keep comparison records.

Violations

Violation Date: 06/24/2019
Violation Program: APSA
Citation: HSC 6.67 25270.4.5(a) - California Health and Safety Code, Chapter 6.67, Section(s) 25270.4.5(a)

Violation Source: CERS
Violation Division: Orange County Environmental Health

Violation Notes:

Returned to compliance on 07/23/2019. OBSERVATION: Failure to maintain SPCC plan onsite if facility is manned at least four (4) hours per day, or at the nearest field office if the facility is not so attended. CORRECTIVE ACTION: Maintain SPCC plan onsite If facility staffed 4 hrs/day, or at the nearest field office if the facility is not so attended.

Violation Description:

Failure to maintain a complete copy of the SPCC Plan at the facility if the facility is normally attended at least four hours per day, or at the nearest field office if the facility is not so attended.

Violations

Violation Date: 06/24/2019
Violation Program: APSA
Citation: HSC 6.67 25270.4.5(a) - California Health and Safety Code, Chapter 6.67, Section(s) 25270.4.5(a)
Violation Source: CERS
Violation Division: Orange County Environmental Health

Returned to compliance on 07/23/2019. OBSERVATION: Failure to implement SPCC. CORRECTIVE ACTION: Implement SPCC. Submit copy of first month's inspection to this Agency within 30 days.

Violation Description:

Failure to implement the SPCC Plan.

Violations

Violation Date: 04/18/2017
Violation Program: APSA
Citation: HSC 6.67 25270.4.5 (a) - California Health and Safety Code, Chapter 6.67, Section(s) 25270.4.5 (a)
Violation Source: CERS
Violation Division: Orange County Environmental Health

Returned to compliance on 12/06/2017. A 5 year review of the SPCC plan was not performed. Please perform a 5 year review and provide the recertified plan to this agency as soon as possible.

Violation Description:

Failure to complete a review and evaluation of the SPCC Plan at least once every five years, document the completion of the review, and sign a statement as to whether the SPCC Plan will be amended.

Evaluations

Eval Date: 06/24/2019
Violations Found: Yes
Eval General Type: Compliance Evaluation Inspection
Eval Type: Routine done by local agency
Eval Division: Orange County Environmental Health
Eval Program: APSA
Eval Source: CERS
Eval Notes:

Conducted Aboveground Petroleum Storage Tank inspection with Ralph Gerardo, Fire Facilities Coordinator. Facility has 2 aboveground tanks: * 1,000-gallon Diesel tank * 650-gallon Diesel tank for backup generator Facility did not have a copy of the Spill Prevention, Control, and Countermeasure Plan (SPCC) on site for review. Please keep a copy of the SPCC plan on site and implement immediately.; Note: data in [EVAL Notes] field for some records is truncated from the source.

Eval Date: 07/06/2023
Violations Found: Yes

Eval General Type: Compliance Evaluation Inspection
Eval Type: Routine done by local agency
Eval Division: Orange County Environmental Health
Eval Program: HMRRP
Eval Source: CERS
Eval Notes:

On site for a routine hazardous materials inspection. Consent to enter and inspect was granted by Melissa Miles. Observed the following disclosable materials: -Diesel Hazardous Materials submittal in CERS has been reviewed/verified. E-mailed copy of report to mmiles@nbfed.net.; Note: data in [EVAL Notes] field for some records is truncated from the source.

Eval Date: 12/19/2017
Violations Found: No
Eval General Type: Other/Unknown
Eval Type: Other, not routine, done by local agency
Eval Division: Orange County Environmental Health
Eval Program: HMRRP
Eval Source: CERS
Eval Notes:

CERS Review - Accepted Facility Information and Hazardous Materials Inventory; Note: data in [EVAL Notes] field for some records is truncated from the source.

Eval Date: 03/06/2017
Violations Found: No
Eval General Type: Other/Unknown
Eval Type: Other, not routine, done by local agency
Eval Division: Orange County Environmental Health
Eval Program: HMRRP
Eval Source: CERS
Eval Notes:

2017 HMBEP Annual Certification Approval. The following documents were received and ACCEPTED on CERS: Business Activities Business Ownership Information Chemical Inventory for 1 material(s) Facility Site Map Emergency Plan Violation I632 was corrected and cleared.; Note: data in [EVAL Notes] field for some records is truncated from the source.

Eval Date: 06/24/2019
Violations Found: No
Eval General Type: Compliance Evaluation Inspection
Eval Type: Routine done by local agency
Eval Division: Orange County Environmental Health
Eval Program: HMRRP
Eval Source: CERS
Eval Notes:

Email report to: rgerardo@nbfed.net Observed the facility and inspected hazardous materials storage. The minimum disclosure thresholds for the Hazardous Materials Business Emergency Response Plan (HMBEP) are 55 gallons of a liquid, 500 pounds of a solid, or 200 cubic feet of a compressed gas. The following materials were observed in amounts that meet or exceed the minimum volumes required for disclosure: * 1,650 gallons Diesel Notify this agency through CERS, of any change of ownerships, changes in chemical quantities of over 100%, or any new chemicals. No violations observed on this date.; Note: data in [EVAL Notes] field for some records is truncated from the source.

Eval Date: 01/04/2018
Violations Found: No
Eval General Type: Other/Unknown
Eval Type: Other, not routine, done by local agency
Eval Division: Orange County Environmental Health
Eval Program: HMRRP

Eval Source: CERS
Eval Notes:

CERS Review - Accepted Facility Information, Hazardous Materials Inventory, and Emergency Response & Training Plans; Note: data in [EVAL Notes] field for some records is truncated from the source.

Eval Date: 12/07/2017
Violations Found: No
Eval General Type: Other/Unknown
Eval Type: Other, not routine, done by local agency
Eval Division: Orange County Environmental Health
Eval Program: APSA
Eval Source: CERS
Eval Notes:

Review of Spill Prevention, Control and Countermeasures (SPCC) Plan dated November 28, 2017. Please address the following issues: * The registration number of the Professional Engineer contains a typographical error. Please have the consultant revise and resign page iv of the plan. * Appendix A - Certification of the Applicability of the Substantial Harm is not signed by the Fire Chief/Fire Marshal. Please submit signed copy. Please revise and resubmit the SPCC plan within 30 days (January 6, 2017). Violation I757, cited on April 18, 2017, is abated. There are no outstanding violations at this time. CERS Review - Submittal was Not Accepted on 12/7/2017 by Denamarie Baker for Orange County Environmental Health Comments by regulator: Business Activities Aboveground Storage Tanks - indicates "No" for operating aboveground storage tanks over 1,320 gallons. This should be "Yes". Please revise and resubmit within 30 days (January 6, 2017). If you have any [Truncated]; Note: data in [EVAL Notes] field for some records is truncated from the source.

Eval Date: 06/15/2016
Violations Found: Yes
Eval General Type: Compliance Evaluation Inspection
Eval Type: Routine done by local agency
Eval Division: Orange County Environmental Health
Eval Program: APSA
Eval Source: CERS
Eval Notes:

On site for an aboveground petroleum storage tank (APST) inspection. A tour of this facility was provided by Carlos Medina, Fire Captain. Facility contains: - 1000g diesel tank (vehicle fueling) - 650g diesel tank (backup generator) Facility is regulated under the Aboveground Storage Tank Act (APSA). This facility has between 1,320 and 9,999 gallons of regulated petroleum products (Tier 1 facility). Facility has the following: - Appropriate secondary containment or diversionary structures Note: - Facilities that are a qualified Tier 1 facility (store less than 10,000 gallons, with no single tank/container having a volume greater than 5,000 gallons) can create their own SPCC Plan using a federal template. - Plan is required to be reviewed every 5 years.; Note: data in [EVAL Notes] field for some records is truncated from the source.

Eval Date: 07/23/2019
Violations Found: No
Eval General Type: Other/Unknown
Eval Type: Other, not routine, done by local agency
Eval Division: Orange County Environmental Health
Eval Program: APSA
Eval Source: CERS
Eval Notes:

This office received a copy of the July 2019 Monthly Inspection Checklist. Violations I031, I151 and I258 are abated this date. There are no outstanding violations at this time.; Note: data in [EVAL Notes] field for some records is truncated from the source.

Eval Date: 07/19/2023
Violations Found: No
Eval General Type: Other/Unknown
Eval Type: Other, not routine, done by local agency
Eval Division: Orange County Environmental Health
Eval Program: HMRRP

Eval Source: CERS
Eval Notes:

The purpose of this off-site inspection is to follow up on violations that were noted on a previous inspection report dated 07/06/23. Violation 1010010 has been corrected. No further action required. E-mailed copy of report to mmiles@nbfed.net.; Note: data in [EVAL Notes] field for some records is truncated from the source.

Eval Date: 01/12/2017
Violations Found: Yes
Eval General Type: Compliance Evaluation Inspection
Eval Type: Routine done by local agency
Eval Division: Orange County Environmental Health
Eval Program: HMRRP
Eval Source: CERS
Eval Notes:

On site for routine hazardous materials and business emergency plan inspection. Consent to enter and inspect was given by Ralph Gerardo, Fire Facilities Coordinator. Observed the facility and inspected hazardous materials storage. The following materials were observed in amounts that meet or exceed the minimum volumes required for disclosure: -Diesel fuel, 1000 gallon tank and 650 gallon generator Business emergency plan was available. A violation was issued for missing site map labels. Annual employee safety training records were maintained. The facility is responsible for identifying all hazardous materials, to include hazardous wastes, which are above disclosure thresholds. If there is a change in the type or amount of chemicals that are maintained on site, please submit revised documents (electronically) within 30 days of the change.; Note: data in [EVAL Notes] field for some records is truncated from the source.

Eval Date: 04/18/2017
Violations Found: Yes
Eval General Type: Other/Unknown
Eval Type: Other, not routine, done by local agency
Eval Division: Orange County Environmental Health
Eval Program: APSA
Eval Source: CERS
Eval Notes:

This agency has received a copy of the facility's SPCC plan. Violation I151 for not having a SPCC plan available was corrected and cleared. The provided plan is dated December 2009 and a 5 year review of the plan was not performed. A violation was issued for the 5 year review.; Note: data in [EVAL Notes] field for some records is truncated from the source.

Affiliations

Affil Type Desc: Operator
Entity Name: Melissa Miles
Entity Title:
Address:
City:
State:
Country:
Zip Code:
Phone: (949) 644-3114

Affil Type Desc: Document Preparer
Entity Name: Melissa Miles
Entity Title:
Address:
City:
State:
Country:

Zip Code:

Phone:

Affil Type Desc: CUPA District
Entity Name: Orange County Env Health
Entity Title:
Address: 1241 East Dyer RoadSuite 120
City: Santa Ana
State: CA
Country:
Zip Code: 92705-5611
Phone: (714) 433-6406

Affil Type Desc: Environmental Contact
Entity Name: Melissa Miles
Entity Title:
Address: 100 Civic Center Dr
City: Newport Beach
State: CA
Country:
Zip Code: 92660
Phone:

Affil Type Desc: Facility Mailing Address
Entity Name: Mailing Address
Entity Title:
Address: 100 CIVIC CENTER DR
City: NEWPORT BEACH
State: CA
Country:
Zip Code: 92660
Phone:

Affil Type Desc: Identification Signer
Entity Name: Melissa Miles
Entity Title: Fire Facilities Coordinator
Address:
City:
State:
Country:
Zip Code:
Phone:

Affil Type Desc: Legal Owner
Entity Name: City of Newport Beach
Entity Title:
Address: 100 Civic Center Drive
City: Newport Beach
State: CA
Country: United States
Zip Code: 92660
Phone: (949) 644-3114

Affil Type Desc: Parent Corporation

Entity Name: NEWPORT BEACH FIRE DEPT STATION 3
Entity Title:
Address:
City:
State:
Country:
Zip Code:
Phone:

Map Key	Company/Site Name	Address	Distance (m/ft)	Elev Diff (ft)
<u>7</u>	Newport Beach Fire Dept Station 7	20401 Sw Acacia St Newport Beach, Ca 92660-1706	29.86 / 97.98	30.0

ASTM Category: State and Tribal registered storage tank lists

Vapor Encroachment Details

Impact on Target Property:

Conditions:

Groundwater Flow Gradient:

Flow is based on the following:

Preferential Pathway:

Geological Attributes - Hydraulic Barrier:

Geological Attributes - Physical Barrier:

Geological Attributes - Soil Geology:

Comments:

AST ORANGE	Newport Beach Fire Dept Station 7	20401 Sw Acacia St Newport Beach, Ca 92660-1706	State and Tribal registered storage tank lists
-----------------------	--	--	---

Establishment ID: FA0051610

Map Key	Company/Site Name	Address	Distance (m/ft)	Elev Diff (ft)
<u>8</u>	Newport Coast Surgical Institute	20630 SW BIRCH ST STE 110	31.91 / 104.69	30.0

ASTM Category: State Hazardous Waste Facilities

Vapor Encroachment Details

Impact on Target Property:

Conditions:

Groundwater Flow Gradient:

Flow is based on the following:

Preferential Pathway:

Geological Attributes - Hydraulic Barrier:

Geological Attributes - Physical Barrier:

Geological Attributes - Soil Geology:

Comments:

Site ID: 599762
Latitude: 33.660430
Longitude: -117.874050

Regulated Programs

EI ID: 10888219 **EI Description:** Chemical Storage Facilities

Violations

Violation Date: 06/27/2022 **Violation Source:** CERS
Violation Program: HMRRP **Violation Division:** Orange County Environmental Health
Citation: HSC 6.95 25508(a)(3) - California Health and Safety Code, Chapter 6.95, Section(s) 25508(a)(3)
Violation Notes:

Returned to compliance on 06/29/2022. The nitrous oxide quantity was reported in CERS as being 584.4 cubic feet. Six 50lb cylinders were observed on site.

Violation Description:

Failure to complete and electronically submit hazardous material inventory information for all reportable hazardous materials on site at or above reportable quantities.

Violations

Violation Date: 12/22/2021 **Violation Source:** CERS
Violation Program: HMRRP **Violation Division:** Orange County Environmental Health
Citation: HSC 6.95 25507 - California Health and Safety Code, Chapter 6.95, Section(s) 25507
Violation Notes:

Returned to compliance on 01/24/2022. Observation: The business has not submitted their Hazardous Materials Business Plan (HMBP) in the California Environmental Reporting System (CERS). Corrective Action: Prepare and submit all components in CERS within 30 days. Please visit <https://cers.calepa.ca.gov/> to begin your submittal.

Violation Description:

Failure to adequately establish and implement a business plan when storing/handling a hazardous material at or above reportable quantities.

Violations

Violation Date: 12/22/2021 **Violation Source:** CERS
Violation Program: HMRRP **Violation Division:** Orange County Environmental Health
Citation: HSC 6.95 25508(a)(3) - California Health and Safety Code, Chapter 6.95, Section(s) 25508(a)(3)
Violation Notes:

Returned to compliance on 01/24/2022. Observation: Emergency response plan and procedures has not been electronically submitted. Corrective Action: Emergency response plan must be submitted in CERS within 30 days.

Violation Description:

Failure to establish and electronically submit an adequate emergency response plan and procedures for a release or threatened release of a hazardous material.

Violations

Violation Date: 10/16/2019 **Violation Source:** CERS
Violation Program: HMRRP **Violation Division:** Orange County Environmental Health
Citation: HSC 6.95 25508(a)(1) - California Health and Safety Code, Chapter 6.95, Section(s) 25508(a)(1)
Violation Notes:

Returned to compliance on 11/19/2019.

Violation Description:

Failure to complete and electronically submit a site map with all required content.

Violations

Violation Date: 12/22/2021 **Violation Source:** CERS
Violation Program: HMRRP **Violation Division:** Orange County Environmental Health
Citation: HSC 6.95 25508(a)(3) - California Health and Safety Code, Chapter 6.95, Section(s) 25508(a)(3)
Violation Notes:

Returned to compliance on 01/24/2022. Observation: The diesel fuel in the generator is above the discloser threshold limit and is required to be reported in CERS. Corrective Action: Hazardous Materials Inventory must be electrically submitted in CERS within 30 days.

Violation Description:

Failure to complete and electronically submit hazardous material inventory information for all reportable hazardous materials on site at or above reportable quantities.

Violations

Violation Date: 12/22/2021 **Violation Source:** CERS
Violation Program: HMRRP **Violation Division:** Orange County Environmental Health
Citation: HSC 6.95 25508(a)(3) - California Health and Safety Code, Chapter 6.95, Section(s) 25508(a)(3)
Violation Notes:

Returned to compliance on 01/24/2022. Observation: Annual hazardous materials management training program has not been submitted to CERS. Corrective Action: Training that includes safety procedures in the event of a release or threatened release of diesel fuel, must be submitted within 30 days.

Violation Description:

Failure to establish and/or electronically submit an adequate training program in safety procedures in the event of a release or threatened release of a hazardous material. *Verify agricultural handler exemption HSC 25507.1

Violations

Violation Date: 06/27/2022 **Violation Source:** CERS
Violation Program: HMRRP **Violation Division:** Orange County Environmental Health
Citation: HSC 6.95 25508(a)(3) - California Health and Safety Code, Chapter 6.95, Section(s) 25508(a)(3)
Violation Notes:

Returned to compliance on 06/30/2022. The Secondary Emergency Contact is no longer with the facility.

Violation Description:

Failure to report program data electronically.

Violations

Violation Date: 12/22/2021
Violation Program: HMRRP
Citation: HSC 6.95 25508(a)(3) - California Health and Safety Code, Chapter 6.95, Section(s) 25508(a)(3)
Violation Source: CERS
Violation Division: Orange County Environmental Health
Violation Notes:

Returned to compliance on 01/24/2022. Observation: Site map with all required contents has not been electronically submitted. Corrective Action: Site map with all required contents must be submitted in CERS within 30 days.

Violation Description:

Failure to complete and electronically submit a site map with all required content.

Violations

Violation Date: 06/27/2022
Violation Program: HMRRP
Citation: HSC 6.95 25505(a)(4) - California Health and Safety Code, Chapter 6.95, Section(s) 25505(a)(4)
Violation Source: CERS
Violation Division: Orange County Environmental Health
Violation Notes:

Returned to compliance on 06/29/2022. Facility has not provided HMBP training to all employees.

Violation Description:

Failure to provide initial and annual training to all employees in safety procedures in the event of a release or threatened release of a hazardous material or failure to document and maintain training records for a minimum of three years.

Violations

Violation Date: 12/22/2021
Violation Program: HMRRP
Citation: HSC 6.95 25508(a)(3) - California Health and Safety Code, Chapter 6.95, Section(s) 25508(a)(3)
Violation Source: CERS
Violation Division: Orange County Environmental Health
Violation Notes:

Returned to compliance on 01/24/2022. Observation: Owner/Operator and Business Activities forms have not been electronically submitted. Corrective Action: Owner/Operator and Business Activities forms must be electronically submitted in CERS within 30 days.

Violation Description:

Failure to report program data electronically.

Violations

Violation Date: 10/16/2019
Violation Program: HMRRP
Citation: HSC 6.95 25508.1(a)-(f) - California Health and Safety Code, Chapter 6.95, Section(s) 25508.1(a)-(f)
Violation Source: CERS
Violation Division: Orange County Environmental Health
Violation Notes:

Returned to compliance on 11/19/2019. OBSERVATION: The business failed to update business plan within 30 days when one of the following occurs: a 100 percent or more increase in the quantity of a previously disclosed material; any handling of a previously undisclosed hazardous material; a change of business address, business ownership, or business name; or a substantial change in the handler's operations that requires modification to any portion of the business plan. The following materials were observed on site above the disclosure threshold: diesel gasoline and liquified oxygen. CORRECTIVE ACTION: Update the hazardous materials inventory submittal element electronically within 30 days.

Violation Description:

Failure to electronically update business plan within 30 days of any one of the following events:
A 100 percent or more increase in the quantity of a previously disclosed material.
Any handling of a previously undisclosed hazardous materials at or above reportable quantities.
A change of business address, business ownership, or business name.

A substantial change in the handler's operations that requires modification to any portion of the business plan.

Evaluations

Eval Date: 02/02/2022
Violations Found: No
Eval General Type: Other/Unknown
Eval Type: Other, not routine, done by local agency
Eval Division: Orange County Environmental Health
Eval Program: HMRRP
Eval Source: CERS
Eval Notes:

Facility CERS ID 10888219 submittal dated 1/24/22 has been ACCEPTED. Violations I736, I551, I169, I208, I268 and I632 have been corrected. The facility has no open HMBP violations. Emailed a copy of this report to valerie.mendez@scasurgery.com.; Note: data in [EVAL Notes] field for some records is truncated from the source.

Eval Date: 10/16/2019
Violations Found: Yes
Eval General Type: Compliance Evaluation Inspection
Eval Type: Routine done by local agency
Eval Division: Orange County Environmental Health
Eval Program: HMRRP
Eval Source: CERS
Eval Notes:

Eval Date: 06/27/2022
Violations Found: Yes
Eval General Type: Compliance Evaluation Inspection
Eval Type: Routine done by local agency
Eval Division: Orange County Environmental Health
Eval Program: HMRRP
Eval Source: CERS
Eval Notes:

On site to conduct a routine Hazardous Material Business Emergency Plan (HMBP) inspection. Consent to enter and inspect was granted by Acedia Phelps. Observed the following reportable materials: - Oxygen - Nitrous oxide The California Environmental Reporting System (CERS) submittal dated 1/24/2022 was reviewed during this inspection. Please see CERS for regulator comments. Please note, you are required to review your facility's electronic submittal yearly and resubmit it between January 1st and March 1st of each year. Please ensure that the review and submittal of all sections in CERS, for this facility, is done by the deadline to avoid violations or possible late fees. A copy of this report was emailed to valerie.mendez@scasurgery.com and kristy.lopez@scasurgery.com.; Note: data in [EVAL Notes] field for some records is truncated from the source.

Eval Date: 12/17/2021
Violations Found: No
Eval General Type: Compliance Evaluation Inspection
Eval Type: Routine done by local agency
Eval Division: Orange County Environmental Health
Eval Program: HMRRP
Eval Source: CERS
Eval Notes:

On site for routine Hazardous Materials and Business Emergency Plan (HMBP) inspection. Facility is no longer providing service at this location. Spoke over the phone with former Primary Emergency Contact, Holly McMorow. She states that the facility was closed on 8/1/2020 and all compressed gas hazardous materials were removed from site. The status of the diesel disclosed within the generator on site is unknown. Follow up with the Property Management will be conducted. Facility will be removed from the program. A copy of this report will be emailed to lcam@starpointhealth.com and pprieto@starpointhealth.com.; Note: data in [EVAL Notes] field for some records is truncated from the source.

Eval Date: 06/30/2022
Violations Found: No
Eval General Type: Other/Unknown
Eval Type: Other, not routine, done by local agency
Eval Division: Orange County Environmental Health
Eval Program: HMRRP
Eval Source: CERS
Eval Notes:

CERS ID 10888219 submittal on 6/29/2022 has been reviewed and the Hazardous Inventory has been accepted. Violation 1010004 has been corrected. Reviewed training sign in sheet submitted 6/29/2022. Violation 1020002 has been corrected. CERS ID 10888219 submittal on 6/30/2022 has been accepted. Violation 1010003 has been corrected. The facility has no outstanding violations. A copy of this report will be submitted to Phelps, Isida <isida.phelps@scasurgery.com>; Note: data in [EVAL Notes] field for some records is truncated from the source.

Eval Date: 12/22/2021
Violations Found: Yes
Eval General Type: Compliance Evaluation Inspection
Eval Type: Routine done by local agency
Eval Division: Orange County Environmental Health
Eval Program: HMRRP
Eval Source: CERS
Eval Notes:

On site to conduct a routine Hazardous Material Business Emergency Plan (HMBP) inspection. Consent to enter and inspect was granted by David Lee. Observed the facility and inspected hazardous materials storages. The following material is verified by Mr. Lee to be on site: - Diesel Fuel No.2 (110 gallons in generator tank) This facility has a CERS Facility ID #1084264. The last submittal was on 2/28/2020 by the previous facility, Starpoint Health, Inc. Mr. Lee states that SCA- Surgicare Affiliates is the business of the current facility and the responsible party for disclosure in CERS. REQUIREMENT FOR ELECTRONIC SUBMITTAL OF HMBP DOCUMENTS: This report serves as notice that the facility must submit the following documents electronically within 30 days of this report: - Business Activities - Business Owner/Operator Identification - Hazardous Materials Inventory - Site Map - Emergency Response Plan Hazardous Materials documents can be submitted [Truncated]; Note: data in [EVAL Notes] field for some records is truncated from the source.

Eval Date: 11/19/2019
Violations Found: No
Eval General Type: Other/Unknown
Eval Type: Other, not routine, done by local agency
Eval Division: Orange County Environmental Health
Eval Program: HMRRP
Eval Source: CERS
Eval Notes:

Reviewed CERS. Inventory and Site Map have been updated. Violations I336 and I632 are abated. There are no outstanding violations at this time.; Note: data in [EVAL Notes] field for some records is truncated from the source.

Affiliations

Affil Type Desc: CUPA District
Entity Name: Orange County Env Health
Entity Title:
Address: 1241 East Dyer RoadSuite 120
City: Santa Ana
State: CA
Country:
Zip Code: 92705-5611
Phone: (714) 433-6406

Affil Type Desc: Parent Corporation
Entity Name: Newport Coast Surgical Institute
Entity Title:
Address:
City:
State:
Country:
Zip Code:
Phone:

Affil Type Desc: Operator
Entity Name: Surgicare of La Veta, Ltd. D/B/A Newport Coast Surgical Institute
Entity Title:
Address:
City:
State:
Country:
Zip Code:
Phone: (657) 944-3272

Affil Type Desc: Environmental Contact
Entity Name: Isida Phelps
Entity Title:
Address: 20360 SW Birch St Suite 110
City: Newport Beach , CA 92660
State: CA
Country:
Zip Code: 92660
Phone:

Affil Type Desc: Identification Signer
Entity Name: Isida Phelps
Entity Title: Chief Executive Officer
Address:
City:
State:
Country:
Zip Code:
Phone:

Affil Type Desc: Legal Owner
Entity Name: Surgicare of La Veta, Ltd. D/B/A Newport Coast Surgical Institute
Entity Title:
Address: 20360 SW Birch St STE 110
City: Newport Beach
State: CA
Country: United States
Zip Code: 92660
Phone: (949) 991-1080

Affil Type Desc: Facility Mailing Address
Entity Name: Mailing Address
Entity Title:
Address: 20360 SW Birch St STE 110

City: Newport Beach
State: CA
Country:
Zip Code: 92660
Phone:

Affil Type Desc: Document Preparer
Entity Name: Isida Phelps
Entity Title:
Address:
City:
State:
Country:
Zip Code:
Phone:

Affil Type Desc: Property Owner
Entity Name: David Lee
Entity Title:
Address: 20630 SW Birch St
City: Newport Beach
State: CA
Country: United States
Zip Code: 92660
Phone: (310) 938-7758

Map Key	Company/Site Name	Address	Distance (m/ft)	Elev Diff (ft)
<u>11</u>	FERRADO SW BIRCH1 FERRADO SW BIRCH2	20411 Mesa Dr	41.71 / 136.85	31.0

ASTM Category: Others

Vapor Encroachment Details

Impact on Target Property:

Conditions:

Groundwater Flow Gradient:

Flow is based on the following:

Preferential Pathway:

Geological Attributes - Hydraulic Barrier:

Geological Attributes - Physical Barrier:

Geological Attributes - Soil Geology:

Comments:

ALT FUELS	FERRADO SW BIRCH2	20411 Mesa Dr Newport Beach 92660	Others
------------------	--------------------------	--	---------------

ID: 227579

Fuel Type Code: ELEC: Electric

Station Phone: 888-758-4389

Expected Date:

BD Blends:

CNG Dispenser No:

CNG Site Renew Src:

CNG Tot Compr Cap:

CNG Storage Cap:

CNG Fill Type Code:

NG PSI:
Federal Agency ID:
Open Date: 2022-09-15
Hydrogen is Retail:
Federal Agency:
Facility Type:
Dt Last Confirmed: 2023-08-29
Updated at: 2023-08-29 23:59:26 UTC
Access Code: public
Access Detail Code:
Groups with Access Code: Public
Groups with Access Code Fr: Public
Fed Agency Name:
Hydrogen Status Link:
E85 Other Ethanol Blends:
NPS Unit Name:
Cards Accepted:
CNG Statn Sells Renewable Na:
LNG Statn Sells Renewable Na:
Maximum Vehicle Class:
RD Blended With Biodiesel:
RD Blends:
RD Blends French:
RD Maximum Biodiesel Level:
Status: Open: The station is open.
Owner Type Desc:
E85 Blender Pump Desc:
NG Fill Type Desc:
NG Vehicle Class Desc:
Geocode Status Desc: The location is from a real GPS readout at the station.
Group with Access Desc: Publicly available to all customers.
LPG Primary Desc:
Intersection Directions:
Access Days Time: 24 hours daily
Restricted Access:

CNG PSI:
CNG Vehicle Class:
LNG Site Renew Src:
LNG Vehicle Class:
LPG Nozzle Types:
Hydrogen Pressures:
Hydrogen Standards:
Latitude: 33.657487
Longitude: -117.879436

ALT FUELS	FERRADO SW BIRCH1	20411 Mesa Dr Newport Beach 92660	Others
------------------	--------------------------	--	---------------

ID: 227578
Fuel Type Code: ELEC: Electric
Station Phone: 888-758-4389
Expected Date:
BD Blends:
NG PSI:
Federal Agency ID:
Open Date: 2022-09-15
Hydrogen is Retail:
Federal Agency:
Facility Type:
Dt Last Confirmed: 2023-08-29
Updated at: 2023-08-29 23:59:25 UTC
Access Code: public

CNG Dispenser No:
CNG Site Renew Src:
CNG Tot Compr Cap:
CNG Storage Cap:
CNG Fill Type Code:
CNG PSI:
CNG Vehicle Class:
LNG Site Renew Src:
LNG Vehicle Class:
LPG Nozzle Types:
Hydrogen Pressures:
Hydrogen Standards:
Latitude: 33.657407
Longitude: -117.879323

Access Detail Code:**Groups with Access Code:** Public**Groups with Access Code Fr:** Public**Fed Agency Name:****Hydrogen Status Link:****E85 Other Ethanol Blends:****NPS Unit Name:****Cards Accepted:****CNG Statn Sells Renewable Na:****LNG Statn Sells Renewable Na:****Maximum Vehicle Class:****RD Blended With Biodiesel:****RD Blends:****RD Blends French:****RD Maximum Biodiesel Level:****Status:** Open: The station is open.**Owner Type Desc:****E85 Blender Pump Desc:****NG Fill Type Desc:****NG Vehicle Class Desc:****Geocode Status Desc:** The location is from a real GPS readout at the station.**Group with Access Desc:** Publicly available to all customers.**LPG Primary Desc:****Intersection Directions:****Access Days Time:** 24 hours daily**Restricted Access:**

Map Key	Company/Site Name	Address	Distance (m/ft)	Elev Diff (ft)
13	DEMOSS CHIROPRACTIC	20321 BIRCH ST STE 100	76.91 / 252.32	41.0

ASTM Category: Federal RCRA generators list**Vapor Encroachment Details**

Impact on Target Property:

Conditions:

Groundwater Flow Gradient:

Flow is based on the following:

Preferential Pathway:

Geological Attributes - Hydraulic Barrier:

Geological Attributes - Physical Barrier:

Geological Attributes - Soil Geology:

Comments:

RCRA SQG	DEMOSS CHIROPRACTIC	20321 BIRCH ST STE 100	Federal RCRA generators list
		SANTA ANA HEIGHTS 92707	

EPA Handler ID: CAD983646951**Gen Status Universe:** Small Quantity Generator**Contact Name:** WILLIAM DEMOSS

Contact Address: 20321 BIRCH ST STE 100 , , SANTA ANA HEIGHTS , CA, 92707 , US
Contact Phone No and Ext: 714-250-0600
Contact Email:
Contact Country: US
County Name: ORANGE
EPA Region: 09
Land Type: Private
Receive Date: 19920821
Location Latitude: 33.66859
Location Longitude: -117.865971

Violation/Evaluation Summary

Note: NO RECORDS: As of Oct 2023, there are no Compliance Monitoring and Enforcement (violation) records associated with this facility (EPA ID).

Handler Summary

Importer Activity: No
Mixed Waste Generator: No
Transporter Activity: No
Transfer Facility: No
Onsite Burner Exemption: No
Furnace Exemption: No
Underground Injection Activity: No
Commercial TSD: No
Used Oil Transporter: No
Used Oil Transfer Facility: No
Used Oil Processor: No
Used Oil Refiner: No
Used Oil Burner: No
Used Oil Market Burner: No
Used Oil Spec Marketer: No

Hazardous Waste Handler Details

Sequence No: 1
Receive Date: 19920821
Handler Name: DEMOSS CHIROPRACTIC
Federal Waste Generator Code: 2
Generator Code Description: Small Quantity Generator
Source Type: Notification

Owner/Operator Details

Owner/Operator Ind:	Current Owner	Street No:	
Type:	Private	Street 1:	20321 BIRCH ST STE 100
Name:	DEMOSS	Street 2:	
Date Became Current:		City:	SANTA ANA HEIGHTS
Date Ended Current:		State:	CA
Phone:	714-250-0600	Country:	

Map Key	Company/Site Name	Address	Distance (m/ft)	Elev Diff (ft)
15	RICHARD MORIARTY	20462 SW BIRCH STREET	82.6 / 270.99	15.0

ASTM Category: Federal RCRA non-CORRACTS TSD facilities list
Federal RCRA generators list

Vapor Encroachment Details

Impact on Target Property:

Conditions:

Groundwater Flow Gradient:

Flow is based on the following:

Preferential Pathway:

Geological Attributes - Hydraulic Barrier:

Geological Attributes - Physical Barrier:

Geological Attributes - Soil Geology:

Comments:

RCRA TSD	RICHARD MORIARTY	20462 SW BIRCH STREET NEWPORT BEACH 92660	Federal RCRA non-CORRACTS TSD facilities list
-----------------	-------------------------	--	--

EPA Handler ID:	CAC003015613
Gen Status Universe:	No Report
Contact Name:	RICHARD MORIARTY
Contact Address:	20462 SW BIRCH STREET , , NEWPORT BEACH , CA, 92660 ,
Contact Phone No and Ext:	714-400-9463
Contact Email:	NBVINEYARDS@GMAIL.COM
Contact Country:	
Land Type:	
County Name:	ORANGE
EPA Region:	09
Receive Date:	20190517
Location Latitude:	33.655643
Location Longitude:	-117.879275

Violation/Evaluation Summary

Note: NO RECORDS: As of Oct 2023, there are no Compliance Monitoring and Enforcement (violation) records associated with this facility (EPA ID).

Handler Summary

Importer Activity:	No
Mixed Waste Generator:	No
Transporter Activity:	No
Transfer Facility:	No
Onsite Burner Exemption:	No
Smelting, Melting and Refining:	No

Underground Injection Control: No
Commercial TSD: No
Used Oil Transporter: No
Used Oil Transfer Facility: No
Used Oil Processor: No
Used Oil Refiner: No
Used Oil Burner: No
Used Oil Market Burner: No
Used Oil Spec Marketer: No

Hazardous Waste Handler Details

Sequence No: 1
Receive Date: 20190517
Handler Name: RICHARD MORIARTY
Federal Waste Generator Code: N
Generator Code Description: Not a Generator, Verified
Source Type: Implementer
TSD Activity: Y

Owner/Operator Details

Owner/Operator Ind:	Current Operator	Street No:	
Type:	Other	Street 1:	20462 SW BIRCH STREET
Name:	RICHARD MORIARTY	Street 2:	
Date Became Current:		City:	NEWPORT BEACH
Date Ended Current:		State:	CA
Phone:	714-400-9463	Country:	
Source Type:	Implementer	Zip Code:	92660
Owner/Operator Ind:	Current Owner	Street No:	
Type:	Other	Street 1:	20462 SW BIRCH STREET
Name:	RICHARD MORIARTY	Street 2:	
Date Became Current:		City:	NEWPORT BEACH
Date Ended Current:		State:	CA
Phone:	714-400-9463	Country:	
Source Type:	Implementer	Zip Code:	92660

RCRA NON GEN	RICHARD MORIARTY	20462 SW BIRCH STREET NEWPORT BEACH 92660	Federal RCRA generators list
---------------------	-------------------------	--	-------------------------------------

EPA Handler ID: CAC003015613
Gen Status Universe: No Report
Contact Name: RICHARD MORIARTY
Contact Address: 20462 SW BIRCH STREET , , NEWPORT BEACH , CA, 92660 ,
Contact Phone No and Ext: 714-400-9463
Contact Email: NBVINEYARDS@GMAIL.COM
Contact Country:
County Name: ORANGE
EPA Region: 09
Land Type:
Receive Date: 20190517
Location Latitude: 33.655643

Location Longitude: -117.879275

Violation/Evaluation Summary

Note: NO RECORDS: As of Oct 2023, there are no Compliance Monitoring and Enforcement (violation) records associated with this facility (EPA ID).

Handler Summary

Importer Activity: No
Mixed Waste Generator: No
Transporter Activity: No
Transfer Facility: No
Onsite Burner Exemption: No
Furnace Exemption: No
Underground Injection Activity: No
Commercial TSD: No
Used Oil Transporter: No
Used Oil Transfer Facility: No
Used Oil Processor: No
Used Oil Refiner: No
Used Oil Burner: No
Used Oil Market Burner: No
Used Oil Spec Marketer: No

Hazardous Waste Handler Details

Sequence No: 1
Receive Date: 20190517
Handler Name: RICHARD MORIARTY
Source Type: Implementer
Federal Waste Generator Code: N
Generator Code Description: Not a Generator, Verified

Owner/Operator Details

Owner/Operator Ind:	Current Operator	Street No:	
Type:	Other	Street 1:	20462 SW BIRCH STREET
Name:	RICHARD MORIARTY	Street 2:	
Date Became Current:		City:	NEWPORT BEACH
Date Ended Current:		State:	CA
Phone:	714-400-9463	Country:	
Source Type:	Implementer	Zip Code:	92660
Owner/Operator Ind:	Current Owner	Street No:	
Type:	Other	Street 1:	20462 SW BIRCH STREET
Name:	RICHARD MORIARTY	Street 2:	
Date Became Current:		City:	NEWPORT BEACH
Date Ended Current:		State:	CA
Phone:	714-400-9463	Country:	
Source Type:	Implementer	Zip Code:	92660

Map Key	Company/Site Name	Address	Distance (m/ft)	Elev Diff (ft)
<u>18</u>	GALEA CENTER FOR ADVANCED SURGERY STARPOINT HEALTH INC SURGICARE OF LA VETA LTD A CALIFORNIA LP DBA NEWPORT COAST SURGICAL INSTITUTE	20360 SW BIRCH ST STE 110 20360 SW BIRCH ST STE 160	89.14 / 292.47	24.0

ASTM Category: Federal RCRA generators list

Vapor Encroachment Details

Impact on Target Property:

Conditions:

Groundwater Flow Gradient:

Flow is based on the following:

Preferential Pathway:

Geological Attributes - Hydraulic Barrier:

Geological Attributes - Physical Barrier:

Geological Attributes - Soil Geology:

Comments:

RCRA NON GEN	STARPOINT HEALTH INC	20360 SW BIRCH ST STE 110 NEWPORT BEACH 92660	Federal RCRA generators list
EPA Handler ID:	CAL000447986		
Gen Status Universe:	No Report		
Contact Name:	HOLLY MCMORROW		
Contact Address:	20360 SW BIRCH ST STE 110 , , NEWPORT BEACH , CA, 92660 ,		
Contact Phone No and Ext:	949-833-1432		
Contact Email:	HMC MORROW@STARPOINTHEALTH.COM		
Contact Country:			
County Name:	ORANGE		
EPA Region:	09		
Land Type:			
Receive Date:	20190805		
Location Latitude:			
Location Longitude:			

Violation/Evaluation Summary

Note: NO RECORDS: As of Oct 2023, there are no Compliance Monitoring and Enforcement (violation) records associated with this facility (EPA ID).

Handler Summary

Importer Activity:	No
Mixed Waste Generator:	No
Transporter Activity:	No
Transfer Facility:	No
Onsite Burner Exemption:	No
Furnace Exemption:	No

Underground Injection Activity: No
Commercial TSD: No
Used Oil Transporter: No
Used Oil Transfer Facility: No
Used Oil Processor: No
Used Oil Refiner: No
Used Oil Burner: No
Used Oil Market Burner: No
Used Oil Spec Marketer: No

Hazardous Waste Handler Details

Sequence No: 1
Receive Date: 20190805
Handler Name: STARPOINT HEALTH INC
Source Type: Implementer
Federal Waste Generator Code: N
Generator Code Description: Not a Generator, Verified

Owner/Operator Details

Owner/Operator Ind:	Current Owner	Street No:	
Type:	Other	Street 1:	20360 SW BIRCH ST STE 110
Name:	STARPOINT HEALTH INC	Street 2:	
Date Became Current:		City:	NEWPORT BEACH
Date Ended Current:		State:	CA
Phone:	949-833-1432	Country:	
Source Type:	Implementer	Zip Code:	92660
Owner/Operator Ind:	Current Operator	Street No:	
Type:	Other	Street 1:	20360 SW BIRCH ST STE 110
Name:	HOLLY MCMORROW	Street 2:	
Date Became Current:		City:	NEWPORT BEACH
Date Ended Current:		State:	CA
Phone:	949-833-1432	Country:	
Source Type:	Implementer	Zip Code:	92660

RCRA NON GEN	GALEA CENTER FOR ADVANCED SURGERY	20360 SW BIRCH ST STE 160 NEWPORT BEACH 92660	Federal RCRA generators list
---------------------	--	--	-------------------------------------

EPA Handler ID: CAL000450566
Gen Status Universe: No Report
Contact Name: NICOLE MCNEIL
Contact Address: 20360 SW BIRCH ST STE 160 , , NEWPORT BEACH , CA, 92660 ,
Contact Phone No and Ext: 949-438-2088
Contact Email: NMCNEIL@GALEAASC.COM
Contact Country:
County Name: ORANGE
EPA Region: 09
Land Type:
Receive Date: 20191113
Location Latitude:
Location Longitude:

Violation/Evaluation Summary

Note: NO RECORDS: As of Oct 2023, there are no Compliance Monitoring and Enforcement (violation) records associated with this facility (EPA ID).

Handler Summary

Importer Activity: No
Mixed Waste Generator: No
Transporter Activity: No
Transfer Facility: No
Onsite Burner Exemption: No
Furnace Exemption: No
Underground Injection Activity: No
Commercial TSD: No
Used Oil Transporter: No
Used Oil Transfer Facility: No
Used Oil Processor: No
Used Oil Refiner: No
Used Oil Burner: No
Used Oil Market Burner: No
Used Oil Spec Marketer: No

Hazardous Waste Handler Details

Sequence No: 1
Receive Date: 20191113
Handler Name: GALEA CENTER FOR ADVANCED SURGERY
Source Type: Implementer
Federal Waste Generator Code: N
Generator Code Description: Not a Generator, Verified

Owner/Operator Details

Owner/Operator Ind:	Current Owner	Street No:	
Type:	Other	Street 1:	20360 SW BIRCH ST STE 160
Name:	GALEA CENTER FOR ADVANCED SURGERY LLC	Street 2:	
Date Became Current:		City:	NEWPORT BEACH
Date Ended Current:		State:	CA
Phone:	949-438-2088	Country:	
Source Type:	Implementer	Zip Code:	92660
Owner/Operator Ind:	Current Operator	Street No:	
Type:	Other	Street 1:	20360 SW BIRCH ST STE 160
Name:	NICOLE MCNEIL	Street 2:	
Date Became Current:		City:	NEWPORT BEACH
Date Ended Current:		State:	CA
Phone:	949-438-2088	Country:	
Source Type:	Implementer	Zip Code:	92660

EPA Handler ID: CAL000472182
Gen Status Universe: No Report
Contact Name: PHILLIP PRIETO
Contact Address: 20360 SW BIRCH ST STE 110 , , NEWPORT BEACH , CA, 92660 ,
Contact Phone No and Ext: 949-991-1094
Contact Email: PHILLIP.PRIETO@SCASURGERY.COM
Contact Country:
County Name: ORANGE
EPA Region: 09
Land Type:
Receive Date: 20220727
Location Latitude:
Location Longitude:

Violation/Evaluation Summary

Note: NO RECORDS: As of Oct 2023, there are no Compliance Monitoring and Enforcement (violation) records associated with this facility (EPA ID).

Handler Summary

Importer Activity: No
Mixed Waste Generator: No
Transporter Activity: No
Transfer Facility: No
Onsite Burner Exemption: No
Furnace Exemption: No
Underground Injection Activity: No
Commercial TSD: No
Used Oil Transporter: No
Used Oil Transfer Facility: No
Used Oil Processor: No
Used Oil Refiner: No
Used Oil Burner: No
Used Oil Market Burner: No
Used Oil Spec Marketer: No

Hazardous Waste Handler Details

Sequence No: 1
Receive Date: 20220727
Handler Name: SURGICARE OF LA VETA LTD A CALIFORNIA LP DBA NEWPORT COAST SURGICAL INSTITUTE
Source Type: Implementer
Federal Waste Generator Code: N
Generator Code Description: Not a Generator, Verified

Owner/Operator Details

Owner/Operator Ind: Current Owner **Street No:**

Type:	Other	Street 1:	569 BROOKWOOD VILLAGE STE 901
Name:	SURGICAL CARE AFFILIATES LLC	Street 2:	
Date Became Current:		City:	BIRMINGHAM
Date Ended Current:		State:	AL
Phone:	800-768-0094	Country:	
Source Type:	Implementer	Zip Code:	35209

Owner/Operator Ind:	Current Operator	Street No:	
Type:	Other	Street 1:	20360 SW BIRCH ST STE 110
Name:	PHILLIP PRIETO	Street 2:	
Date Became Current:		City:	NEWPORT BEACH
Date Ended Current:		State:	CA
Phone:	949-991-1094	Country:	
Source Type:	Implementer	Zip Code:	92660

Map Key	Company/Site Name	Address	Distance (m/ft)	Elev Diff (ft)
<u>20</u>	UCI HEALTH NEWPORT - BIRCH STREET	20350 SW BIRCH ST	91.15 / 299.05	25.0

ASTM Category: Federal RCRA generators list

Vapor Encroachment Details

Impact on Target Property:

Conditions:

Groundwater Flow Gradient:

Flow is based on the following:

Preferential Pathway:

Geological Attributes - Hydraulic Barrier:

Geological Attributes - Physical Barrier:

Geological Attributes - Soil Geology:

Comments:

RCRA NON GEN	UCI HEALTH NEWPORT - BIRCH STREET	20350 SW BIRCH ST NEWPORT BEACH 92660	Federal RCRA generators list
---------------------	--	--	-------------------------------------

EPA Handler ID:	CAL000443117
Gen Status Universe:	No Report
Contact Name:	JAMIE BILLINGSLEY
Contact Address:	20350 SW BIRCH ST , , NEWPORT BEACH , CA, 92660 ,
Contact Phone No and Ext:	714-456-3959
Contact Email:	BILLINGI@UCI.EDU
Contact Country:	
County Name:	ORANGE
EPA Region:	09
Land Type:	
Receive Date:	20190205
Location Latitude:	33.656607
Location Longitude:	-117.877789

Violation/Evaluation Summary

Note: NO RECORDS: As of Oct 2023, there are no Compliance Monitoring and Enforcement (violation) records associated with this facility (EPA ID).

Handler Summary

Importer Activity: No
Mixed Waste Generator: No
Transporter Activity: No
Transfer Facility: No
Onsite Burner Exemption: No
Furnace Exemption: No
Underground Injection Activity: No
Commercial TSD: No
Used Oil Transporter: No
Used Oil Transfer Facility: No
Used Oil Processor: No
Used Oil Refiner: No
Used Oil Burner: No
Used Oil Market Burner: No
Used Oil Spec Marketer: No

Hazardous Waste Handler Details

Sequence No: 1
Receive Date: 20190205
Handler Name: UCI HEALTH NEWPORT - BIRCH STREET
Source Type: Implementer
Federal Waste Generator Code: N
Generator Code Description: Not a Generator, Verified

Owner/Operator Details

Owner/Operator Ind:	Current Owner	Street No:	
Type:	Other	Street 1:	300 LAKESIDE DR, STE 12 FLR
Name:	REGENTS OF UNIVERSITY OF CALIFORNIA	Street 2:	
Date Became Current:		City:	OAKLAND
Date Ended Current:		State:	CA
Phone:	510-987-9820	Country:	
Source Type:	Implementer	Zip Code:	94612
Owner/Operator Ind:	Current Operator	Street No:	
Type:	Other	Street 1:	20350 SW BIRCH ST
Name:	JAMIE BILLINGSLEY	Street 2:	
Date Became Current:		City:	NEWPORT BEACH
Date Ended Current:		State:	CA
Phone:	714-456-3959	Country:	
Source Type:	Implementer	Zip Code:	92660

Map Key	Company/Site Name	Address	Distance (m/ft)	Elev Diff (ft)
---------	-------------------	---------	-----------------	----------------

ASTM Category: Federal RCRA generators list

Vapor Encroachment Details

Impact on Target Property:

Conditions:

Groundwater Flow Gradient:

Flow is based on the following:

Preferential Pathway:

Geological Attributes - Hydraulic Barrier:

Geological Attributes - Physical Barrier:

Geological Attributes - Soil Geology:

Comments:

RCRA NON GEN	TONY GAUTHIER	2122 ORCHARD DR NEWPORT BEACH 92562	Federal RCRA generators list
---------------------	----------------------	--	-------------------------------------

EPA Handler ID:	CAC003140352
Gen Status Universe:	No Report
Contact Name:	TONY GAUTHIER
Contact Address:	2132 ORCHARD DR , , NEWPORT BEACH , CA, 92562 ,
Contact Phone No and Ext:	949-394-9818
Contact Email:	TONY@BDIDEVELOPMENT.COM
Contact Country:	
County Name:	ORANGE
EPA Region:	09
Land Type:	
Receive Date:	20210923
Location Latitude:	
Location Longitude:	

Violation/Evaluation Summary

Note: NO RECORDS: As of Oct 2023, there are no Compliance Monitoring and Enforcement (violation) records associated with this facility (EPA ID).

Handler Summary

Importer Activity:	No
Mixed Waste Generator:	No
Transporter Activity:	No
Transfer Facility:	No
Onsite Burner Exemption:	No
Furnace Exemption:	No
Underground Injection Activity:	No
Commercial TSD:	No
Used Oil Transporter:	No
Used Oil Transfer Facility:	No
Used Oil Processor:	No
Used Oil Refiner:	No

Used Oil Burner: No
Used Oil Market Burner: No
Used Oil Spec Marketer: No

Hazardous Waste Handler Details

Sequence No: 1
Receive Date: 20210923
Handler Name: TONY GAUTHIER
Source Type: Implementer
Federal Waste Generator Code: N
Generator Code Description: Not a Generator, Verified

Owner/Operator Details

Owner/Operator Ind:	Current Owner	Street No:	
Type:	Other	Street 1:	2132 ORCHARD DR
Name:	TONY GAUTHIER	Street 2:	
Date Became Current:		City:	NEWPORT BEACH
Date Ended Current:		State:	CA
Phone:	949-394-9818	Country:	
Source Type:	Implementer	Zip Code:	92562

Owner/Operator Ind:	Current Operator	Street No:	
Type:	Other	Street 1:	2132 ORCHARD DR
Name:	TONY GAUTHIER	Street 2:	
Date Became Current:		City:	NEWPORT BEACH
Date Ended Current:		State:	CA
Phone:	949-394-9818	Country:	
Source Type:	Implementer	Zip Code:	92562

Map Key	Company/Site Name	Address	Distance (m/ft)	Elev Diff (ft)
<u>23</u>	TONY GAUTHIER	2132 ORCHARD DR	106.29 / 348.72	30.0

ASTM Category: Federal RCRA generators list

Vapor Encroachment Details

Impact on Target Property:

Conditions:

Groundwater Flow Gradient:

Flow is based on the following:

Preferential Pathway:

Geological Attributes - Hydraulic Barrier:

Geological Attributes - Physical Barrier:

Geological Attributes - Soil Geology:

Comments:

RCRA NON GEN	TONY GAUTHIER	2132 ORCHARD DR NEWPORT BEACH 92562	Federal RCRA generators list
---------------------	----------------------	--	-------------------------------------

EPA Handler ID: CAC003140345
Gen Status Universe: No Report
Contact Name: TONY GAUTHIER
Contact Address: 2132 ORCHARD DR , , NEWPORT BEACH , CA, 92562 ,
Contact Phone No and Ext: 949-394-9818
Contact Email: TONY@BDIDEVELOPMENT.COM
Contact Country:
County Name: ORANGE
EPA Region: 09
Land Type:
Receive Date: 20210923
Location Latitude:
Location Longitude:

Violation/Evaluation Summary

Note: NO RECORDS: As of Oct 2023, there are no Compliance Monitoring and Enforcement (violation) records associated with this facility (EPA ID).

Handler Summary

Importer Activity: No
Mixed Waste Generator: No
Transporter Activity: No
Transfer Facility: No
Onsite Burner Exemption: No
Furnace Exemption: No
Underground Injection Activity: No
Commercial TSD: No
Used Oil Transporter: No
Used Oil Transfer Facility: No
Used Oil Processor: No
Used Oil Refiner: No
Used Oil Burner: No
Used Oil Market Burner: No
Used Oil Spec Marketer: No

Hazardous Waste Handler Details

Sequence No: 1
Receive Date: 20210923
Handler Name: TONY GAUTHIER
Source Type: Implementer
Federal Waste Generator Code: N
Generator Code Description: Not a Generator, Verified

Owner/Operator Details

Owner/Operator Ind:	Current Operator	Street No:	
Type:	Other	Street 1:	2132 ORCHARD DR
Name:	TONY GAUTHIER	Street 2:	

Date Became Current:		City:	NEWPORT BEACH
Date Ended Current:		State:	CA
Phone:	949-394-9818	Country:	
Source Type:	Implementer	Zip Code:	92562
Owner/Operator Ind:	Current Owner	Street No:	
Type:	Other	Street 1:	2132 ORCHARD DR
Name:	TONY GAUTHIER	Street 2:	
Date Became Current:		City:	NEWPORT BEACH
Date Ended Current:		State:	CA
Phone:	949-394-9818	Country:	
Source Type:	Implementer	Zip Code:	92562

Map Key	Company/Site Name	Address	Distance (m/ft)	Elev Diff (ft)
24	Connected Care	2260 University Drive	109.28 / 358.52	11.0

ASTM Category: Others

Vapor Encroachment Details

Impact on Target Property:

Conditions:

Groundwater Flow Gradient:

Flow is based on the following:

Preferential Pathway:

Geological Attributes - Hydraulic Barrier:

Geological Attributes - Physical Barrier:

Geological Attributes - Soil Geology:

Comments:

ALT FUELS	Connected Care	2260 University Drive Newport Beach 92660	Others
ID:	164368	CNG Dispenser No:	
Fuel Type Code:	ELEC: Electric	CNG Site Renew Src:	
Station Phone:	855-900-7584	CNG Tot Compr Cap:	
Expected Date:		CNG Storage Cap:	
BD Blends:		CNG Fill Type Code:	
NG PSI:		CNG PSI:	
Federal Agency ID:		CNG Vehicle Class:	
Open Date:	2020-07-18	LNG Site Renew Src:	
Hydrogen is Retail:		LNG Vehicle Class:	
Federal Agency:		LPG Nozzle Types:	
Facility Type:		Hydrogen Pressures:	
Dt Last Confirmed:	2023-08-30	Hydrogen Standards:	
Updated at:	2023-08-30 01:03:52 UTC	Latitude:	33.653957
Access Code:	public	Longitude:	-117.883834
Access Detail Code:			
Groups with Access Code:	Public		
Groups with Access Code Fr:	Public		
Fed Agency Name:			

Hydrogen Status Link:

E85 Other Ethanol Blends:

NPS Unit Name:

Cards Accepted:

CNG Statn Sells Renewable Na:

LNG Statn Sells Renewable Na:

Maximum Vehicle Class:

RD Blended With Biodiesel:

RD Blends:

RD Blends French:

RD Maximum Biodiesel Level:

Status: Open: The station is open.

Owner Type Desc:

E85 Blender Pump Desc:

NG Fill Type Desc:

NG Vehicle Class Desc:

Geocode Status Desc: Premise (building name, property name, shopping center, etc.) level accuracy.

Group with Access Desc: Publicly available to all customers.

LPG Primary Desc:

Intersection Directions:

Access Days Time: 24 hours daily

Restricted Access:

Appendix: Database Descriptions

The following are data source listings found in the attached report. For full descriptions, please refer to the associated ERIS Database Report.

DB	Database Name	Publication Date	Source	Classification	ASTM Category
AST	Aboveground Storage Tanks	Aug 31, 2009	State	Standard	State and Tribal registered storage tank lists
AST ORANGE	Orange County - Aboveground Petroleum Storage Tank Listing	May 15, 2023	County	Standard	State and Tribal registered storage tank lists
CERS TANK	California Environmental Reporting System (CERS) Tanks	Jan 17, 2024	State	Standard	State and Tribal registered storage tank lists
DELISTED TNK	Delisted Storage Tanks	Feb 15, 2024	State	Standard	State and Tribal registered storage tank lists
LOP ORANGE	Orange County - LOP Lead Cases List	May 15, 2023	County	Standard	State and tribal leaking storage tank lists
LUST	Leaking Underground Fuel Tank Reports	Nov 30, 2023	State	Standard	State and tribal leaking storage tank lists
RCRA NON GEN	RCRA Non-Generators	Oct 2, 2023	Federal	Standard	Federal RCRA generators list
RCRA SQG	RCRA Small Quantity Generators List	Oct 2, 2023	Federal	Standard	Federal RCRA generators list
RCRA TSD	RCRA non-CORRACTS TSD Facilities	Oct 2, 2023	Federal	Standard	Federal RCRA non-CORRACTS TSD facilities list
UST SWEEPS	Statewide Environmental Evaluation and Planning System	Oct 1, 1994	State	Standard	State and Tribal registered storage tank lists
ALT FUELS	Alternative Fueling Stations	Aug 30, 2023	Federal	Non Standard	Others
CERS HAZ	California Environmental Reporting System (CERS) Hazardous Waste Sites	Jan 17, 2024	State	Non Standard	State Hazardous Waste Facilities
FINDS/FRS	Facility Registry Service/Facility Index	Sep 8, 2023	Federal	Non Standard	Others
HAZ GEN	Generators from Hazardous Waste Manifest Data	Dec 31, 2017	State	Non Standard	Others
HAZNET	Handlers from Hazardous Waste Manifest Data	Oct 24, 2016	State	Non Standard	Others
HIST MANIFEST	Historical Hazardous Waste Manifest Data	Dec 31, 1992	State	Non Standard	Others
HW ORANGE	Orange County - Hazardous Waste Facilities	May 15, 2023	County	Non Standard	Others